



# **The EDR Radius Map with GeoCheck®**

**Williamsburg MGP  
Kent Ave  
Williamsburg, NY 11211**

**Inquiry Number: 2119865.2s**

**January 15, 2008**

## **The Standard in Environmental Risk Information**

440 Wheelers Farms Road  
Milford, Connecticut 06461

### **Nationwide Customer Service**

Telephone: 1-800-352-0050  
Fax: 1-800-231-6802  
Internet: [www.edrnet.com](http://www.edrnet.com)

## TABLE OF CONTENTS

<u>SECTION</u>	<u>PAGE</u>
Executive Summary .....	ES1
Overview Map .....	2
Detail Map .....	3
Map Findings Summary .....	4
Map Findings .....	6
Orphan Summary .....	1037
Government Records Searched/Data Currency Tracking .....	GR-1
 <b><u>GEOCHECK ADDENDUM</u></b>	
Physical Setting Source Addendum .....	A-1
Physical Setting Source Summary .....	A-2
Physical Setting Source Map .....	A-7
Physical Setting Source Map Findings .....	A-8
Physical Setting Source Records Searched .....	A-31

***Thank you for your business.***  
Please contact EDR at 1-800-352-0050  
with any questions or comments.

### **Disclaimer - Copyright and Trademark Notice**

This Report contains certain information obtained from a variety of public and other sources reasonably available to Environmental Data Resources, Inc. It cannot be concluded from this Report that coverage information for the target and surrounding properties does not exist from other sources. **NO WARRANTY EXPRESSED OR IMPLIED, IS MADE WHATSOEVER IN CONNECTION WITH THIS REPORT. ENVIRONMENTAL DATA RESOURCES, INC. SPECIFICALLY DISCLAIMS THE MAKING OF ANY SUCH WARRANTIES, INCLUDING WITHOUT LIMITATION, MERCHANTABILITY OR FITNESS FOR A PARTICULAR USE OR PURPOSE. ALL RISK IS ASSUMED BY THE USER. IN NO EVENT SHALL ENVIRONMENTAL DATA RESOURCES, INC. BE LIABLE TO ANYONE, WHETHER ARISING OUT OF ERRORS OR OMISSIONS, NEGLIGENCE, ACCIDENT OR ANY OTHER CAUSE, FOR ANY LOSS OF DAMAGE, INCLUDING, WITHOUT LIMITATION, SPECIAL, INCIDENTAL, CONSEQUENTIAL, OR EXEMPLARY DAMAGES. ANY LIABILITY ON THE PART OF ENVIRONMENTAL DATA RESOURCES, INC. IS STRICTLY LIMITED TO A REFUND OF THE AMOUNT PAID FOR THIS REPORT.** Purchaser accepts this Report "AS IS". Any analyses, estimates, ratings, environmental risk levels or risk codes provided in this Report are provided for illustrative purposes only, and are not intended to provide, nor should they be interpreted as providing any facts regarding, or prediction or forecast of, any environmental risk for any property. Only a Phase I Environmental Site Assessment performed by an environmental professional can provide information regarding the environmental risk for any property. Additionally, the information provided in this Report is not to be construed as legal advice.

Copyright 2008 by Environmental Data Resources, Inc. All rights reserved. Reproduction in any media or format, in whole or in part, of any report or map of Environmental Data Resources, Inc., or its affiliates, is prohibited without prior written permission.

EDR and its logos (including Sanborn and Sanborn Map) are trademarks of Environmental Data Resources, Inc. or its affiliates. All other trademarks used herein are the property of their respective owners.

## EXECUTIVE SUMMARY

A search of available environmental records was conducted by Environmental Data Resources, Inc (EDR). The report was designed to assist parties seeking to meet the search requirements of EPA's Standards and Practices for All Appropriate Inquiries (40 CFR Part 312), the ASTM Standard Practice for Environmental Site Assessments (E 1527-05) or custom requirements developed for the evaluation of environmental risk associated with a parcel of real estate.

### TARGET PROPERTY INFORMATION

#### ADDRESS

KENT AVE  
WILLIAMSBURG, NY 11211

#### COORDINATES

Latitude (North):	40.723020 - 40° 43' 22.9"
Longitude (West):	73.959370 - 73° 57' 33.7"
Universal Tranverse Mercator:	Zone 18
UTM X (Meters):	587887.0
UTM Y (Meters):	4508319.5
Elevation:	10 ft. above sea level

### USGS TOPOGRAPHIC MAP ASSOCIATED WITH TARGET PROPERTY

Target Property Map:	40073-F8 BROOKLYN, NY
Most Recent Revision:	1995

### TARGET PROPERTY SEARCH RESULTS

The target property was not listed in any of the databases searched by EDR.

### DATABASES WITH NO MAPPED SITES

No mapped sites were found in EDR's search of available ("reasonably ascertainable ") government records either on the target property or within the search radius around the target property for the following databases:

#### FEDERAL RECORDS

NPL.....	National Priority List
Proposed NPL.....	Proposed National Priority List Sites
Delisted NPL.....	National Priority List Deletions
NPL LIENS.....	Federal Superfund Liens
CERCLIS.....	Comprehensive Environmental Response, Compensation, and Liability Information System
LIENS 2.....	CERCLA Lien Information
US ENG CONTROLS.....	Engineering Controls Sites List
US INST CONTROL.....	Sites with Institutional Controls
HMIRS.....	Hazardous Materials Information Reporting System
DOT OPS.....	Incident and Accident Data

## EXECUTIVE SUMMARY

<b>US CDL</b>	Clandestine Drug Labs
<b>US BROWNFIELDS</b>	A Listing of Brownfields Sites
<b>DOD</b>	Department of Defense Sites
<b>FUDS</b>	Formerly Used Defense Sites
<b>LUCIS</b>	Land Use Control Information System
<b>CONSENT</b>	Superfund (CERCLA) Consent Decrees
<b>ROD</b>	Records Of Decision
<b>UMTRA</b>	Uranium Mill Tailings Sites
<b>DEBRIS REGION 9</b>	Torres Martinez Reservation Illegal Dump Site Locations
<b>ODI</b>	Open Dump Inventory
<b>MINES</b>	Mines Master Index File
<b>TRIS</b>	Toxic Chemical Release Inventory System
<b>TSCA</b>	Toxic Substances Control Act
<b>SSTS</b>	Section 7 Tracking Systems
<b>ICIS</b>	Integrated Compliance Information System
<b>PADS</b>	PCB Activity Database System
<b>MLTS</b>	Material Licensing Tracking System
<b>RADINFO</b>	Radiation Information Database
<b>RAATS</b>	RCRA Administrative Action Tracking System

### STATE AND LOCAL RECORDS

<b>SWTIRE</b>	Registered Waste Tire Storage & Facility List
<b>ENG CONTROLS</b>	Registry of Engineering Controls
<b>INST CONTROL</b>	Registry of Institutional Controls
<b>DRYCLEANERS</b>	Registered Drycleaners
<b>BROWNFIELDS</b>	Brownfields Site List
<b>SPDES</b>	State Pollutant Discharge Elimination System
<b>AIRS</b>	Air Emissions Data
<b>RES DECL</b>	Restrictive Declarations Listing

### TRIBAL RECORDS

<b>INDIAN RESERV</b>	Indian Reservations
<b>INDIAN LUST</b>	Leaking Underground Storage Tanks on Indian Land
<b>INDIAN UST</b>	Underground Storage Tanks on Indian Land

### SURROUNDING SITES: SEARCH RESULTS

Surrounding sites were identified in the following databases.

Elevations have been determined from the USGS Digital Elevation Model and should be evaluated on a relative (not an absolute) basis. Relative elevation information between sites of close proximity should be field verified. Sites with an elevation equal to or higher than the target property have been differentiated below from sites with an elevation lower than the target property.

Page numbers and map identification numbers refer to the EDR Radius Map report where detailed data on individual sites can be reviewed.

Sites listed in ***bold italics*** are in multiple databases.

Unmappable (orphan) sites are not considered in the foregoing analysis.

## EXECUTIVE SUMMARY

### FEDERAL RECORDS

**CERCLIS-NFRAP:** Archived sites are sites that have been removed and archived from the inventory of CERCLIS sites. Archived status indicates that, to the best of EPA's knowledge, assessment at a site has been completed and that EPA has determined no further steps will be taken to list this site on the National Priorities List (NPL), unless information indicates this decision was not appropriate or other considerations require a recommendation for listing at a later time. This decision does not necessarily mean that there is no hazard associated with a given site; it only means that, based upon available information, the location is not judged to be a potential NPL site.

A review of the CERC-NFRAP list, as provided by EDR, and dated 06/21/2007 has revealed that there is 1 CERC-NFRAP site within approximately 0.625 miles of the target property.

<u>Equal/Higher Elevation</u>	<u>Address</u>	<u>Dist / Dir</u>	<u>Map ID</u>	<u>Page</u>
<b>SERVICE PLATING CO LTD</b>	<b>154 N 7TH ST</b>	<b>1/4 - 1/2 S</b>	<b>AJ238</b>	<b>815</b>

**CORRACTS:** CORRACTS is a list of handlers with RCRA Corrective Action Activity. This report shows which nationally-defined corrective action core events have occurred for every handler that has had corrective action activity.

A review of the CORRACTS list, as provided by EDR, and dated 09/18/2007 has revealed that there is 1 CORRACTS site within approximately 1.125 miles of the target property.

<u>Equal/Higher Elevation</u>	<u>Address</u>	<u>Dist / Dir</u>	<u>Map ID</u>	<u>Page</u>
<b>RADIAC RESEARCH CORP</b>	<b>33 S FIRST ST</b>	<b>1/2 - 1 SW</b>	<b>AP273</b>	<b>924</b>

**RCRA-TSDF:** RCRAInfo is EPA's comprehensive information system, providing access to data supporting the Resource Conservation and Recovery Act (RCRA) of 1976 and the Hazardous and Solid Waste Amendments (HSWA) of 1984. The database includes selective information on sites which generate, transport, store, treat and/or dispose of hazardous waste as defined by the Resource Conservation and Recovery Act (RCRA). Transporters are individuals or entities that move hazardous waste from the generator offsite to a facility that can recycle, treat, store, or dispose of the waste. TSDFs treat, store, or dispose of the waste.

A review of the RCRA-TSDF list, as provided by EDR, and dated 09/11/2007 has revealed that there is 1 RCRA-TSDF site within approximately 0.625 miles of the target property.

<u>Equal/Higher Elevation</u>	<u>Address</u>	<u>Dist / Dir</u>	<u>Map ID</u>	<u>Page</u>
<b>RADIAC RESEARCH CORP</b>	<b>33 S FIRST ST</b>	<b>1/2 - 1 SW</b>	<b>AP273</b>	<b>924</b>

**RCRA-LQG:** RCRAInfo is EPA's comprehensive information system, providing access to data supporting the Resource Conservation and Recovery Act (RCRA) of 1976 and the Hazardous and Solid Waste Amendments (HSWA) of 1984. The database includes selective information on sites which generate, transport, store, treat and/or dispose of hazardous waste as defined by the Resource Conservation and Recovery Act (RCRA). Large quantity generators (LQGs) generate over 1,000 kilograms (kg) of hazardous waste, or over 1 kg of acutely hazardous waste per month.

A review of the RCRA-LQG list, as provided by EDR, and dated 09/11/2007 has revealed that there are 5 RCRA-LQG sites within approximately 0.375 miles of the target property.

<u>Equal/Higher Elevation</u>	<u>Address</u>	<u>Dist / Dir</u>	<u>Map ID</u>	<u>Page</u>
432 DRIGGS AVENUE CORP	181 N 11TH ST	1/4 - 1/2 SE	AL241	840

## EXECUTIVE SUMMARY

<u>Equal/Higher Elevation</u>	<u>Address</u>	<u>Dist / Dir</u>	<u>Map ID</u>	<u>Page</u>
432 DRIGGS AVENUE CORP	181 N 11TH ST	1/4 - 1/2 SE	AL242	841
<u>Lower Elevation</u>	<u>Address</u>	<u>Dist / Dir</u>	<u>Map ID</u>	<u>Page</u>
<b>HARDCHROME ELECTRO PROCESSING</b>	<b>8 MESEROLE AVE</b>	<b>1/8 - 1/4 NNE</b>	<b>P150</b>	<b>438</b>
NYC TRANSIT - STORAGE FACILITY	90 QUAY ST	1/8 - 1/4 NNE	U167	522
NYC TRANSIT - STORAGE FACILITY	90 QUAY ST	1/8 - 1/4 NNE	U168	524

**RCRA-SQG:** RCRAInfo is EPA's comprehensive information system, providing access to data supporting the Resource Conservation and Recovery Act (RCRA) of 1976 and the Hazardous and Solid Waste Amendments (HSWA) of 1984. The database includes selective information on sites which generate, transport, store, treat and/or dispose of hazardous waste as defined by the Resource Conservation and Recovery Act (RCRA). Small quantity generators (SQGs) generate between 100 kg and 1,000 kg of hazardous waste per month.

A review of the RCRA-SQG list, as provided by EDR, and dated 09/11/2007 has revealed that there are 3 RCRA-SQG sites within approximately 0.375 miles of the target property.

<u>Equal/Higher Elevation</u>	<u>Address</u>	<u>Dist / Dir</u>	<u>Map ID</u>	<u>Page</u>
<b>125 NORTH 10TH STREET LLC</b>	<b>125 N 10TH ST</b>	<b>1/8 - 1/4 SSE</b>	<b>W179</b>	<b>556</b>
<b>WH CHRISTIAN &amp; SONS</b>	<b>211-217 BANKER ST</b>	<b>1/4 - 1/2 NE</b>	<b>AC206</b>	<b>677</b>
<u>Lower Elevation</u>	<u>Address</u>	<u>Dist / Dir</u>	<u>Map ID</u>	<u>Page</u>
<b>TRANSGAS ENERGY SYSTEMS</b>	<b>1 NORTH 12TH STREET</b>	<b>1/8 - 1/4 NW</b>	<b>M92</b>	<b>242</b>

**RCRA-CESQG:** RCRAInfo is EPA's comprehensive information system, providing access to data supporting the Resource Conservation and Recovery Act (RCRA) of 1976 and the Hazardous and Solid Waste Amendments (HSWA) of 1984. The database includes selective information on sites which generate, transport, store, treat and/or dispose of hazardous waste as defined by the Resource Conservation and Recovery Act (RCRA). Conditionally exempt small quantity generators (CESQGs) generate less than 100 kg of hazardous waste, or less than 1 kg of acutely hazardous waste per month.

A review of the RCRA-CESQG list, as provided by EDR, and dated 09/11/2007 has revealed that there are 5 RCRA-CESQG sites within approximately 0.375 miles of the target property.

<u>Equal/Higher Elevation</u>	<u>Address</u>	<u>Dist / Dir</u>	<u>Map ID</u>	<u>Page</u>
<b>NYCTA - 7TH STREET FAN PLANT</b>	<b>N 7TH &amp; KENT ST</b>	<b>1/8 - 1/4 SSW</b>	<b>Q138</b>	<b>413</b>
<b>CLEANERS SALES &amp; EQUIPMENT</b>	<b>135 KENT AVE</b>	<b>1/4 - 1/2 SW</b>	<b>Y214</b>	<b>721</b>
<b>NYC BD OF ED - AUTOMOTIVE HIGH</b>	<b>50 BEDFORD AVE</b>	<b>1/4 - 1/2 E</b>	<b>AI234</b>	<b>796</b>
<u>Lower Elevation</u>	<u>Address</u>	<u>Dist / Dir</u>	<u>Map ID</u>	<u>Page</u>
NYCDEP - BROOKLYN WATER MAINTENANCE	22 N 15TH ST	1/8 - 1/4 NE	P106	319
NYCDEP - BROOKLYN WATER MAINTENANCE	22 N 15TH ST	1/8 - 1/4 NE	P107	320

## EXECUTIVE SUMMARY

**RCRA-NonGen:** RCRAInfo is EPA's comprehensive information system, providing access to data supporting the Resource Conservation and Recovery Act (RCRA) of 1976 and the Hazardous and Solid Waste Amendments (HSWA) of 1984. The database includes selective information on sites which generate, transport, store, treat and/or dispose of hazardous waste as defined by the Resource Conservation and Recovery Act (RCRA). Non-Generators do not presently generate hazardous waste.

A review of the RCRA-NonGen list, as provided by EDR, and dated 09/11/2007 has revealed that there are 25 RCRA-NonGen sites within approximately 0.25 miles of the target property.

<u>Equal/Higher Elevation</u>	<u>Address</u>	<u>Dist / Dir</u>	<u>Map ID</u>	<u>Page</u>
<b>NYC DEPT OF SANITATION BROOKLYN</b>	<b>50 KENT AVENUE</b>	<b>0 - 1/8 S</b>	<b>A31</b>	<b>85</b>
<b>54 NORTH 11TH ST BUILDING</b>	<b>54 NORTH 11TH STREET</b>	<b>0 - 1/8 SSE</b>	<b>B34</b>	<b>92</b>
<b>CON ED - MH 4353</b>	<b>N 10 ST &amp; KENT AVE</b>	<b>0 - 1/8 SSW</b>	<b>C39</b>	<b>116</b>
<b>V5137</b>	<b>44-84 N 10TH STREET</b>	<b>0 - 1/8 SSW</b>	<b>C46</b>	<b>130</b>
<b>CON EDISON - VAULT 4146</b>	<b>13 ST &amp; KENT AVE</b>	<b>0 - 1/8 ENE</b>	<b>D50</b>	<b>136</b>
<b>CON EDISON - VAULT 4146</b>	<b>13 ST &amp; KENT AVE</b>	<b>0 - 1/8 ENE</b>	<b>D51</b>	<b>138</b>
<b>BLAST OFF SERVICES INC</b>	<b>91 N 12TH ST 1ST FLOOR</b>	<b>0 - 1/8 E</b>	<b>D53</b>	<b>153</b>
<b>SYLVAN EQUIPMENT CORP</b>	<b>91 N 12TH ST</b>	<b>0 - 1/8 E</b>	<b>D57</b>	<b>167</b>
<b>NATIONS RENT</b>	<b>91 N 12TH ST</b>	<b>0 - 1/8 E</b>	<b>D58</b>	<b>169</b>
<b>CITY METAL SMELTING &amp; REFINING</b>	<b>61 N 13TH ST</b>	<b>0 - 1/8 E</b>	<b>G69</b>	<b>187</b>
<b>MANHATTAN POLY BAG CO</b>	<b>94 N 13TH ST</b>	<b>1/8 - 1/4 E</b>	<b>G86</b>	<b>217</b>
<b>BROOKLYN EASTERN DISTRICT TERM</b>	<b>116 KENT AVE</b>	<b>1/8 - 1/4 SSW</b>	<b>Q124</b>	<b>355</b>
<b>SEAL RITE PAINT &amp; CHEMICAL</b>	<b>119 N 11TH ST</b>	<b>1/8 - 1/4 SE</b>	<b>Q143</b>	<b>424</b>
<b>CON ED - MH 57009</b>	<b>55 BERRY ST</b>	<b>1/8 - 1/4 SE</b>	<b>W147</b>	<b>430</b>
<b>TANKS-A-LOT INC</b>	<b>115 KENT AVE</b>	<b>1/8 - 1/4 SSW</b>	<b>Q157</b>	<b>461</b>
<b>REGENT CONTROL CORP</b>	<b>4-6 BERRY ST</b>	<b>1/8 - 1/4 E</b>	<b>AA183</b>	<b>591</b>
<b>NASHMATEL WARE</b>	<b>1 NASSAU AVE</b>	<b>1/8 - 1/4 E</b>	<b>AA199</b>	<b>654</b>
<b>W H CHRISTIAN &amp; SONS INC</b>	<b>31 FRANKLIN ST</b>	<b>1/8 - 1/4 NNE</b>	<b>U202</b>	<b>670</b>
<u>Lower Elevation</u>	<u>Address</u>	<u>Dist / Dir</u>	<u>Map ID</u>	<u>Page</u>
<b>TRANSGAS ENERGY SYSTEMS LLC</b>	<b>1 N 12TH ST - SUB YARD</b>	<b>1/8 - 1/4 NW</b>	<b>M93</b>	<b>279</b>
<b>V E 2 PLATING CO</b>	<b>7-11 N 15 ST</b>	<b>1/8 - 1/4 NE</b>	<b>P101</b>	<b>296</b>
<b>POLY CONVERTERS OF AMERICA INC</b>	<b>2 MESEROLE AVE</b>	<b>1/8 - 1/4 NNE</b>	<b>P131</b>	<b>370</b>
<b>CON EDISON - VS 5778</b>	<b>40-49 QUAY ST.</b>	<b>1/8 - 1/4 N</b>	<b>X152</b>	<b>447</b>
<b>WH CHRISTIAN &amp; SONS</b>	<b>22-28 FRANKLIN STREET</b>	<b>1/8 - 1/4 NNE</b>	<b>U160</b>	<b>486</b>
<b>PAT &amp; DOMS BODY &amp; FENDER REPAI</b>	<b>25 FRANKLIN ST</b>	<b>1/8 - 1/4 NNE</b>	<b>U178</b>	<b>546</b>
<b>CONSOLIDATED FREIGHTWAYS</b>	<b>11 WEST ST</b>	<b>1/8 - 1/4 N</b>	<b>X193</b>	<b>635</b>

**ERNS:** The Emergency Response Notification System records and stores information on reported releases of oil and hazardous substances. The source of this database is the U.S. EPA.

A review of the ERNS list, as provided by EDR, and dated 12/31/2006 has revealed that there are 5 ERNS sites within approximately 0.125 miles of the target property.

<u>Equal/Higher Elevation</u>	<u>Address</u>	<u>Dist / Dir</u>	<u>Map ID</u>	<u>Page</u>
<b>NORTH 12TH AND KENT</b>	<b>NORTH 12TH AND KENT</b>	<b>0 - 1/8 ENE</b>	<b>A32</b>	<b>92</b>
<u>Lower Elevation</u>	<u>Address</u>	<u>Dist / Dir</u>	<u>Map ID</u>	<u>Page</u>
<b>15 NORTH 11TH STREET</b>	<b>15 NORTH 11TH STREET</b>	<b>0 - 1/8 WNW</b>	<b>E60</b>	<b>173</b>
<b>20 NORTH 12TH ST PIER 12</b>	<b>20 NORTH 12TH ST PIER 1</b>	<b>0 - 1/8 NW</b>	<b>F72</b>	<b>192</b>
<b>BAY SIDE FUEL</b>	<b>BAY SIDE FUEL</b>	<b>0 - 1/8 W</b>	<b>I82</b>	<b>212</b>
<b>BAYSIDE FUEL DOCK</b>	<b>BAYSIDE FUEL DOCK</b>	<b>0 - 1/8 W</b>	<b>I83</b>	<b>213</b>

## EXECUTIVE SUMMARY

**FTTS:** FTTS tracks administrative cases and pesticide enforcement actions and compliance activities related to FIFRA, TSCA and EPCRA (Emergency Planning and Community Right-to-Know Act) over the previous five years. To maintain currency, EDR contacts the Agency on a quarterly basis.

A review of the FTTS list, as provided by EDR, and dated 07/06/2007 has revealed that there is 1 FTTS site within approximately 0.125 miles of the target property.

<u>Equal/Higher Elevation</u>	<u>Address</u>	<u>Dist / Dir</u>	<u>Map ID</u>	<u>Page</u>
EATON ALLEN CORP	67 KENT AVE	0 - 1/8 SSW	C43	128

**HIST FTTS:** A complete administrative case listing from the FIFRA/TSCA Tracking System (FTTS) for all ten EPA regions. The information was obtained from the National Compliance Database (NCDB). NCDB supports the implementation of FIFRA (Federal Insecticide, Fungicide, and Rodenticide Act) and TSCA (Toxic Substances Control Act). Some EPA regions are now closing out records. Because of that, and the fact that some EPA regions are not providing EPA Headquarters with updated records, it was decided to create a HIST FTTS database. It included records that may not be included in the newer FTTS database updates. This database is no longer updated.

A review of the HIST FTTS list, as provided by EDR, and dated 10/19/2006 has revealed that there is 1 HIST FTTS site within approximately 0.125 miles of the target property.

<u>Equal/Higher Elevation</u>	<u>Address</u>	<u>Dist / Dir</u>	<u>Map ID</u>	<u>Page</u>
EATON ALLEN CORP	67 KENT AVE	0 - 1/8 SSW	C37	112

**FINDS:** The Facility Index System contains both facility information and "pointers" to other sources of information that contain more detail. These include: RCRIS; Permit Compliance System (PCS); Aerometric Information Retrieval System (AIRS); FATES (FIFRA [Federal Insecticide Fungicide Rodenticide Act] and TSCA Enforcement System, FTTS [FIFRA/TSCA Tracking System]; CERCLIS; DOCKET (Enforcement Docket used to manage and track information on civil judicial enforcement cases for all environmental statutes); Federal Underground Injection Control (FURS); Federal Reporting Data System (FRDS); Surface Impoundments (SIA); TSCA Chemicals in Commerce Information System (CICS); PADS; RCRA-J (medical waste transporters/disposers); TRIS; and TSCA. The source of this database is the U.S. EPA/NTIS.

A review of the FINDS list, as provided by EDR, and dated 10/18/2007 has revealed that there are 13 FINDS sites within approximately 0.125 miles of the target property.

<u>Equal/Higher Elevation</u>	<u>Address</u>	<u>Dist / Dir</u>	<u>Map ID</u>	<u>Page</u>
<b>NYC DEPT OF SANITATION BROOKLY</b>	<b>50 KENT AVENUE</b>	<b>0 - 1/8 S</b>	<b>A31</b>	<b>85</b>
HEMISPHERE STEEL PRODUCTS CO	54 N 11TH ST	0 - 1/8 SSE	B33	92
<b>54 NORTH 11TH ST BUILDING</b>	<b>54 NORTH 11TH STREET</b>	<b>0 - 1/8 SSE</b>	<b>B34</b>	<b>92</b>
CON ED - MH 4353	N 10 ST & KENT AVE	0 - 1/8 SSW	C41	127
EATON ALLEN	67 KENT AVENUE	0 - 1/8 SSW	C42	127
V5137	44-84 N 10TH STREET	0 - 1/8 SSW	C45	129
KO-REC-TYPE CORP	67 KENT AVE	0 - 1/8 SSW	C48	134
<b>BLAST OFF SERVICES INC</b>	<b>91 N 12TH ST 1ST FLOOR</b>	<b>0 - 1/8 E</b>	<b>D53</b>	<b>153</b>
<b>SYLVAN EQUIPMENT CORP</b>	<b>91 N 12TH ST</b>	<b>0 - 1/8 E</b>	<b>D57</b>	<b>167</b>
<b>NATIONS RENT</b>	<b>91 N 12TH ST</b>	<b>0 - 1/8 E</b>	<b>D58</b>	<b>169</b>
ALBEST METAL STAMPING	1 KENT AVE	0 - 1/8 NE	D67	185
<b>CITY METAL SMELTING &amp; REFINING</b>	<b>61 N 13TH ST</b>	<b>0 - 1/8 E</b>	<b>G69</b>	<b>187</b>
<u>Lower Elevation</u>	<u>Address</u>	<u>Dist / Dir</u>	<u>Map ID</u>	<u>Page</u>
N 12TH ST TRANSFER CORP-20 N 1	20 NORTH 12TH STREET	0 - 1/8 NW	F73	192



## EXECUTIVE SUMMARY

### STATE AND LOCAL RECORDS

**HSWDS:** The List includes any known or suspected hazardous substance waste disposal sites. Also included are sites delisted from the Registry of Inactive Hazardous Waste Disposal Sites and non-registry sites that U.S. EPA Preliminary Assessment (PA) reports or Site Investigation (SI) reports were prepared. Hazardous Substance Waste Disposal Sites are eligible to be Superfund sites now that the New York State Superfund has been refinanced and changed. This means that the study inventory has served its purpose and will no longer be maintained as a separate entity. The latest version of the study is frozen in time. The sites on the study will not automatically be made superfund sites, rather each site will be further evaluated for listing in the registry. So overtime they will be added to the registry or not.

A review of the HSWDS list, as provided by EDR, and dated 01/01/2003 has revealed that there is 1 HSWDS site within approximately 0.625 miles of the target property.

<u>Equal/Higher Elevation</u>	<u>Address</u>	<u>Dist / Dir</u>	<u>Map ID</u>	<u>Page</u>
BUG, WILLIAMSBURG WORKS	KENT AVENUE, NORTH 12TH	0 - 1/8	A7	16

**SHWS:** The State Hazardous Waste Sites records are the states' equivalent to CERCLIS. These sites may or may not already be listed on the federal CERCLIS list. Priority sites planned for cleanup using state funds (state equivalent of Superfund) are identified along with sites where cleanup will be paid for by potentially responsible parties. The data come from the Department of Environmental Conservation's Inactive Hazardous waste Disposal Sites in New York State.

A review of the SHWS list, as provided by EDR, and dated 08/15/2007 has revealed that there is 1 SHWS site within approximately 1.125 miles of the target property.

<u>Equal/Higher Elevation</u>	<u>Address</u>	<u>Dist / Dir</u>	<u>Map ID</u>	<u>Page</u>
BQE/ANSBACHER COLOR & DYE FACT	MEEKER AVENUE	1/2 - 1 SSE	275	1030
Class Code: Does not present a significant threat to the public health or the environment - action may be deferred.				

**DEL SHWS:** A database listing of sites delisted from the Registry of Inactive Hazardous Waste Disposal Sites.

A review of the DEL SHWS list, as provided by EDR, and dated 05/01/2007 has revealed that there are 2 DEL SHWS sites within approximately 1.125 miles of the target property.

<u>Equal/Higher Elevation</u>	<u>Address</u>	<u>Dist / Dir</u>	<u>Map ID</u>	<u>Page</u>
MOBIL OIL BROOKLYN TERMINAL	300 NORTH HENRY STREET	1/2 - 1 ENE	278	1032
<u>Lower Elevation</u>	<u>Address</u>	<u>Dist / Dir</u>	<u>Map ID</u>	<u>Page</u>
FORMER MANHATTAN ADHESIVES PLA	425-459 GREENPOINT AVEN	1 - 2 NE	279	1034

**SWF/LF:** The Solid Waste Facilities/Landfill Sites records typically contain an inventory of solid waste disposal facilities or landfills in a particular state. The data come from the list.

A review of the SWF/LF list, as provided by EDR, and dated 10/26/2007 has revealed that there are 8 SWF/LF sites within approximately 0.625 miles of the target property.

## EXECUTIVE SUMMARY

<u>Equal/Higher Elevation</u>	<u>Address</u>	<u>Dist / Dir</u>	<u>Map ID</u>	<u>Page</u>
CORZO CONTRACTING CO INC	190 BANKER STREET	1/8 - 1/4 ENE	AB196	648
NATIONAL PAPER STOCK; INC.	136 NORTH 10TH STREET	1/8 - 1/4 SSE	W204	675
JORAL CARTING INC.	157 KENT AVE.	1/4 - 1/2 SW	AG247	851
V. M. TRANSFER; LTD.(CARDELLA)	175 KENT AVE	1/4 - 1/2 SW	249	853
<u>Lower Elevation</u>	<u>Address</u>	<u>Dist / Dir</u>	<u>Map ID</u>	<u>Page</u>
<b><i>NORTH 12TH AVE &amp; KENT AVE</i></b>	<b><i>N 12TH AVE / KENT AVE</i></b>	<b><i>0 - 1/8 NW</i></b>	<b><i>F75</i></b>	<b><i>194</i></b>
LOSTRITTO & CALANDRILLO CORP.	1-23 MESEROLE AVE	1/8 - 1/4 NNE	P133	403
NEKBOH RECYCLING(5 N. 7TH ST.	5 NORTH 7TH STREET ( KE	1/8 - 1/4 WSW	182	590
<b><i>DEMICO BROS. INC.</i></b>	<b><i>2 NORTH 5TH STREET</i></b>	<b><i>1/4 - 1/2 SW</i></b>	<b><i>AH229</i></b>	<b><i>782</i></b>

Registered Recycling Facility List from the Department of Environmental Conservation.

A review of the SWRCY list, as provided by EDR, and dated 10/26/2007 has revealed that there are 2 SWRCY sites within approximately 0.625 miles of the target property.

<u>Lower Elevation</u>	<u>Address</u>	<u>Dist / Dir</u>	<u>Map ID</u>	<u>Page</u>
<b><i>DEMICO BROS. INC.</i></b>	<b><i>2 NORTH 5TH STREET</i></b>	<b><i>1/4 - 1/2 SW</i></b>	<b><i>AH229</i></b>	<b><i>782</i></b>
RECYCLE AMERICA ALLIANCE (A WA	2 NORTH 5TH STREET	1/4 - 1/2 SW	AH230	784

**LTANKS:** Leaking Storage Tank Incident Reports. These records contain an inventory of reported leaking storage tank incidents reported from 4/1/86 through the most recent update. They can be either leaking underground storage tanks or leaking aboveground storage tanks. The causes of the incidents are tank test failures, tank failures or tank overfills

A review of the LTANKS list, as provided by EDR, and dated 10/02/2007 has revealed that there are 37 LTANKS sites within approximately 0.625 miles of the target property.

<u>Equal/Higher Elevation</u>	<u>Address</u>	<u>Dist / Dir</u>	<u>Map ID</u>	<u>Page</u>
<b><i>BROOKLYN NORTH ONE</i></b> Date Closed: 05/31/05	<b><i>50 KENT AVE</i></b>	<b><i>0 - 1/8 S</i></b>	<b><i>A30</i></b>	<b><i>82</i></b>
<b><i>BAROUH EATON CORP</i></b> Date Closed: 05/06/03	<b><i>67 KENT AVENUE</i></b>	<b><i>0 - 1/8 SSW</i></b>	<b><i>C40</i></b>	<b><i>124</i></b>
<b><i>NATIONS RENT</i></b> Date Closed: 12/09/03	<b><i>91 N. 12TH ST</i></b>	<b><i>0 - 1/8 E</i></b>	<b><i>D55</i></b>	<b><i>158</i></b>
<b><i>Not reported</i></b> Date Closed: 10/31/05	<b><i>93 NORTH 9TH ST</i></b>	<b><i>1/8 - 1/4 S</i></b>	<b><i>L115</i></b>	<b><i>334</i></b>
<b><i>COMMERCIAL BUILDING</i></b> Date Closed: 06/21/05	<b><i>93 NORTH 9TH STREET</i></b>	<b><i>1/8 - 1/4 S</i></b>	<b><i>L116</i></b>	<b><i>337</i></b>
<b><i>146 WYTHE AVE/BROOKLYN</i></b> Date Closed: 08/24/89	<b><i>146 WYTHE AVENUE</i></b>	<b><i>1/8 - 1/4 S</i></b>	<b><i>R136</i></b>	<b><i>407</i></b>
<b><i>NASH METALWARE CO.</i></b> Date Closed: / /	<b><i>1 NASSAU AVE.</i></b>	<b><i>1/8 - 1/4 E</i></b>	<b><i>AA197</i></b>	<b><i>649</i></b>
<b><i>WH CHRISTIAN &amp; SONS</i></b> Date Closed: 03/03/03	<b><i>31 FRANKLIN ST</i></b>	<b><i>1/8 - 1/4 NNE</i></b>	<b><i>U201</i></b>	<b><i>668</i></b>
X Date Closed: 05/26/05	211 BANKER STREET	1/4 - 1/2 NE	AC205	676
<b><i>PS 610</i></b> Date Closed: 03/21/05 Date Closed: / /	<b><i>50 BEDFORD AVE</i></b>	<b><i>1/4 - 1/2 E</i></b>	<b><i>AI232</i></b>	<b><i>788</i></b>

## EXECUTIVE SUMMARY

<u>Equal/Higher Elevation</u>	<u>Address</u>	<u>Dist / Dir</u>	<u>Map ID</u>	<u>Page</u>
WINTER RESIDENCE Date Closed: 05/10/07	167 N. 9TH ST	1/4 - 1/2 SSE	235	808
<b>154-158 NORTH 7TH ST/BKLY</b> Date Closed: / /	<b>154-158 NORTH 7TH STREE</b>	<b>1/4 - 1/2 S</b>	<b>AJ237</b>	<b>812</b>
187 BEDFORD AVE Date Closed: / /	187 BEDFORD AVENUE	1/4 - 1/2 SSE	AJ248	852
ST VINCENT DEPAUL CHURCH Date Closed: 12/21/05	167 N. 6TH ST	1/4 - 1/2 SSE	AN250	854
NYCPD 94TH PRECINCT Date Closed: / /	100 MESEROLE AVENUE	1/4 - 1/2 NE	251	855
RESIDENCE Date Closed: 02/21/06	92 NORMAN AVE	1/4 - 1/2 ENE	252	860
<b>111 MILTON STREET</b> Date Closed: 01/27/94	<b>111 MILTON STREET</b>	<b>1/4 - 1/2 NNE</b>	<b>253</b>	<b>861</b>
<b>Not reported</b> Date Closed: 12/12/03	<b>179 N 6TH STREET</b>	<b>1/4 - 1/2 SSE</b>	<b>AN254</b>	<b>864</b>
<b>NORTH 1ST ST TERMINAL</b> Date Closed: / /	<b>214 KENT AVE</b>	<b>1/4 - 1/2 SW</b>	<b>AO256</b>	<b>873</b>
<b>UNKNOWN GAS STATION</b> Date Closed: 10/25/05	<b>2 ROBLING ST</b>	<b>1/4 - 1/2 SE</b>	<b>257</b>	<b>883</b>
<b>46-11 METROPOLITAN AVE</b> Date Closed: 12/12/96	<b>46-11 METROPOLITAN AVE</b>	<b>1/4 - 1/2 SW</b>	<b>AO259</b>	<b>886</b>
<b>NORTH 1ST ST TERMINAL</b> Date Closed: / /	<b>N FIRST ST / KENT AV</b>	<b>1/4 - 1/2 SW</b>	<b>AO260</b>	<b>888</b>
<b>NORTH 1ST ST TERMINAL</b> Date Closed: 11/24/90	<b>NORTH 1ST ST / KENT A</b>	<b>1/2 - 1 SW</b>	<b>AO263</b>	<b>892</b>
<b>FYN PAINT</b> Date Closed: 05/23/00	<b>33 NORTH 1ST STREET</b>	<b>1/2 - 1 SW</b>	<b>264</b>	<b>899</b>
<b>140 GREENPOINT AVE</b> Date Closed: 10/28/03	<b>140 GREENPOINT AVE</b>	<b>1/2 - 1 NNE</b>	<b>265</b>	<b>902</b>
<b>ADAMS DELI</b> Date Closed: 03/14/01	<b>112 NASSAU AVE</b>	<b>1/2 - 1 E</b>	<b>266</b>	<b>904</b>
BRUMAR SHEET METAL INC Date Closed: 09/26/06	498 LEONARD STREET	1/2 - 1 E	267	907
GNA AUTO Date Closed: / /	308 METROPOLITAN AVE	1/2 - 1 S	268	909
<b>BERKMAN BROS. INC.</b> Date Closed: 03/31/93	<b>55 ECKFORD ST.</b>	<b>1/2 - 1 E</b>	<b>269</b>	<b>910</b>
<b>176 MCGUINNES AVE/GAS STA</b> Date Closed: / /	<b>176 MCGUINES AVE</b>	<b>1/2 - 1 NE</b>	<b>270</b>	<b>914</b>
<b>68 RICHARDSON STREET</b> Date Closed: 06/11/01	<b>68 RICHARDSON STREET</b>	<b>1/2 - 1 ESE</b>	<b>271</b>	<b>917</b>
<b>145 WEST STREET</b> Date Closed: 12/02/94 Date Closed: 12/02/94	<b>145 WEST STREET</b>	<b>1/2 - 1 N</b>	<b>272</b>	<b>919</b>
<b>D61 KENT AVE. BKLYN/RADIA</b> Date Closed: 08/05/87	<b>261 KENT AVE.</b>	<b>1/2 - 1 SW</b>	<b>AP274</b>	<b>1027</b>

## EXECUTIVE SUMMARY

<u>Lower Elevation</u>	<u>Address</u>	<u>Dist / Dir</u>	<u>Map ID</u>	<u>Page</u>
<b>TRANSGAS ENERGY SYSTEMS</b> Date Closed: 09/22/06	<b>1 NORTH 12TH STREET</b>	<b>1/8 - 1/4NW</b>	<b>M92</b>	<b>242</b>
<b>WH CHRISTIAN &amp; SONS</b> Date Closed: / /	<b>22-28 FRANKLIN STREET</b>	<b>1/8 - 1/4NNE</b>	<b>U160</b>	<b>486</b>
<b>11 WEST STREET</b> Date Closed: 03/06/03	<b>11 WEST STREET</b>	<b>1/8 - 1/4N</b>	<b>X194</b>	<b>639</b>
<b>USA WASTE OF NYC</b> Date Closed: 11/23/05	<b>2 N 5TH ST</b>	<b>1/4 - 1/2SW</b>	<b>AH231</b>	<b>785</b>

**HIST LTANKS:** A listing of leaking underground and aboveground storage tanks. The causes of the incidents are tank test failures, tank failures or tank overfills. In 2002, the Department of Environmental Conservation stopped providing updates to its original Spills Information Database. This database includes fields that are no longer available from the NYDEC as of January 1, 2002. Current information may be found in the NY LTANKS database.

A review of the HIST LTANKS list, as provided by EDR, and dated 01/01/2002 has revealed that there are 25 HIST LTANKS sites within approximately 0.625 miles of the target property.

<u>Equal/Higher Elevation</u>	<u>Address</u>	<u>Dist / Dir</u>	<u>Map ID</u>	<u>Page</u>
<b>BAROUH EATON CORP</b>	<b>67 KENT AVENUE</b>	<b>0 - 1/8 SSW</b>	<b>C40</b>	<b>124</b>
<b>NATIONS RENT</b>	<b>91 N. 12TH ST</b>	<b>0 - 1/8 E</b>	<b>D55</b>	<b>158</b>
<b>Not reported</b>	<b>93 NORTH 9TH ST</b>	<b>1/8 - 1/4S</b>	<b>L115</b>	<b>334</b>
<b>COMMERCIAL BUILDING</b>	<b>93 NORTH 9TH STREET</b>	<b>1/8 - 1/4S</b>	<b>L116</b>	<b>337</b>
<b>146 WYTHE AVE/BROOKLYN</b>	<b>146 WYTHE AVENUE</b>	<b>1/8 - 1/4S</b>	<b>R136</b>	<b>407</b>
<b>WH CHRISTIAN &amp; SONS</b>	<b>31 FRANKLIN ST</b>	<b>1/8 - 1/4NNE</b>	<b>U201</b>	<b>668</b>
<b>PS 610</b>	<b>50 BEDFORD AVE</b>	<b>1/4 - 1/2 E</b>	<b>AI232</b>	<b>788</b>
<b>154-158 NORTH 7TH ST/BKLY</b>	<b>154-158 NORTH 7TH STREE</b>	<b>1/4 - 1/2 S</b>	<b>AJ237</b>	<b>812</b>
<b>111 MILTON STREET</b>	<b>111 MILTON STREET</b>	<b>1/4 - 1/2NNE</b>	<b>253</b>	<b>861</b>
<b>Not reported</b>	<b>179 N 6TH STREET</b>	<b>1/4 - 1/2 SSE</b>	<b>AN254</b>	<b>864</b>
<b>NORTH 1ST ST TERMINAL</b>	<b>214 KENT AVE</b>	<b>1/4 - 1/2 SW</b>	<b>AO256</b>	<b>873</b>
<b>UNKNOWN GAS STATION</b>	<b>2 ROBLING ST</b>	<b>1/4 - 1/2 SE</b>	<b>257</b>	<b>883</b>
<b>46-11 METROPOLITAN AVE</b>	<b>46-11 METROPOLITAN AVE</b>	<b>1/4 - 1/2 SW</b>	<b>AO259</b>	<b>886</b>
<b>NORTH 1ST ST TERMINAL</b>	<b>N FIRST ST / KENT AV</b>	<b>1/4 - 1/2 SW</b>	<b>AO260</b>	<b>888</b>
<b>NORTH 1ST ST TERMINAL</b>	<b>NORTH 1ST ST / KENT A</b>	<b>1/2 - 1 SW</b>	<b>AO263</b>	<b>892</b>
<b>FYN PAINT</b>	<b>33 NORTH 1ST STREET</b>	<b>1/2 - 1 SW</b>	<b>264</b>	<b>899</b>
<b>ADAMS DELI</b>	<b>112 NASSAU AVE</b>	<b>1/2 - 1 E</b>	<b>266</b>	<b>904</b>
<b>BERKMAN BROS. INC.</b>	<b>55 ECKFORD ST.</b>	<b>1/2 - 1 E</b>	<b>269</b>	<b>910</b>
<b>176 MCGUINNES AVE/GAS STA</b>	<b>176 MCGUINES AVE</b>	<b>1/2 - 1 NE</b>	<b>270</b>	<b>914</b>
<b>68 RICHARDSON STREET</b>	<b>68 RICHARDSON STREET</b>	<b>1/2 - 1 ESE</b>	<b>271</b>	<b>917</b>
<b>145 WEST STREET</b>	<b>145 WEST STREET</b>	<b>1/2 - 1 N</b>	<b>272</b>	<b>919</b>
<b>D61 KENT AVE. BKLYN/RADIA</b>	<b>261 KENT AVE.</b>	<b>1/2 - 1 SW</b>	<b>AP274</b>	<b>1027</b>
<u>Lower Elevation</u>	<u>Address</u>	<u>Dist / Dir</u>	<u>Map ID</u>	<u>Page</u>
<b>WH CHRISTIAN &amp; SONS</b>	<b>22-28 FRANKLIN STREET</b>	<b>1/8 - 1/4NNE</b>	<b>U160</b>	<b>486</b>
<b>11 WEST STREET</b>	<b>11 WEST STREET</b>	<b>1/8 - 1/4N</b>	<b>X194</b>	<b>639</b>
<b>USA WASTE OF NYC</b>	<b>2 N 5TH ST</b>	<b>1/4 - 1/2SW</b>	<b>AH231</b>	<b>785</b>

## EXECUTIVE SUMMARY

**UST:** The Underground Storage Tank database contains registered USTs. USTs are regulated under Subtitle I of the Resource Conservation and Recovery Act (RCRA). The data come from the Department of Environmental Conservation's Petroleum Bulk Storage (PBS) Database

A review of the UST list, as provided by EDR, and dated 10/02/2007 has revealed that there are 31 UST sites within approximately 0.375 miles of the target property.

<u>Equal/Higher Elevation</u>	<u>Address</u>	<u>Dist / Dir</u>	<u>Map ID</u>	<u>Page</u>
DSNY BROOKLYN DISTRICT 1 GARAG	50 KENT AVENUE	0 - 1/8 S	A28	77
<b>NATIONS RENT</b>	<b>91 NORTH 12TH STREET</b>	<b>0 - 1/8 E</b>	<b>D52</b>	<b>139</b>
<b>MILLCRAFT MFG CO. IN</b>	<b>75 NORTH 11TH ST</b>	<b>0 - 1/8 SE</b>	<b>64</b>	<b>178</b>
<b>STANDARD WHITE METALS CORP</b>	<b>121 N 12 ST</b>	<b>1/8 - 1/4ESE</b>	<b>H91</b>	<b>239</b>
<b>JOSEPH J SARCONA TRUCKING CO</b>	<b>124 NORTH 12TH STREET</b>	<b>1/8 - 1/4ESE</b>	<b>N96</b>	<b>285</b>
168 NORTH 14TH STREET	168 NORTH 14TH STREET	1/8 - 1/4 E	98	291
EAST RIVER STATE PARK (FORMERL	32 NORTH 8TH STREET	1/8 - 1/4SW	Q108	322
<b>NORTHSIDE ARTS INDUSTRIES CON</b>	<b>119 NORTH 11TH STREET</b>	<b>1/8 - 1/4SE</b>	<b>O142</b>	<b>421</b>
CARPORT CORP.	115 KENT AVENUE	1/8 - 1/4SSW	Q158	481
<b>125 NORTH TENTH ST</b>	<b>125 N. 10TH ST</b>	<b>1/8 - 1/4SSE</b>	<b>W181</b>	<b>586</b>
<b>CORZO CONTRACTING CO INC</b>	<b>190 BANKER STREET</b>	<b>1/8 - 1/4ENE</b>	<b>AB195</b>	<b>644</b>
<b>NASH METAL WARE CO, INC</b>	<b>1 NASSAU AVENUE</b>	<b>1/8 - 1/4 E</b>	<b>AA198</b>	<b>651</b>
<b>W. H. CHRISTIAN &amp; SONS INC</b>	<b>31 FRANKLIN ST</b>	<b>1/8 - 1/4NNE</b>	<b>U200</b>	<b>659</b>
<b>WH CHRISTIAN &amp; SONS</b>	<b>211-217 BANKER ST</b>	<b>1/4 - 1/2 NE</b>	<b>AC206</b>	<b>677</b>
<b>ERDE BAKERY</b>	<b>170 WYTHE AVENUE</b>	<b>1/4 - 1/2 SSW</b>	<b>AD207</b>	<b>702</b>
<b>139 NORTH 10TH STREET</b>	<b>139 NORTH 10TH STREET</b>	<b>1/4 - 1/2 SE</b>	<b>211</b>	<b>715</b>
135 KENT AVE. MGMT. CORP.	135 KENT AVENUE	1/4 - 1/2 SW	Y215	724
<b>S &amp; B CAAMANO</b>	<b>54 FRANKLIN ST</b>	<b>1/4 - 1/2 NNE</b>	<b>217</b>	<b>727</b>
MONTROSE SUPPLY & EQUIP CO	71 NORTH 6TH ST	1/4 - 1/2SSW	AD218	730
<b>S.C. TRUCK &amp; AUTO REPAIR INC</b>	<b>125 BERRY STREET</b>	<b>1/4 - 1/2 S</b>	<b>225</b>	<b>764</b>
<b>AUTOMOTIVE TRADES HS</b>	<b>50 BEDFORD AVENUE</b>	<b>1/4 - 1/2 E</b>	<b>AI233</b>	<b>792</b>
<b>SERVICE PLATING CO LTD</b>	<b>154 N 7TH ST</b>	<b>1/4 - 1/2 S</b>	<b>AJ238</b>	<b>815</b>
51-55 NASSAU AVENUE	51-55 NASSAU AVENUE	1/4 - 1/2 E	AM243	843
<b>RIZZO TRUCKING INC</b>	<b>91 N 5TH ST</b>	<b>1/4 - 1/2 S</b>	<b>246</b>	<b>848</b>
<u>Lower Elevation</u>	<u>Address</u>	<u>Dist / Dir</u>	<u>Map ID</u>	<u>Page</u>
<b>V E 2 PLATING CO</b>	<b>7-11 N 15 ST</b>	<b>1/8 - 1/4NE</b>	<b>P101</b>	<b>296</b>
<b>ACME SMOKED FISH CO</b>	<b>26-56 GEM ST</b>	<b>1/8 - 1/4 NE</b>	<b>S129</b>	<b>365</b>
<b>QUAY STREET SHOP</b>	<b>40-96 QUAY STREET</b>	<b>1/8 - 1/4 N</b>	<b>X153</b>	<b>450</b>
W. H. CHRISTIAN & SONS, INC.	22-28 FRANKLIN STREET	1/8 - 1/4NNE	U161	509
<b>CONSOLIDATED FREIGHTWAYS</b>	<b>11 WEST STREET</b>	<b>1/8 - 1/4 N</b>	<b>X191</b>	<b>606</b>
<b>P. CHIMENTO TRUCKING, INC</b>	<b>11 WEST ST</b>	<b>1/8 - 1/4 N</b>	<b>X192</b>	<b>609</b>
<b>USA WASTE SERVICES, INC.</b>	<b>2 NORTH FIFTH STREET</b>	<b>1/4 - 1/2 SW</b>	<b>AH228</b>	<b>776</b>

**CBS UST:** Chemical Bulk Storage Database. Registration data collected as required by 6 NYCRR Part 596. It includes facilities storing hazardous substances listed in 6 NYCRR Part 597, in aboveground tanks with capacities of 185 gallons or greater, and/or in underground tanks of any size. Includes facilities registered (and closed) since effective date of CBS regulations (July 15, 1988) through the date request is processed.

A review of the CBS UST list, as provided by EDR, and dated 01/01/2002 has revealed that there are 2 CBS UST sites within approximately 0.375 miles of the target property.

<u>Equal/Higher Elevation</u>	<u>Address</u>	<u>Dist / Dir</u>	<u>Map ID</u>	<u>Page</u>
<b>BAROUH EATON ALLEN CORP.</b>	<b>67 KENT AVE.</b>	<b>0 - 1/8 SSW</b>	<b>C47</b>	<b>131</b>
<u>Lower Elevation</u>	<u>Address</u>	<u>Dist / Dir</u>	<u>Map ID</u>	<u>Page</u>
<b>TRANSGAS ENERGY SYSTEMS</b>	<b>1 NORTH 12TH STREET</b>	<b>1/8 - 1/4NW</b>	<b>M92</b>	<b>242</b>

## EXECUTIVE SUMMARY

**MOSF UST:** Major Oil Storage Facilities Database. Facilities are licensed pursuant to Article 12 of the Navigation Law, 6 NYCRR Part 610 and 17 NYCRR Part 30. These facilities may be onshore facilities or vessels, with petroleum storage capacities of 400,000 gallons or greater. Includes MOSF's licensed or closed since April 1, 1986, (responsibility was transferred from DOT on October 13, 1985) plus available data obtained from DOT facilities licensed since Article 12 became law on April 1, 1978.

A review of the MOSF UST list, as provided by EDR, and dated 01/01/2002 has revealed that there are 2 MOSF UST sites within approximately 0.625 miles of the target property.

<u>Equal/Higher Elevation</u>	<u>Address</u>	<u>Dist / Dir</u>	<u>Map ID</u>	<u>Page</u>
<b>NORTH FIRST STREET FUEL OIL TE</b>	<b>214 KENT AVENUE</b>	<b>1/4 - 1/2 SW</b>	<b>AO255</b>	<b>866</b>
<u>Lower Elevation</u>	<u>Address</u>	<u>Dist / Dir</u>	<u>Map ID</u>	<u>Page</u>
<b>TRANSGAS ENERGY SYSTEMS</b>	<b>1 NORTH 12TH STREET</b>	<b>1/8 - 1/4 NW</b>	<b>M92</b>	<b>242</b>

**HIST UST:** The Underground Storage Tank database contains registered USTs. USTs are regulated under Subtitle I of the Resource Conservation and Recovery Act (RCRA). The data come from the Department of Environmental Conservation's Petroleum Bulk Storage (PBS) Database

A review of the HIST UST list, as provided by EDR, and dated 01/01/2002 has revealed that there are 29 HIST UST sites within approximately 0.375 miles of the target property.

<u>Equal/Higher Elevation</u>	<u>Address</u>	<u>Dist / Dir</u>	<u>Map ID</u>	<u>Page</u>
<b>BROOKLYN NORTH 1 (BROOKLYN GAR</b>	<b>50 KENT AVENUE</b>	<b>0 - 1/8 S</b>	<b>A26</b>	<b>62</b>
<b>NATIONS RENT</b>	<b>91 NORTH 12TH STREET</b>	<b>0 - 1/8 E</b>	<b>D52</b>	<b>139</b>
<b>MILLCRAFT MFG CO. IN</b>	<b>75 NORTH 11TH ST</b>	<b>0 - 1/8 SE</b>	<b>64</b>	<b>178</b>
<b>STANDARD WHITE METALS CORP</b>	<b>121 N 12 ST</b>	<b>1/8 - 1/4 ESE</b>	<b>H91</b>	<b>239</b>
<b>JOSEPH J SARCONA TRUCKING CO</b>	<b>124 NORTH 12TH STREET</b>	<b>1/8 - 1/4 ESE</b>	<b>N96</b>	<b>285</b>
<b>NORTHSIDE ARTS INDUSTRIES CON</b>	<b>119 NORTH 11TH STREET</b>	<b>1/8 - 1/4 SE</b>	<b>O142</b>	<b>421</b>
<b>C &amp; J COLLISION INC.</b>	<b>115 KENT AVENUE</b>	<b>1/8 - 1/4 SSW</b>	<b>Q156</b>	<b>458</b>
<b>125 NORTH TENTH ST</b>	<b>125 N. 10TH ST</b>	<b>1/8 - 1/4 SSE</b>	<b>W181</b>	<b>586</b>
<b>CORZO CONTRACTING CO INC</b>	<b>190 BANKER STREET</b>	<b>1/8 - 1/4 ENE</b>	<b>AB195</b>	<b>644</b>
<b>NASH METAL WARE CO, INC</b>	<b>1 NASSAU AVENUE</b>	<b>1/8 - 1/4 E</b>	<b>AA198</b>	<b>651</b>
<b>W. H. CHRISTIAN &amp; SONS INC</b>	<b>31 FRANKLIN ST</b>	<b>1/8 - 1/4 NNE</b>	<b>U200</b>	<b>659</b>
<b>WH CHRISTIAN &amp; SONS</b>	<b>211-217 BANKER ST</b>	<b>1/4 - 1/2 NE</b>	<b>AC206</b>	<b>677</b>
<b>ERDE BAKERY</b>	<b>170 WYTHE AVENUE</b>	<b>1/4 - 1/2 SSW</b>	<b>AD207</b>	<b>702</b>
<b>139 NORTH 10TH STREET</b>	<b>139 NORTH 10TH STREET</b>	<b>1/4 - 1/2 SE</b>	<b>211</b>	<b>715</b>
<b>S &amp; B CAAMANO</b>	<b>54 FRANKLIN ST</b>	<b>1/4 - 1/2 NNE</b>	<b>217</b>	<b>727</b>
<b>MONTROSE SUPPLY &amp; EQUIP CO</b>	<b>71 NORTH 6TH ST</b>	<b>1/4 - 1/2 SSW</b>	<b>AD220</b>	<b>733</b>
<b>S.C. TRUCK &amp; AUTO REPAIR INC</b>	<b>125 BERRY STREET</b>	<b>1/4 - 1/2 S</b>	<b>225</b>	<b>764</b>
<b>AUTOMOTIVE TRADES HS</b>	<b>50 BEDFORD AVENUE</b>	<b>1/4 - 1/2 E</b>	<b>AI233</b>	<b>792</b>
<b>SERVICE PLATING CO LTD</b>	<b>154 N 7TH ST</b>	<b>1/4 - 1/2 S</b>	<b>AJ238</b>	<b>815</b>
<b>51-55 NASSAU AVENUE</b>	<b>51-55 NASSAU AVENUE</b>	<b>1/4 - 1/2 E</b>	<b>AM244</b>	<b>844</b>
<b>RIZZO TRUCKING INC</b>	<b>91 N 5TH ST</b>	<b>1/4 - 1/2 S</b>	<b>246</b>	<b>848</b>
<u>Lower Elevation</u>	<u>Address</u>	<u>Dist / Dir</u>	<u>Map ID</u>	<u>Page</u>
<b>V E 2 PLATING CO</b>	<b>7-11 N 15 ST</b>	<b>1/8 - 1/4 NE</b>	<b>P101</b>	<b>296</b>
<b>NYC DEP B-9 FACILITY</b>	<b>22 NORTH 15TH STREET</b>	<b>1/8 - 1/4 NE</b>	<b>P103</b>	<b>309</b>
<b>ACME SMOKED FISH CO</b>	<b>26-56 GEM ST</b>	<b>1/8 - 1/4 NE</b>	<b>S129</b>	<b>365</b>
<b>QUAY STREET SHOP</b>	<b>40-96 QUAY STREET</b>	<b>1/8 - 1/4 N</b>	<b>X153</b>	<b>450</b>
<b>W H CHRISTIAN &amp; SONS INC</b>	<b>22-28 FRANKLIN ST</b>	<b>1/8 - 1/4 NNE</b>	<b>U159</b>	<b>484</b>
<b>CONSOLIDATED FREIGHTWAYS</b>	<b>11 WEST STREET</b>	<b>1/8 - 1/4 N</b>	<b>X191</b>	<b>606</b>
<b>P. CHIMENTO TRUCKING, INC</b>	<b>11 WEST ST</b>	<b>1/8 - 1/4 N</b>	<b>X192</b>	<b>609</b>
<b>USA WASTE SERVICES, INC.</b>	<b>2 NORTH FIFTH STREET</b>	<b>1/4 - 1/2 SW</b>	<b>AH228</b>	<b>776</b>

## EXECUTIVE SUMMARY

**AST:** The Aboveground Storage Tank database contains registered ASTs. The data come from the Department of Environmental Conservation's Petroleum Bulk Storage (PBS) Database.

A review of the AST list, as provided by EDR, and dated 10/02/2007 has revealed that there are 20 AST sites within approximately 0.375 miles of the target property.

<u>Equal/Higher Elevation</u>	<u>Address</u>	<u>Dist / Dir</u>	<u>Map ID</u>	<u>Page</u>
<b>BROOKLYN NORTH 1 (BROOKLYN GAR</b>	<b>50 KENT AVENUE</b>	<b>0 - 1/8 S</b>	<b>A26</b>	<b>62</b>
<b>BAROUH EATON ALLEN CORP.</b>	<b>67 KENT AVE.</b>	<b>0 - 1/8 SSW</b>	<b>C47</b>	<b>131</b>
<b>NATIONS RENT</b>	<b>91 NORTH 12TH STREET</b>	<b>0 - 1/8 E</b>	<b>D52</b>	<b>139</b>
BAROUH EATON ALLEN CORP.	96 NORTH 10TH STREET	1/8 - 1/4 SSE	L90	238
<b>ENGINE COMPANY 212</b>	<b>136 WYTHE AVENUE</b>	<b>1/8 - 1/4 S</b>	<b>K114</b>	<b>331</b>
<b>A &amp; M T EITELBAUM</b>	<b>111 NORTH 11TH ST</b>	<b>1/8 - 1/4 SE</b>	<b>O120</b>	<b>346</b>
55 BERRY ST	55 BERRY ST	1/8 - 1/4 SE	O146	429
<b>CORZO CONTRACTING CO INC</b>	<b>190 BANKER STREET</b>	<b>1/8 - 1/4 ENE</b>	<b>AB195</b>	<b>644</b>
<b>WH CHRISTIAN &amp; SONS</b>	<b>211-217 BANKER ST</b>	<b>1/4 - 1/2 NE</b>	<b>AC206</b>	<b>677</b>
<b>ERDE BAKERY</b>	<b>170 WYTHE AVENUE</b>	<b>1/4 - 1/2 SSW</b>	<b>AD207</b>	<b>702</b>
<b>MARGARITA SLAVIK</b>	<b>95 NORTH 7TH STREET</b>	<b>1/4 - 1/2 S</b>	<b>AD209</b>	<b>711</b>
MESEROLE AVENUE LLC	239 BANKER STREET	1/4 - 1/2 NE	Z210	713
<b>MONTROSE SUPPLY &amp; EQUIP CO</b>	<b>71 MONTROSE 6TH ST</b>	<b>1/4 - 1/2 SSW</b>	<b>AD220</b>	<b>733</b>
<b>NJZ COLORS INC.</b>	<b>105 BEDFORD AVENUE</b>	<b>1/4 - 1/2 SE</b>	<b>AF222</b>	<b>747</b>
<b>JOHN ORAVECZ CHILD CARE</b>	<b>25 NASSAU AVE</b>	<b>1/4 - 1/2 E</b>	<b>224</b>	<b>761</b>
<b>FNW REALTY</b>	<b>151 KENT AVENUE</b>	<b>1/4 - 1/2 SW</b>	<b>AG227</b>	<b>774</b>
<b>AUTOMOTIVE TRADES HS</b>	<b>50 BEDFORD AVENUE</b>	<b>1/4 - 1/2 E</b>	<b>AI233</b>	<b>792</b>
PUBLIC SCHOOL 31 (OLD)-BROOKLY	75 MESEROLE AVE	1/4 - 1/2 NE	AK239	836
<u>Lower Elevation</u>	<u>Address</u>	<u>Dist / Dir</u>	<u>Map ID</u>	<u>Page</u>
<b>P. CHIMENTO TRUCKING, INC</b>	<b>11 WEST ST</b>	<b>1/8 - 1/4 N</b>	<b>X192</b>	<b>609</b>
4 GS TRUCK RENTING CO.	150 KENT AVENUE	1/4 - 1/2 SW	AE213	720

**HIST AST:** The Aboveground Storage Tank database contains registered ASTs. The data come from the Department of Environmental Conservation's Petroleum Bulk Storage (PBS) Database.

A review of the HIST AST list, as provided by EDR, and dated 01/01/2002 has revealed that there are 2 HIST AST sites within approximately 0.125 miles of the target property.

<u>Equal/Higher Elevation</u>	<u>Address</u>	<u>Dist / Dir</u>	<u>Map ID</u>	<u>Page</u>
<b>BROOKLYN NORTH 1 (BROOKLYN GAR</b>	<b>50 KENT AVENUE</b>	<b>0 - 1/8 S</b>	<b>A26</b>	<b>62</b>
BAROUH EATON ALLEN CORP	67 KENT AVE	0 - 1/8 SSW	C44	128

**CBS AST:** Chemical Bulk Storage Database. Registration data collected as required by 6 NYCRR Part 596. It includes facilities storing hazardous substances listed in 6 NYCRR Part 597, in aboveground tanks with capacities of 185 gallons or greater, and/or in underground tanks of any size. Includes facilities registered (and closed) since effective date of CBS regulations (July 15, 1988) through the date request is processed.

A review of the CBS AST list, as provided by EDR, and dated 01/01/2002 has revealed that there are 3 CBS AST sites within approximately 0.375 miles of the target property.

<u>Equal/Higher Elevation</u>	<u>Address</u>	<u>Dist / Dir</u>	<u>Map ID</u>	<u>Page</u>
<b>NASH METALWARE CO.</b>	<b>1 NASSAU AVE.</b>	<b>1/8 - 1/4 E</b>	<b>AA197</b>	<b>649</b>
<b>CLEANER SALES &amp; EQUIPMENT CORP</b>	<b>135 KENT AVENUE</b>	<b>1/4 - 1/2 SW</b>	<b>Y216</b>	<b>725</b>
<u>Lower Elevation</u>	<u>Address</u>	<u>Dist / Dir</u>	<u>Map ID</u>	<u>Page</u>
<b>TRANSGAS ENERGY SYSTEMS</b>	<b>1 NORTH 12TH STREET</b>	<b>1/8 - 1/4 NW</b>	<b>M92</b>	<b>242</b>

## EXECUTIVE SUMMARY

**MOSF AST:** Major Oil Storage Facilities Database. Facilities are licensed pursuant to Article 12 of the Navigation Law, 6 NYCRR Part 610 and 17 NYCRR Part 30. These facilities may be onshore facilities or vessels, with petroleum storage capacities of 400,000 gallons or greater. Includes MOSF's licensed or closed since April 1, 1986, (responsibility was transferred from DOT on October 13, 1985) plus available data obtained from DOT facilities licensed since Article 12 became law on April 1, 1978.

A review of the MOSF AST list, as provided by EDR, and dated 01/01/2002 has revealed that there are 2 MOSF AST sites within approximately 0.625 miles of the target property.

<u>Equal/Higher Elevation</u>	<u>Address</u>	<u>Dist / Dir</u>	<u>Map ID</u>	<u>Page</u>
<b>NORTH FIRST STREET FUEL OIL TE</b>	<b>214 KENT AVENUE</b>	<b>1/4 - 1/2 SW</b>	<b>AO255</b>	<b>866</b>
<u>Lower Elevation</u>	<u>Address</u>	<u>Dist / Dir</u>	<u>Map ID</u>	<u>Page</u>
<b>TRANSGAS ENERGY SYSTEMS</b>	<b>1 NORTH 12TH STREET</b>	<b>1/8 - 1/4 NW</b>	<b>M92</b>	<b>242</b>

**MANIFEST:** Manifest is a document that lists and tracks hazardous waste from the generator through transporters to a TSD facility.

A review of the NY MANIFEST list, as provided by EDR, and dated 08/27/2007 has revealed that there are 42 NY MANIFEST sites within approximately 0.375 miles of the target property.

<u>Equal/Higher Elevation</u>	<u>Address</u>	<u>Dist / Dir</u>	<u>Map ID</u>	<u>Page</u>
<b>NYC DEPT OF SANITATION BROOKLY</b>	<b>50 KENT AVENUE</b>	<b>0 - 1/8 S</b>	<b>A31</b>	<b>85</b>
<b>54 NORTH 11TH ST BUILDING</b>	<b>54 NORTH 11TH STREET</b>	<b>0 - 1/8 SSE</b>	<b>B34</b>	<b>92</b>
<b>CON ED - MH 4353</b>	<b>N 10 ST &amp; KENT AVE</b>	<b>0 - 1/8 SSW</b>	<b>C39</b>	<b>116</b>
<b>V5137</b>	<b>44-84 N 10TH STREET</b>	<b>0 - 1/8 SSW</b>	<b>C46</b>	<b>130</b>
<b>BLAST OFF SERVICES INC</b>	<b>91 N 12TH ST 1ST FLOOR</b>	<b>0 - 1/8 E</b>	<b>D53</b>	<b>153</b>
<b>SYLVAN EQUIPMENT CORP</b>	<b>91 N 12TH ST</b>	<b>0 - 1/8 E</b>	<b>D57</b>	<b>167</b>
<b>NATIONS RENT</b>	<b>91 N 12TH ST</b>	<b>0 - 1/8 E</b>	<b>D58</b>	<b>169</b>
<b>ALBEST METAL STAMPING</b>	<b>1 KENT AVE</b>	<b>0 - 1/8 NE</b>	<b>D66</b>	<b>183</b>
<b>MANHATTAN POLY BAG CO</b>	<b>94 N 13TH ST</b>	<b>1/8 - 1/4 E</b>	<b>G86</b>	<b>217</b>
<b>NYCDEP</b>	<b>101 KENT AVE</b>	<b>1/8 - 1/4 SSW</b>	<b>J110</b>	<b>325</b>
<b>CONSOLIDATED EDISON</b>	<b>KENT AVENUE / 8TH STREE</b>	<b>1/8 - 1/4 SSW</b>	<b>J111</b>	<b>326</b>
<b>NYCTA - 7TH STREET FAN PLANT</b>	<b>N 7TH &amp; KENT ST</b>	<b>1/8 - 1/4 SSW</b>	<b>Q138</b>	<b>413</b>
<b>CON ED - MH 57009</b>	<b>55 BERRY ST</b>	<b>1/8 - 1/4 SE</b>	<b>W147</b>	<b>430</b>
<b>TANKS-A-LOT INC</b>	<b>115 KENT AVE</b>	<b>1/8 - 1/4 SSW</b>	<b>Q157</b>	<b>461</b>
<b>125 NORTH 10TH STREET LLC</b>	<b>125 N 10TH ST</b>	<b>1/8 - 1/4 SSE</b>	<b>W179</b>	<b>556</b>
<b>REGENT CONTROL CORP</b>	<b>4-6 BERRY ST</b>	<b>1/8 - 1/4 E</b>	<b>AA183</b>	<b>591</b>
<b>STRATFORD TOOL</b>	<b>152 BANKER ST</b>	<b>1/8 - 1/4 ENE</b>	<b>AB189</b>	<b>602</b>
<b>NASHMATEL WARE</b>	<b>1 NASSAU AVE</b>	<b>1/8 - 1/4 E</b>	<b>AA199</b>	<b>654</b>
<b>WH CHRISTIAN &amp; SONS</b>	<b>211-217 BANKER ST</b>	<b>1/4 - 1/2 NE</b>	<b>AC206</b>	<b>677</b>
<b>ARTHUR J EVERS CORP</b>	<b>221 BANKER ST</b>	<b>1/4 - 1/2 NE</b>	<b>AC208</b>	<b>708</b>
<b>CLEANERS SALES &amp; EQUIPMENT</b>	<b>135 KENT AVE</b>	<b>1/4 - 1/2 SW</b>	<b>Y214</b>	<b>721</b>
<b>MONTROSE TEXTILE MACHINERY CO</b>	<b>71 N 6TH ST</b>	<b>1/4 - 1/2 SSW</b>	<b>AD219</b>	<b>731</b>
<b>HORSE HEAD INDUSTRIES</b>	<b>105 BEDFORD AVENUE</b>	<b>1/4 - 1/2 SE</b>	<b>AF221</b>	<b>744</b>
<b>N J Z COLORS INC</b>	<b>105 BEDFORD AVE</b>	<b>1/4 - 1/2 SE</b>	<b>AF223</b>	<b>749</b>
<b>NYNEX-MANHOLE</b>	<b>KENT AVE &amp; N 5TH ST</b>	<b>1/4 - 1/2 SW</b>	<b>AG226</b>	<b>772</b>
<b>NYC BD OF ED - AUTOMOTIVE HIGH</b>	<b>50 BEDFORD AVE</b>	<b>1/4 - 1/2 E</b>	<b>AI234</b>	<b>796</b>
<b>C &amp; J COLLISION SERVICE</b>	<b>74 GUERNSEY ST</b>	<b>1/4 - 1/2 ENE</b>	<b>236</b>	<b>809</b>
<b>SERVICE PLATING CO LTD</b>	<b>154 N 7TH ST</b>	<b>1/4 - 1/2 S</b>	<b>AJ238</b>	<b>815</b>
<b>NYC BD OF ED - PUBLIC SCHOOL 3</b>	<b>75 MESEROLE AVE</b>	<b>1/4 - 1/2 NE</b>	<b>AK240</b>	<b>837</b>
<u>Lower Elevation</u>	<u>Address</u>	<u>Dist / Dir</u>	<u>Map ID</u>	<u>Page</u>
<b>TRANSGAS ENERGY SYSTEMS</b>	<b>1 NORTH 12TH STREET</b>	<b>1/8 - 1/4 NW</b>	<b>M92</b>	<b>242</b>



## EXECUTIVE SUMMARY

Lower Elevation	Address	Dist / Dir	Map ID	Page
<b>TRANSGAS ENERGY SYSTEMS LLC</b>	<b>1 N 12TH ST - SUB YARD</b>	<b>1/8 - 1/4NW</b>	<b>M93</b>	<b>279</b>
<b>V E 2 PLATING CO</b>	<b>7-11 N 15 ST</b>	<b>1/8 - 1/4NE</b>	<b>P101</b>	<b>296</b>
<b>POLY CONVERTERS OF AMERICA INC</b>	<b>2 MESEROLE AVE</b>	<b>1/8 - 1/4NNE</b>	<b>P131</b>	<b>370</b>
POLY CONVERTERS OF AMERICA INC	2 MESEROLE AVE	1/8 - 1/4NNE	P132	390
<b>HARDCHROME ELECTRO PROCESSING</b>	<b>8 MESEROLE AVE</b>	<b>1/8 - 1/4NNE</b>	<b>P150</b>	<b>438</b>
<b>CON EDISON - VS 5778</b>	<b>40-49 QUAY ST.</b>	<b>1/8 - 1/4 N</b>	<b>X152</b>	<b>447</b>
<b>WH CHRISTIAN &amp; SONS</b>	<b>22-28 FRANKLIN STREET</b>	<b>1/8 - 1/4NNE</b>	<b>U160</b>	<b>486</b>
NYC TRANSIT - STORAGE FACILITY	90 QUAY ST	1/8 - 1/4NNE	U169	526
<b>PAT &amp; DOMS BODY &amp; FENDER REPAI</b>	<b>25 FRANKLIN ST</b>	<b>1/8 - 1/4NNE</b>	<b>U178</b>	<b>546</b>
<b>CONSOLIDATED FREIGHTWAYS</b>	<b>11 WEST ST</b>	<b>1/8 - 1/4 N</b>	<b>X193</b>	<b>635</b>
<b>WASTE MANAGEMENT OF NEW YORK</b>	<b>144-162 KENT AVE</b>	<b>1/4 - 1/2 SW</b>	<b>AE212</b>	<b>717</b>
<b>V2306</b>	<b>2-50 NOBLE STREET</b>	<b>1/4 - 1/2 NNW</b>	<b>245</b>	<b>846</b>

**SPILLS:** Data collected on spills reported to NYSDEC. is required by one or more of the following: Article 12 of the Navigation Law, 6 NYCRR Section 613.8 (from PBS regs), or 6 NYCRR Section 595.2 (from CBS regs). It includes spills active as of April 1, 1986, as well as spills occurring since this date.

A review of the NY Spills list, as provided by EDR, and dated 10/02/2007 has revealed that there are 74 NY Spills sites within approximately 0.25 miles of the target property.

Equal/Higher Elevation	Address	Dist / Dir	Map ID	Page
<b>KENT AVENUE/N.9TH ST.</b> Date Closed: 06/09/06	<b>KENT AVE / N 9TH ST</b>	<b>0 - 1/8</b>	<b>A1</b>	<b>6</b>
<b>MANHOLE 4354</b> Date Closed: 02/19/03	<b>KENT AV / 14TH ST</b>	<b>0 - 1/8</b>	<b>A2</b>	<b>8</b>
<b>MANHOLE 62550</b> Date Closed: 09/26/00	<b>KENT AV/NORTH 11 ST</b>	<b>0 - 1/8</b>	<b>A3</b>	<b>10</b>
TWO PTS OIL IN MANHOLE #4352 Date Closed: / /	KENT AVENUE / NORTH	0 - 1/8	A4	13
VS3477 Date Closed: 06/29/05	KENT AV / N 12TH ST	0 - 1/8	A5	14
MANHOLE #4353 Date Closed: / /	KENT AVENUE / N. 10	0 - 1/8	A6	15
MANHOLE # 4352 Date Closed: / /	KENT AVE / NORTH 11	0 - 1/8	A8	18
<b>MANHOLE # 264, NYNEX</b> Date Closed: 03/06/95	<b>KENT AVE / N. 12TH STRE</b>	<b>0 - 1/8</b>	<b>A9</b>	<b>19</b>
<b>MANHOLE 4354</b> Date Closed: 10/29/02	<b>KENT AVE/N 14TH ST</b>	<b>0 - 1/8</b>	<b>A10</b>	<b>21</b>
<b>Not reported</b> Date Closed: 03/18/02	<b>KENT AV/NORTH 14TH STRE</b>	<b>0 - 1/8</b>	<b>A11</b>	<b>23</b>
<b>VAULT 3223</b> Date Closed: 11/28/01	<b>KENT AVE/ N 11TH ST</b>	<b>0 - 1/8</b>	<b>A12</b>	<b>26</b>
MANHOLE#4353 Date Closed: / /	KENT AVE./ N. 10TH ST.	0 - 1/8	A13	28
<b>MANHOLE 4352</b> Date Closed: 08/17/06	<b>KENT AV / N 11TH ST</b>	<b>0 - 1/8</b>	<b>A14</b>	<b>30</b>
<b>MANHOLE 4353</b> Date Closed: 06/05/00 Date Closed: 06/09/06	<b>KENT AV / 10TH ST</b>	<b>0 - 1/8</b>	<b>A15</b>	<b>32</b>

\*Additional key fields are available in the Map Findings section

## EXECUTIVE SUMMARY

<u>Equal/Higher Elevation</u>	<u>Address</u>	<u>Dist / Dir</u>	<u>Map ID</u>	<u>Page</u>
<b>MANHOLE #4352</b> Date Closed: 03/27/02	<b>KENT AVE / NORTH 11TH</b>	<b>0 - 1/8</b>	<b>A16</b>	<b>38</b>
<b>MANHOLE 4352</b> Date Closed: 12/18/01	<b>KENT AVE/N. 11TH AVE</b>	<b>0 - 1/8</b>	<b>A17</b>	<b>40</b>
<b>N 12TH ST &amp; KENT AVE/BKLY</b> Date Closed: 07/21/89	<b>NORTH 12TH ST / KENT</b>	<b>0 - 1/8 E</b>	<b>A18</b>	<b>42</b>
<b>Not reported</b> Date Closed: 03/03/03	<b>NORTH 12TH ST / KENT</b>	<b>0 - 1/8 E</b>	<b>A19</b>	<b>45</b>
MANHOLE #63427 VS/3477 Date Closed: / /	NORTH 12TH ST/KENT AVE	0 - 1/8 E	A20	47
<b>REGULATOR B9 TRIPS OUT!</b> Date Closed: 04/29/86	<b>N.12TH ST. / KENT AVE</b>	<b>0 - 1/8 E</b>	<b>A21</b>	<b>49</b>
<b>N 12TH ST &amp; KENT AVE</b> Date Closed: 06/09/06	<b>N 12TH ST / KENT AVE</b>	<b>0 - 1/8 E</b>	<b>A22</b>	<b>51</b>
VS4120 Date Closed: 09/23/05	N 12 ST AT KENT AVE	0 - 1/8 E	A23	54
<b>50 KENT AVENUE</b> Date Closed: 10/31/03 Date Closed: 12/10/04	<b>50 KENT AVENUE</b>	<b>0 - 1/8 S</b>	<b>A24</b>	<b>56</b>
<b>STREET</b> Date Closed: 02/13/03	<b>NORTH 11 STREET/KENT AV</b>	<b>0 - 1/8 S</b>	<b>A25</b>	<b>60</b>
<b>MH 4352</b> Date Closed: 06/11/02	<b>NORTH 11TH / KENT AVE</b>	<b>0 - 1/8 S</b>	<b>A27</b>	<b>74</b>
<b>MANHOLE 4352</b> Date Closed: 02/28/02	<b>11TH ST / KENT AVE</b>	<b>0 - 1/8 S</b>	<b>A29</b>	<b>79</b>
<b>NORTH 13TH ST &amp; KENT AVE</b> Date Closed: 06/09/06	<b>NORTH 13TH ST / KENT</b>	<b>0 - 1/8 NE</b>	<b>D36</b>	<b>110</b>
<b>N 10TH ST/KENT AVE</b> Date Closed: 06/09/06	<b>N 10TH ST/KENT AVE</b>	<b>0 - 1/8 SSW</b>	<b>C38</b>	<b>113</b>
VAULT#4146 Date Closed: 04/22/05	NORTH 13TH/ KENT AVE	0 - 1/8 ENE	D49	135
Not reported Date Closed: 11/19/03	91 NORTH 12TH ST	0 - 1/8 E	D54	157
<b>SYLVAN EQUIPMENT</b> Date Closed: / /	<b>91 NORTH 12TH ST</b>	<b>0 - 1/8 E</b>	<b>D56</b>	<b>162</b>
MANHOLE 59560 Date Closed: 11/26/04	12TH ST / WITHE AVE	0 - 1/8 ESE	H74	192
<b>MANHOLE 627</b> Date Closed: 01/29/02	<b>WYTHE AV / N 12TH ST</b>	<b>0 - 1/8 ESE</b>	<b>H76</b>	<b>198</b>
<b>Not reported</b> Date Closed: 09/22/00	<b>74-76 WYTHE AV</b>	<b>0 - 1/8 ESE</b>	<b>H77</b>	<b>200</b>
<b>N 9TH ST &amp; KENT AVE/BKLYN</b> Date Closed: 10/16/97	<b>N 9TH ST / KENT AVE</b>	<b>0 - 1/8 SSW</b>	<b>J84</b>	<b>213</b>
<b>WYTHE AVE &amp; N 13TH ST</b> Date Closed: / /	<b>WYTHE AVE / N 13TH ST</b>	<b>1/8 - 1/4 E</b>	<b>G85</b>	<b>215</b>
MANHOLE# 25 Date Closed: 10/23/06	9TH ST/WYTHE AVE	1/8 - 1/4 S	K99	293

## EXECUTIVE SUMMARY

<u>Equal/Higher Elevation</u>	<u>Address</u>	<u>Dist / Dir</u>	<u>Map ID</u>	<u>Page</u>
MANHOLE #15 Date Closed: 09/28/05	8 ST AT KENT AVE	1/8 - 1/4SSW	J109	324
MANHOLE 55860 Date Closed: 10/13/05	8 ST / KENT AVE	1/8 - 1/4SSW	J112	328
IN FRONT OF Date Closed: 09/22/04	90 NORTH 9TH ST	1/8 - 1/4S	K113	329
<b>RESIDENTS</b> Date Closed: 03/26/97	<b>67 NORTH 8TH STREET</b>	<b>1/8 - 1/4SSW</b>	<b>R117</b>	<b>340</b>
<b>APARTMENT BUILDING</b> Date Closed: / /	<b>73 NORTH 8TH STREET</b>	<b>1/8 - 1/4SSW</b>	<b>K125</b>	<b>357</b>
<b>Not reported</b> Date Closed: 02/25/03	<b>73 NORTH 8TH ST</b>	<b>1/8 - 1/4SSW</b>	<b>K126</b>	<b>359</b>
<b>73 NORTH 8TH ST/BROOKLYN</b> Date Closed: 03/14/05	<b>73 NORTH 8TH STREET</b>	<b>1/8 - 1/4SSW</b>	<b>K127</b>	<b>361</b>
<b>VAULT 2017</b> Date Closed: 02/07/05	<b>55 BERRY ST</b>	<b>1/8 - 1/4SE</b>	<b>W148</b>	<b>433</b>
<b>VAULT2476</b> Date Closed: 02/07/05	<b>55 BERRY ST</b>	<b>1/8 - 1/4SE</b>	<b>W149</b>	<b>436</b>
<b>NORTH 7TH ST &amp; KENT AVE</b> Date Closed: 05/18/05	<b>NORTH 7TH ST / KENT A</b>	<b>1/8 - 1/4SSW</b>	<b>Y165</b>	<b>516</b>
<b>KENT AVE BETW N 7 &amp; 8TH</b> Date Closed: 06/09/06	<b>KENT AVE / N 7TH ST</b>	<b>1/8 - 1/4SSW</b>	<b>Y166</b>	<b>520</b>
PARKED VEHICLE AT Date Closed: 01/22/07	135 WYTHE AVE	1/8 - 1/4S	R174	538
<b>Not reported</b> Date Closed: 10/18/05	<b>125 NORTH 10TH ST</b>	<b>1/8 - 1/4SSE</b>	<b>W180</b>	<b>584</b>
<b>TM 641</b> Date Closed: 10/23/01	<b>BANKER ST / NORMAN AV</b>	<b>1/8 - 1/4ENE</b>	<b>AB185</b>	<b>596</b>
MANHOLE 64827 Date Closed: 01/19/05	BANKER ST / NORMAN AV	1/8 - 1/4ENE	AB186	598
MANHOLE 641 Date Closed: 11/19/04	BANKER ST/NORMAN AVE	1/8 - 1/4ENE	AB187	600
Not reported Date Closed: 09/23/04	150 BANKER ST	1/8 - 1/4ENE	AB188	601
<b>MANHOLE #39</b> Date Closed: 03/26/02	<b>9TH ST/BERRY ST</b>	<b>1/8 - 1/4SSE</b>	<b>190</b>	<b>604</b>
<u>Lower Elevation</u>	<u>Address</u>	<u>Dist / Dir</u>	<u>Map ID</u>	<u>Page</u>
<b>WILLIAMSBURG</b> Date Closed: 08/29/86	<b>WILLIAMSBURG</b>	<b>0 - 1/8 NW</b>	<b>E68</b>	<b>185</b>
<b>CITY STORAGE</b> Date Closed: 08/10/98	<b>20 NORTH 12TH ST</b>	<b>0 - 1/8 NW</b>	<b>F70</b>	<b>188</b>
<b>NORTH 12TH AVE &amp; KENT AVE</b> Date Closed: 06/09/06	<b>N 12TH AVE / KENT AVE</b>	<b>0 - 1/8 NW</b>	<b>F75</b>	<b>194</b>
<b>Not reported</b> Date Closed: 06/09/06	<b>NORTH 14 TH/KENT AVE</b>	<b>0 - 1/8 NE</b>	<b>D78</b>	<b>202</b>

## EXECUTIVE SUMMARY

Lower Elevation	Address	Dist / Dir	Map ID	Page
<b>MANHOLE #TM 625</b> Date Closed: 11/07/02	<b>N 14TH ST / KEMT AV</b>	<b>0 - 1/8 NE</b>	<b>D79</b>	<b>206</b>
<b>TM 625 -</b> Date Closed: 06/06/02	<b>N. 14TH ST / KENT AVE</b>	<b>0 - 1/8 NE</b>	<b>D80</b>	<b>208</b>
<b>TRANSGAS ENERGY SYSTEMS</b> Date Closed: 05/20/03 Date Closed: 07/11/03 <i>*Additional key fields are available in the Map Findings section</i>	<b>1 NORTH 12TH STREET</b>	<b>1/8 - 1/4NW</b>	<b>M92</b>	<b>242</b>
<b>MANHOLE #4347</b> Date Closed: 02/19/03	<b>FRANKLIN ST / N 15TH</b>	<b>1/8 - 1/4NNE</b>	<b>P102</b>	<b>307</b>
<b>NYC DEP BORROW SHOP</b> Date Closed: 05/23/05 Date Closed: / /	<b>22 NORTH 15TH ST</b>	<b>1/8 - 1/4NE</b>	<b>P104</b>	<b>313</b>
<b>NYC DEP B9 NORTH 15 YARD</b> Date Closed: / /	<b>22 NORTH 15TH STREET</b>	<b>1/8 - 1/4NE</b>	<b>P105</b>	<b>316</b>
<b>VAULT #3533</b> Date Closed: 10/28/02	<b>15TH ST / GEM ST</b>	<b>1/8 - 1/4ENE</b>	<b>S118</b>	<b>342</b>
MANHOLE# 62580 Date Closed: 10/06/06	18 FRANKLIN ST	1/8 - 1/4NNE	P141	420
STRUCTURE #5778 Date Closed: 09/26/03	40-96 QUAY STREET	1/8 - 1/4N	X155	457
<b>VAULT 5803</b> Date Closed: 01/22/02	<b>QUAY ST/WEST ST</b>	<b>1/8 - 1/4N</b>	<b>U163</b>	<b>512</b>
<b>VAULT VS3184</b> Date Closed: 10/19/99	<b>MESEROLE AVE/ GEM ST</b>	<b>1/8 - 1/4NE</b>	<b>Z170</b>	<b>529</b>
<b>VS #3184</b> Date Closed: 02/26/02	<b>MESEROLE AVE/GEM ST</b>	<b>1/8 - 1/4NE</b>	<b>Z171</b>	<b>531</b>
<b>VAULT VS3184</b> Date Closed: 05/03/07	<b>MESEROLE / GEM ST</b>	<b>1/8 - 1/4NE</b>	<b>Z172</b>	<b>534</b>
<b>VANAGE SERVICE 3184</b> Date Closed: 04/04/02	<b>MESEROLE AVE / GEM ST</b>	<b>1/8 - 1/4NE</b>	<b>Z173</b>	<b>536</b>
<b>11 WEST STREET</b> Date Closed: 02/12/03	<b>11 WEST STREET</b>	<b>1/8 - 1/4N</b>	<b>X194</b>	<b>639</b>

**HIST SPILLS:** This database contains records of chemical and petroleum spill incidents. Under State law, petroleum and hazardous chemical spills that can impact the waters of the state must be reported by the spiller (and, in some cases, by anyone who has knowledge of the spills). In 2002, the Department of Environmental Conservation stopped providing updates to its original Spills Information Database. This database includes fields that are no longer available from the NYDEC as of January 1, 2002. Current information may be found in the NY SPILLS database.

A review of the NY Hist Spills list, as provided by EDR, and dated 01/01/2002 has revealed that there are 55 NY Hist Spills sites within approximately 0.25 miles of the target property.

Equal/Higher Elevation	Address	Dist / Dir	Map ID	Page
<b>KENT AVENUE/N.9TH ST.</b>	<b>KENT AVE / N 9TH ST</b>	<b>0 - 1/8</b>	<b>A1</b>	<b>6</b>
<b>MANHOLE 4354</b>	<b>KENT AV / 14TH ST</b>	<b>0 - 1/8</b>	<b>A2</b>	<b>8</b>
<b>MANHOLE 62550</b>	<b>KENT AV/NORTH 11 ST</b>	<b>0 - 1/8</b>	<b>A3</b>	<b>10</b>

## EXECUTIVE SUMMARY

Equal/Higher Elevation	Address	Dist / Dir	Map ID	Page
MANHOLE # 264, NYNEX	KENT AVE / N. 12TH STRE	0 - 1/8	A9	19
MANHOLE 4354	KENT AVE/N 14TH ST	0 - 1/8	A10	21
Not reported	KENT AV/NORTH 14TH STRE	0 - 1/8	A11	23
VAULT 3223	KENT AVE/ N 11TH ST	0 - 1/8	A12	26
MANHOLE 4352	KENT AV / N 11TH ST	0 - 1/8	A14	30
MANHOLE 4353	KENT AV / 10TH ST	0 - 1/8	A15	32
MANHOLE #4352	KENT AVE / NORTH 11TH	0 - 1/8	A16	38
MANHOLE 4352	KENT AVE/N. 11TH AVE	0 - 1/8	A17	40
N 12TH ST & KENT AVE/BKLY	NORTH 12TH ST / KENT	0 - 1/8 E	A18	42
Not reported	NORTH 12TH ST / KENT	0 - 1/8 E	A19	45
REGULATOR B9 TRIPS OUT!	N.12TH ST. / KENT AVE	0 - 1/8 E	A21	49
N 12TH ST & KENT AVE	N 12TH ST / KENT AVE	0 - 1/8 E	A22	51
50 KENT AVENUE	50 KENT AVENUE	0 - 1/8 S	A24	56
STREET	NORTH 11 STREET/KENT AV	0 - 1/8 S	A25	60
MH 4352	NORTH 11TH / KENT AVE	0 - 1/8 S	A27	74
MANHOLE 4352	11TH ST / KENT AVE	0 - 1/8 S	A29	79
BROOKLYN NORTH ONE	50 KENT AVE	0 - 1/8 S	A30	82
NORTH 13TH ST & KENT AVE	NORTH 13TH ST / KENT	0 - 1/8 NE	D36	110
N 10TH ST/KENT AVE	N 10TH ST/KENT AVE	0 - 1/8 SSW	C38	113
SYLVAN EQUIPMENT	91 NORTH 12TH ST	0 - 1/8 E	D56	162
MANHOLE 627	WYTHE AV / N 12TH ST	0 - 1/8 ESE	H76	198
Not reported	74-76 WYTHE AV	0 - 1/8 ESE	H77	200
N 9TH ST & KENT AVE/BKLYN	N 9TH ST / KENT AVE	0 - 1/8 SSW	J84	213
WYTHE AVE & N 13TH ST	WYTHE AVE / N 13TH ST	1/8 - 1/4 E	G85	215
RESIDENTS	67 NORTH 8TH STREET	1/8 - 1/4 SSW	R117	340
APARTMENT BUILDING	73 NORTH 8TH STREET	1/8 - 1/4 SSW	K125	357
Not reported	73 NORTH 8TH ST	1/8 - 1/4 SSW	K126	359
73 NORTH 8TH ST/BROOKLYN	73 NORTH 8TH STREET	1/8 - 1/4 SSW	K127	361
VAULT 2017	55 BERRY ST	1/8 - 1/4 SE	W148	433
VAULT 2476	55 BERRY ST	1/8 - 1/4 SE	W149	436
NORTH 7TH ST & KENT AVE	NORTH 7TH ST / KENT A	1/8 - 1/4 SSW	Y165	516
KENT AVE BETW N 7 & 8TH	KENT AVE / N 7TH ST	1/8 - 1/4 SSW	Y166	520
Not reported	125 NORTH 10TH ST	1/8 - 1/4 SSE	W180	584
TM 641	BANKER ST / NORMAN AV	1/8 - 1/4 ENE	AB185	596
MANHOLE #39	9TH ST/BERRY ST	1/8 - 1/4 SSE	190	604
Lower Elevation	Address	Dist / Dir	Map ID	Page
WILLIAMSBURG	WILLIAMSBURG	0 - 1/8 NW	E68	185
CITY STORAGE	20 NORTH 12TH ST	0 - 1/8 NW	F70	188
NORTH 12TH AVE & KENT AVE	N 12TH AVE / KENT AVE	0 - 1/8 NW	F75	194
Not reported	NORTH 14 TH/KENT AVE	0 - 1/8 NE	D78	202
MANHOLE #TM 625	N 14TH ST / KENT AV	0 - 1/8 NE	D79	206
TM 625 -	N. 14TH ST / KENT AVE	0 - 1/8 NE	D80	208
TRANSGAS ENERGY SYSTEMS	1 NORTH 12TH STREET	1/8 - 1/4 NW	M92	242
MANHOLE #4347	FRANKLIN ST / N 15TH	1/8 - 1/4 NNE	P102	307
NYC DEP BORROW SHOP	22 NORTH 15TH ST	1/8 - 1/4 NE	P104	313
NYC DEP B9 NORTH 15 YARD	22 NORTH 15TH STREET	1/8 - 1/4 NE	P105	316
VAULT #3533	15TH ST / GEM ST	1/8 - 1/4 ENE	S118	342
VAULT 5803	QUAY ST/WEST ST	1/8 - 1/4 N	U163	512
VAULT VS3184	MESEROLE AVE/GEM ST	1/8 - 1/4 NE	Z170	529
VS #3184	MESEROLE AVE/GEM ST	1/8 - 1/4 NE	Z171	531
VAULT VS3184	MESEROLE / GEM ST	1/8 - 1/4 NE	Z172	534
VANAGE SERVICE 3184	MESEROLE AVE / GEM ST	1/8 - 1/4 NE	Z173	536
11 WEST STREET	11 WEST STREET	1/8 - 1/4 N	X194	639

## EXECUTIVE SUMMARY

**NY VCP:** Voluntary Cleanup Agreements. The voluntary remedial program uses private monies to get contaminated sites remediated to levels allowing for the sites' productive use. The program covers virtually any kind of site and contamination.

A review of the VCP list, as provided by EDR, and dated 08/15/2007 has revealed that there are 3 VCP sites within approximately 0.625 miles of the target property.

<u>Equal/Higher Elevation</u>	<u>Address</u>	<u>Dist / Dir</u>	<u>Map ID</u>	<u>Page</u>
101-105 WEST STREET FYN PAINT AND LACQUER CO., INC	101-105 WEST STREET, BR 230 KENT AVENUE	1/4 - 1/2 N 1/2 - 1 SW	261 AO262	891 892
<u>Lower Elevation</u>	<u>Address</u>	<u>Dist / Dir</u>	<u>Map ID</u>	<u>Page</u>
BAYSIDE OIL	1-65 NORTH 12TH STREET	1/8 - 1/4 NW	M94	284

**MOSF:** These facilities may be onshore facilities or vessels, with petroleum storage capacities of 400,000 gallons or greater.

A review of the MOSF list, as provided by EDR, and dated 10/02/2007 has revealed that there are 3 MOSF sites within approximately 0.625 miles of the target property.

<u>Equal/Higher Elevation</u>	<u>Address</u>	<u>Dist / Dir</u>	<u>Map ID</u>	<u>Page</u>
<b><i>NORTH FIRST STREET FUEL OIL TE</i></b> WILLIAMS MASPETH TERMINAL INC.	<b><i>214 KENT AVENUE</i></b> 46-75 METROPOLITAN AVE	<b><i>1/4 - 1/2 SW</i></b> <b><i>1/4 - 1/2 SSW</i></b>	<b><i>AO255</i></b> AO258	<b><i>866</i></b> 885
<u>Lower Elevation</u>	<u>Address</u>	<u>Dist / Dir</u>	<u>Map ID</u>	<u>Page</u>
<b><i>TRANSGAS ENERGY SYSTEMS</i></b>	<b><i>1 NORTH 12TH STREET</i></b>	<b><i>1/8 - 1/4 NW</i></b>	<b><i>M92</i></b>	<b><i>242</i></b>

**CBS:** These facilities store regulated hazardous substances in aboveground tanks with capacities of 185 gallons or greater, and/or in underground tanks of any size

A review of the CBS list, as provided by EDR, and dated 10/02/2007 has revealed that there are 4 CBS sites within approximately 0.375 miles of the target property.

<u>Equal/Higher Elevation</u>	<u>Address</u>	<u>Dist / Dir</u>	<u>Map ID</u>	<u>Page</u>
<b><i>BAROUH EATON ALLEN CORP.</i></b>	<b><i>67 KENT AVE.</i></b>	<b><i>0 - 1/8 SSW</i></b>	<b><i>C47</i></b>	<b><i>131</i></b>
<b><i>NASH METALWARE CO.</i></b>	<b><i>1 NASSAU AVE.</i></b>	<b><i>1/8 - 1/4 E</i></b>	<b><i>AA197</i></b>	<b><i>649</i></b>
<b><i>CLEANER SALES &amp; EQUIPMENT CORP</i></b>	<b><i>135 KENT AVENUE</i></b>	<b><i>1/4 - 1/2 SW</i></b>	<b><i>Y216</i></b>	<b><i>725</i></b>
<u>Lower Elevation</u>	<u>Address</u>	<u>Dist / Dir</u>	<u>Map ID</u>	<u>Page</u>
<b><i>TRANSGAS ENERGY SYSTEMS</i></b>	<b><i>1 NORTH 12TH STREET</i></b>	<b><i>1/8 - 1/4 NW</i></b>	<b><i>M92</i></b>	<b><i>242</i></b>

**E DESIGNATION:** Lots designation with an ?E? on the Zoning Maps of the City of New York for potential hazardous material contamination, air and/or noise quality impacts.

A review of the E DESIGNATION list, as provided by EDR, and dated 03/28/2007 has revealed that there are 35 E DESIGNATION sites within approximately 0.25 miles of the target property.

<u>Equal/Higher Elevation</u>	<u>Address</u>	<u>Dist / Dir</u>	<u>Map ID</u>	<u>Page</u>
LOT 5,TAXBLOCK 2294	33 NORTH 10 STREET	0 - 1/8 SW	C35	108
LOT 70,TAXBLOCK 2301	40 NORTH 10 STREET	0 - 1/8 SW	C61	173

## EXECUTIVE SUMMARY

<u>Equal/Higher Elevation</u>	<u>Address</u>	<u>Dist / Dir</u>	<u>Map ID</u>	<u>Page</u>
LOT 60,TAXBLOCK 2301	32 NORTH 10 STREET	0 - 1/8 SW	C62	175
LOT 5,TAXBLOCK 2309	56 NORTH 9 STREET	1/8 - 1/4 S	K88	234
LOT 13,TAXBLOCK 2309	62 NORTH 9 STREET	1/8 - 1/4 S	K89	236
LOT 14,TAXBLOCK 2296	100 NORTH 11 STREET	1/8 - 1/4 SE	O97	289
LOT 17,TAXBLOCK 2309	70 NORTH 9 STREET	1/8 - 1/4 S	K100	294
LOT 17,TAXBLOCK 2317	74 NORTH 8 STREET	1/8 - 1/4 SSW	K119	345
LOT 12,TAXBLOCK 2317	64 NORTH 8 STREET	1/8 - 1/4 SSW	Q122	352
LOT 6,TAXBLOCK 2317	107 KENT AVENUE	1/8 - 1/4 SSW	Q123	354
LOT 7,TAXBLOCK 2317	105 KENT AVENUE	1/8 - 1/4 SSW	Q128	364
LOT 9,TAXBLOCK 2310	NORTH 9 STREET	1/8 - 1/4 S	T130	368
LOT 16,TAXBLOCK 2317	72 NORTH 8 STREET	1/8 - 1/4 SSW	R134	404
LOT 11,TAXBLOCK 2310	96 NORTH 9 STREET	1/8 - 1/4 S	T135	405
LOT 14,TAXBLOCK 2289	34 BERRY STREET	1/8 - 1/4 ESE	V139	417
LOT 5,TAXBLOCK 2290	33 BERRY STREET	1/8 - 1/4 ESE	V140	419
LOT 1,TAXBLOCK 2317	113 KENT AVENUE	1/8 - 1/4 SSW	Q144	425
LOT 5,TAXBLOCK 2297	55 BERRY STREET	1/8 - 1/4 SE	O145	427
LOT 36,TAXBLOCK 2317	63 NORTH 7 STREET	1/8 - 1/4 SSW	R151	445
LOT 18,TAXBLOCK 2317	76 NORTH 8 STREET	1/8 - 1/4 SSW	R164	515
LOT 11,TAXBLOCK 2325	66 NORTH 7 STREET	1/8 - 1/4 SSW	Y176	542
LOT 12,TAXBLOCK 2325	68 NORTH 7 STREET	1/8 - 1/4 SSW	Y177	544
LOT 10,TAXBLOCK 2290	156 NORTH 12 STREET	1/8 - 1/4 ESE	V184	594
LOT 10,TAXBLOCK 2304	136 NORTH 10 STREET	1/8 - 1/4 SSE	W203	672
<u>Lower Elevation</u>	<u>Address</u>	<u>Dist / Dir</u>	<u>Map ID</u>	<u>Page</u>
LOT 1,TAXBLOCK 2294	16 NORTH 11 STREET	0 - 1/8 WNW	E59	172
LOT 1,TAXBLOCK 2277	26 NORTH 12 STREET	0 - 1/8 NW	F63	177
LOT 1,TAXBLOCK 2287	21 NORTH 12 STREET	0 - 1/8 NW	F65	181
LOT 16,TAXBLOCK 2287	20 NORTH 12 STREET	0 - 1/8 NW	F71	190
LOT 100,TAXBLOCK 2590	1 FRANKLIN STREET	0 - 1/8 NE	D81	211
LOT 30,TAXBLOCK 2287	2 NORTH 11 STREET	1/8 - 1/4 WNW	87	233
LOT 222,TAXBLOCK 2590	9 QUAY STREET	1/8 - 1/4 NNE	P121	349
LOT 215,TAXBLOCK 2590	11 FRANKLIN STREET	1/8 - 1/4 NNE	U137	409
LOT 1,TAXBLOCK 2590	40 QUAY STREET	1/8 - 1/4 N	X154	453
LOT 25,TAXBLOCK 2590	56 QUAY STREET	1/8 - 1/4 N	X162	511
LOT 210,TAXBLOCK 2590	27 FRANKLIN STREET	1/8 - 1/4 NNE	U175	539

### EDR PROPRIETARY RECORDS

**EDR Manufactured Gas Plants:** The EDR Proprietary Manufactured Gas Plant Database includes records of coal gas plants (manufactured gas plants) compiled by EDR's researchers. Manufactured gas sites were used in the United States from the 1800's to 1950's to produce a gas that could be distributed and used as fuel. These plants used whale oil, rosin, coal, or a mixture of coal, oil, and water that also produced a significant amount of waste. Many of the byproducts of the gas production, such as coal tar (oily waste containing volatile and non-volatile chemicals), sludges, oils and other compounds are potentially hazardous to human health and the environment. The byproduct from this process was frequently disposed of directly at the plant site and can remain or spread slowly, serving as a continuous source of soil and groundwater contamination.

A review of the Manufactured Gas Plants list, as provided by EDR, has revealed that there are 3 Manufactured Gas Plants sites within approximately 1.125 miles of the target property.

<u>Equal/Higher Elevation</u>	<u>Address</u>	<u>Dist / Dir</u>	<u>Map ID</u>	<u>Page</u>
WYTHE AVE. (BERRY ST.) STATION	WYTHE AVE., BERRY ST.,	1/8 - 1/4 ESE	N95	284

## EXECUTIVE SUMMARY

<u>Lower Elevation</u>	<u>Address</u>	<u>Dist / Dir</u>	<u>Map ID</u>	<u>Page</u>
CON EDISON - EAST 11TH ST. WOR	EAST 11TH - EAST 13TH S	1/2 - 1 WNW 276		1032
CON EDISON - EAST 14TH ST. WOR	EAST 14TH - EAST 16TH S	1/2 - 1 WNW 277		1032

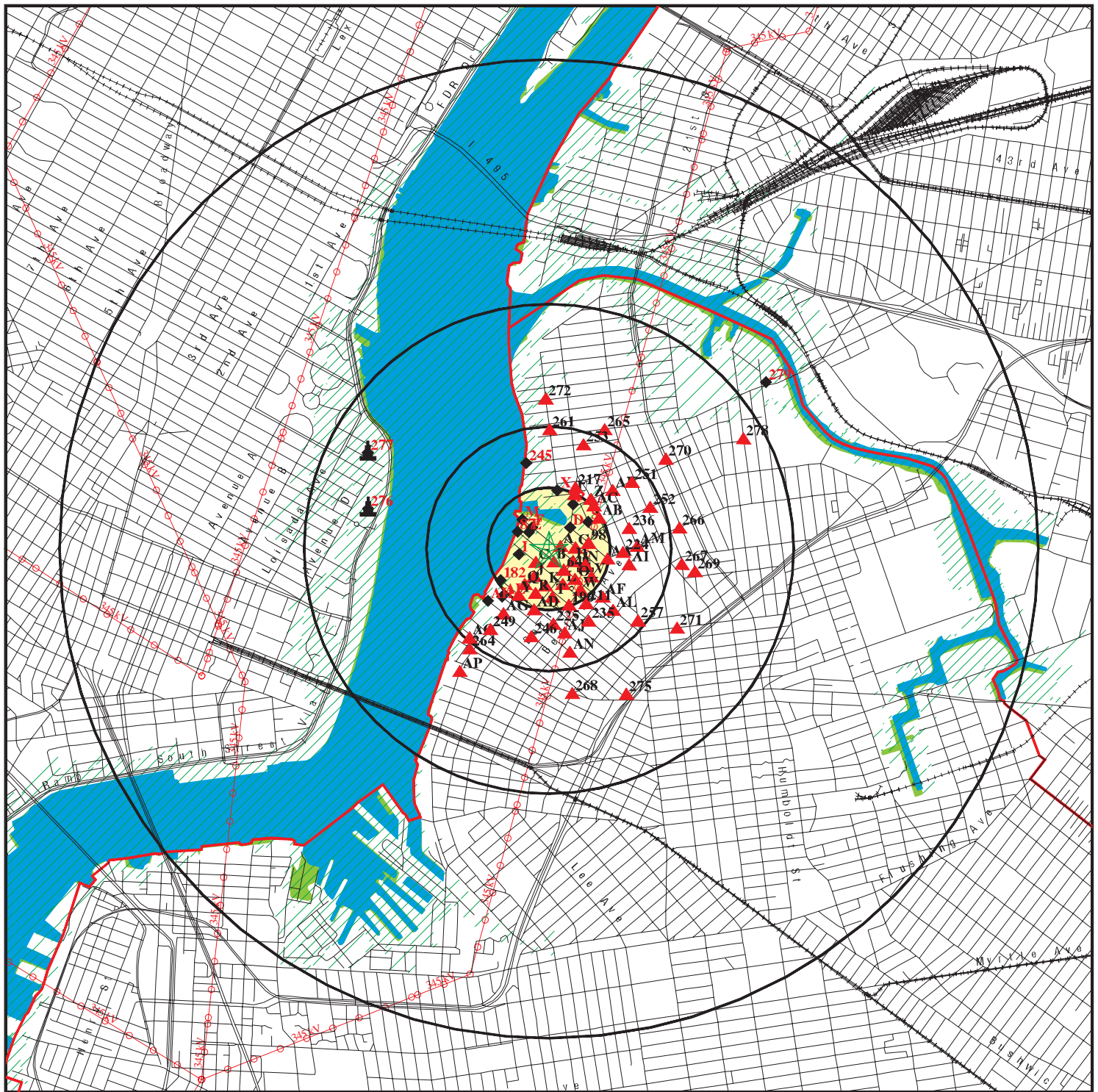


## EXECUTIVE SUMMARY

Due to poor or inadequate address information, the following sites were not mapped:

Site Name	Database(s)
QUANTA RESOURCES	SHWS, MOSF
SCHENECTADY CHEMICAL CORP	FTTS
SCHENECTADY CHEMICAL, INC	FTTS
SCHENECTADY CHEMICAL CORP	HIST FTTS
SCHENECTADY CHEMICAL, INC	HIST FTTS
CON EDISON- #7 FUEL OIL PIPELINE REMOVAL	RCRA-LQG, NY MANIFEST
CON ED - MH 71378	NY MANIFEST, RCRA-NonGen
432 DRIGGS AVENUE CORP	NY MANIFEST
CON ED - MH 64824	NY MANIFEST, RCRA-NonGen
MH64829	NY MANIFEST, RCRA-NonGen
K - EQUITY WORKS	SHWS
BKLYN UNION GAS /WILLIAMSBURGH WORKS	CERC-NFRAP
BKLYN UNION GAS /PEOPLES WORKS	CERC-NFRAP
W.H. CHRISTIAN & SONS	DRYCLEANERS
LOT 5,TAXBLOCK 2317	E DESIGNATION
LOT 8,TAXBLOCK 2317	E DESIGNATION
LOT 25,TAXBLOCK 2128	E DESIGNATION
LOT 250,TAXBLOCK 2134	E DESIGNATION
LOT 3,TAXBLOCK 2317	E DESIGNATION
BJR REALTY CORP.	SWF/LF, SWRCY
MAGNUM BODY SHOP INC	SWF/LF
MS POWER INC	SWF/LF
N. Y. PAVING CO.	SWF/LF
ORSANO CARTING CO.	SWF/LF
ORSANO CARTING	SWF/LF
WASTE MANAGEMENT OF NY;LLC (75 THOMAS ST	SWF/LF, SWRCY
F N W MECHANICAL	LTANKS
NYCDEP - BORDEN AVE VENTURI FLOW CHAMBER	RCRA-NonGen
VERIZON	RCRA-NonGen
VERIZON	RCRA-NonGen
CON EDISON	RCRA-NonGen
CON EDISON	RCRA-NonGen
169-175 NORTH 10TH STREET	NY Spills
COMMERCIAL PROPERTY	NY Spills
CONSTRUCITON SITE	NY Spills
CONSTRUCTION SITE	NY Spills
DUMPSTER	NY Spills
BERRY STREET HOUSING PROJECT	HSWDS
BUG, PEOPLES WORKS	HSWDS
NORTH AMERICAN RECYCLING; INC	SWRCY

# OVERVIEW MAP - 2119865.2s



★ Target Property

▲ Sites at elevations higher than or equal to the target property

◆ Sites at elevations lower than the target property

▲ Manufactured Gas Plants

■ National Priority List Sites

■ Dept. Defense Sites

■ Indian Reservations BIA

— County Boundary

— Power transmission lines

— Oil & Gas pipelines

■ 100-year flood zone

■ 500-year flood zone

■ National Wetland Inventory

■ State Wetlands

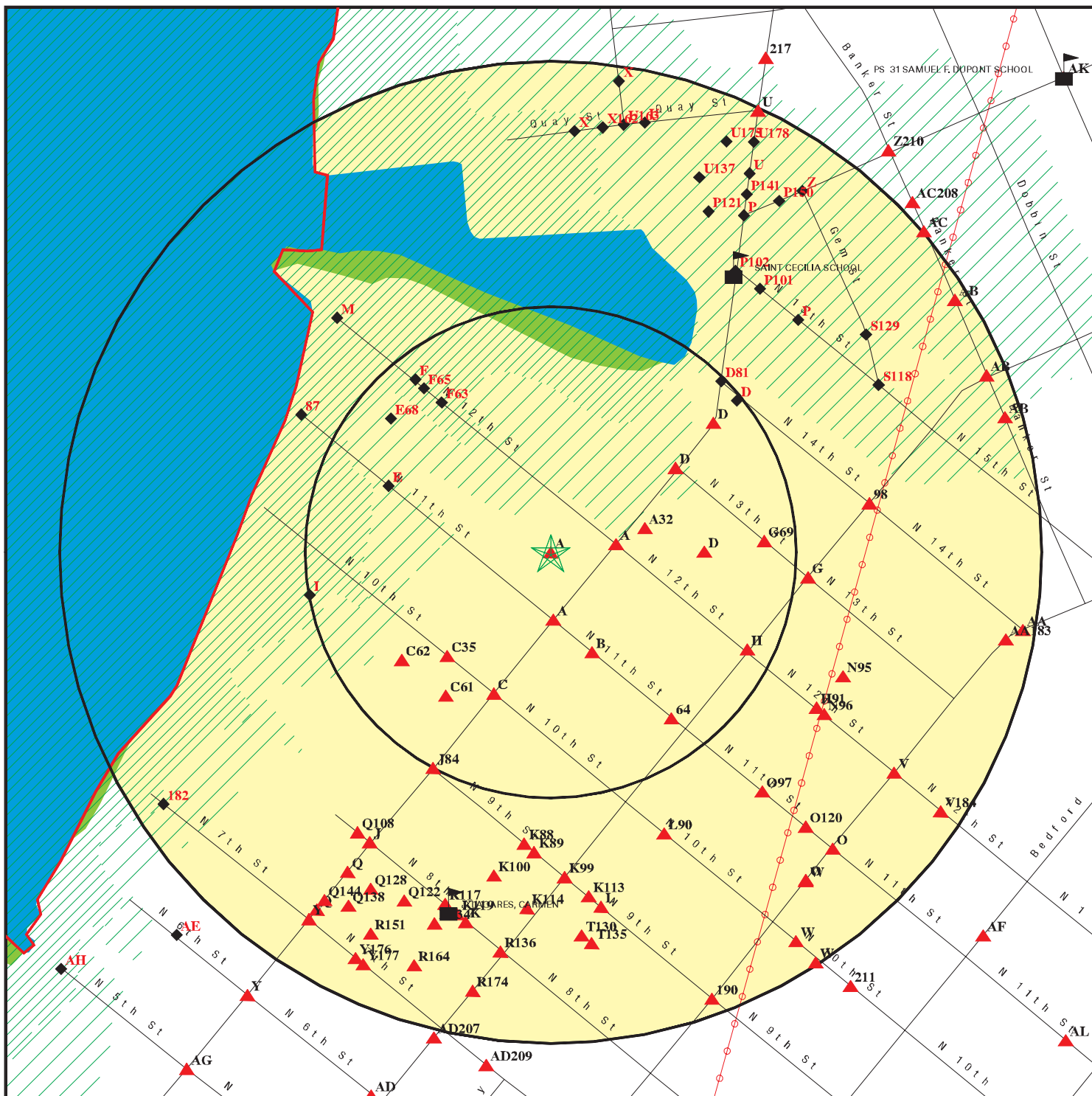
0 1/2 1 2 Miles

This report includes Interactive Map Layers to display and/or hide map information. The legend includes only those icons for the default map view.

SITE NAME: Williamsburg MGP  
ADDRESS: Kent Ave  
Williamsburg NY 11211  
LAT/LONG: 40.7230 / 73.9594

CLIENT: GEI Consultants Inc.  
CONTACT: Melissa Felter  
INQUIRY #: 2119865.2s  
DATE: January 15, 2008 8:34 am

# DETAIL MAP - 2119865.2s



- ★ Target Property
- ▲ Sites at elevations higher than or equal to the target property
- ◆ Sites at elevations lower than the target property
- ▲ Manufactured Gas Plants
- Sensitive Receptors
- National Priority List Sites
- Dept. Defense Sites

- Indian Reservations BIA
- County Boundary
- Power transmission lines
- Oil & Gas pipelines
- 100-year flood zone
- 500-year flood zone
- National Wetland Inventory
- State Wetlands

This report includes Interactive Map Layers to display and/or hide map information. The legend includes only those icons for the default map view.

SITE NAME: Williamsburg MGP  
 ADDRESS: Kent Ave  
 Williamsburg NY 11211  
 LAT/LONG: 40.7230 / 73.9594

CLIENT: GEI Consultants Inc.  
 CONTACT: Melissa Felter  
 INQUIRY #: 2119865.2s  
 DATE: January 15, 2008 8:34 am

## MAP FINDINGS SUMMARY

Database	Target Property	Search Distance (Miles)	< 1/8	1/8 - 1/4	1/4 - 1/2	1/2 - 1	> 1	Total Plotted
<b><u>FEDERAL RECORDS</u></b>								
NPL		1.125	0	0	0	0	0	0
Proposed NPL		1.125	0	0	0	0	0	0
Delisted NPL		1.125	0	0	0	0	0	0
NPL LIENS		0.125	0	NR	NR	NR	NR	0
CERCLIS		0.625	0	0	0	0	NR	0
CERC-NFRAP		0.625	0	0	1	0	NR	1
LIENS 2		0.125	0	NR	NR	NR	NR	0
CORRACTS		1.125	0	0	0	1	0	1
RCRA-TSDF		0.625	0	0	0	1	NR	1
RCRA-LQG		0.375	0	3	2	NR	NR	5
RCRA-SQG		0.375	0	2	1	NR	NR	3
RCRA-CESQG		0.375	0	3	2	NR	NR	5
RCRA-NonGen		0.250	10	15	NR	NR	NR	25
US ENG CONTROLS		0.625	0	0	0	0	NR	0
US INST CONTROL		0.625	0	0	0	0	NR	0
ERNS		0.125	5	NR	NR	NR	NR	5
HMIRS		0.125	0	NR	NR	NR	NR	0
DOT OPS		0.125	0	NR	NR	NR	NR	0
CDL		0.125	0	NR	NR	NR	NR	0
US BROWNFIELDS		0.625	0	0	0	0	NR	0
DOD		1.125	0	0	0	0	0	0
FUDS		1.125	0	0	0	0	0	0
LUCIS		0.625	0	0	0	0	NR	0
CONSENT		1.125	0	0	0	0	0	0
ROD		1.125	0	0	0	0	0	0
UMTRA		0.625	0	0	0	0	NR	0
DEBRIS REGION 9		0.500	0	0	0	NR	NR	0
ODI		0.625	0	0	0	0	NR	0
MINES		0.375	0	0	0	NR	NR	0
TRIS		0.125	0	NR	NR	NR	NR	0
TSCA		0.125	0	NR	NR	NR	NR	0
FTTS		0.125	1	NR	NR	NR	NR	1
HIST FTTS		0.125	1	NR	NR	NR	NR	1
SSTS		0.125	0	NR	NR	NR	NR	0
ICIS		0.125	0	NR	NR	NR	NR	0
PADS		0.125	0	NR	NR	NR	NR	0
MLTS		0.125	0	NR	NR	NR	NR	0
RADINFO		0.125	0	NR	NR	NR	NR	0
FINDS		0.125	13	NR	NR	NR	NR	13
RAATS		0.125	0	NR	NR	NR	NR	0
<b><u>STATE AND LOCAL RECORDS</u></b>								
HSWDS		0.625	1	0	0	0	NR	1
State Haz. Waste		1.125	0	0	0	1	0	1
DEL SHWS		1.125	0	0	0	1	1	2
State Landfill		0.625	1	4	3	0	NR	8
SWTIRE		0.625	0	0	0	0	NR	0

## MAP FINDINGS SUMMARY

Database	Target Property	Search Distance (Miles)	< 1/8	1/8 - 1/4	1/4 - 1/2	1/2 - 1	> 1	Total Plotted
SWRCY		0.625	0	0	2	0	NR	2
LTANKS		0.625	3	8	15	11	NR	37
HIST LTANKS		0.625	2	6	9	8	NR	25
UST		0.375	3	16	12	NR	NR	31
CBS UST		0.375	1	1	0	NR	NR	2
MOSF UST		0.625	0	1	1	0	NR	2
HIST UST		0.375	3	15	11	NR	NR	29
AST		0.375	3	6	11	NR	NR	20
HIST AST		0.125	2	NR	NR	NR	NR	2
CBS AST		0.375	0	2	1	NR	NR	3
MOSF AST		0.625	0	1	1	0	NR	2
MANIFEST		0.375	8	21	13	NR	NR	42
NY Spills		0.250	41	33	NR	NR	NR	74
NY Hist Spills		0.250	32	23	NR	NR	NR	55
ENG CONTROLS		0.625	0	0	0	0	NR	0
INST CONTROL		0.625	0	0	0	0	NR	0
VCP		0.625	0	1	1	1	NR	3
DRYCLEANERS		0.375	0	0	0	NR	NR	0
BROWNFIELDS		0.625	0	0	0	0	NR	0
SPDES		0.125	0	NR	NR	NR	NR	0
AIRS		0.125	0	NR	NR	NR	NR	0
MOSF		0.625	0	1	2	0	NR	3
RES DECL		0.305	0	0	0	NR	NR	0
CBS		0.375	1	2	1	NR	NR	4
E DESIGNATION		0.250	8	27	NR	NR	NR	35
<b><u>TRIBAL RECORDS</u></b>								
INDIAN RESERV		1.125	0	0	0	0	0	0
INDIAN LUST		0.625	0	0	0	0	NR	0
INDIAN UST		0.375	0	0	0	NR	NR	0
<b><u>EDR PROPRIETARY RECORDS</u></b>								
Manufactured Gas Plants		1.125	0	1	0	2	0	3

### NOTES:

TP = Target Property

NR = Not Requested at this Search Distance

Sites may be listed in more than one database

Map ID  
Direction  
Distance  
Distance (ft.)  
Elevation

MAP FINDINGS

	Site	Database(s)	EDR ID Number EPA ID Number
<b>A1</b>	<b>KENT AVENUE/N.9TH ST.</b>	<b>NY Spills</b>	<b>S102142252</b>
<b>&lt; 1/8</b>	<b>KENT AVE / N 9TH ST</b>	<b>NY Hist Spills</b>	<b>N/A</b>
<b>2 ft.</b>	<b>BROOKLYN, NY</b>		
	<b>Site 1 of 32 in cluster A</b>		
<b>Relative:</b>	NY Spills:		
<b>Equal</b>	Site ID: 282088		
	Facility Addr2: Not reported		
<b>Actual:</b>	Facility ID: 8704050		
<b>10 ft.</b>	Spill Number: 8704050		
	Facility Type: ER		
	SWIS: 2401		
	Region of Spill: 2		
	Investigator: JHOCONNE		
	Referred To: Not reported		
	Spill Date: 08/15/87		
	Reported to Dept: 08/15/87		
	CID: Not reported		
	Spill Cause: Equipment Failure		
	Water Affected: Not reported		
	Spill Source: Major Facility > 400,000 gal		
	Spill Notifier: Fire Department		
	Cleanup Ceased: / /		
	Cleanup Meets Std: False		
	Last Inspection: / /		
	Recommended Penalty: Penalty Not Recommended		
	UST Trust: False		
	Spill Class: Known release with minimal potential for fire or hazard. DEC Response.		
	Willing Responsible Party. Corrective action taken.		
	Spill Closed Dt: 06/09/06		
	Remediation Phase: 0		
	Date Entered In Computer: 08/20/87		
	Spill Record Last Update: 06/09/06		
	Spiller Name: Not reported		
	Spiller Company: Not reported		
	Spiller Address: Not reported		
	Spiller City,St,Zip: Not reported		
	Spiller Company: Not reported		
	Spiller Phone: Not reported		
	Contact Name: Not reported		
	Contact Phone: Not reported		
	DEC Region: 2		
	Program Number: 8704050		
	DER Facility ID: 228997		
	Site ID: 282088		
	Operable Unit ID: 910616		
	Operable Unit: 01		
	Material ID: 466696		
	Material Code: 0003		
	Material Name: #6 Fuel Oil		
	Case No.: Not reported		
	Material FA: Petroleum		
	Quantity: 5000.00		
	Units: Gallons		
	Recovered: 0.00		
	Resource Affected: Soil		
	Oxygenate: False		
	DEC Memo: Start CallerRemark - 8704050 OIL IS IN UNDERGROUND CONDUIT - 20" FUEL LINE TO		

Map ID  
Direction  
Distance  
Distance (ft.)  
Elevation    Site

MAP FINDINGS

Database(s)  
EDR ID Number  
EPA ID Number

**KENT AVENUE/N.9TH ST. (Continued)**

**S102142252**

Remarks: RAVENSWOOD STATION RUPTURED. END CallerRemark - 8704050  
Start DECRemark - 8704050 Prior to Sept, 2004 data translation this spill Lead  
DEC Field was "O'CONNELL" FIRE DEPT. HAZ/MAT TEAM ON THE SCENE. SPILL DIKED  
OFF. DEC (TOMASELLO) RESPONDED. TOMASELLO SUPERVISED CLEANUP. WILL FOLLOW UP  
WITH CON EDISON. APPENDIX B SITE NO. 25/45. TRANSFERRED FROM ENGELHARDT  
TO O'CONNELL. Update 6/9/06 Spill closed based on final site investigation  
report located in eDocs App. B Site 25. (SKA) END DECRemark - 8704050

NY Hist Spills:

Region of Spill: 2  
Spill Number: 8704050  
Investigator: ENGELHARDT  
Caller Name: Not reported  
Caller Agency: Not reported  
Caller Phone: Not reported  
Notifier Name: Not reported  
Notifier Agency: Not reported  
Notifier Phone: Not reported  
Spill Date/Time: 08/15/1987 12:45  
Reported to Dept Date/Time: 08/15/87 13:50  
SWIS: 61  
Spiller Name: CON EDISON  
Spiller Contact: Not reported  
Spiller Phone: Not reported  
Spiller Address: Not reported  
Spiller City,St,Zip: Not reported  
Spill Cause: Unknown  
Reported to Dept: On Land  
Water Affected: Not reported  
Spill Source: 12  
Spill Notifier: Fire Department  
PBS Number: Not reported  
Cleanup Ceased: / /  
Cleanup Meets Std: False  
Last Inspection: / /  
Recommended Penalty: Penalty Not Recommended  
Spiller Cleanup Dt: / /  
Enforcement Date: / /  
Invstgn Complete: / /  
UST Involvement: False  
Spill Class: Known release with minimal potential for fire or hazard. DEC Response.  
Willing Responsible Party. Corrective action taken.  
Spill Closed Dt: / /  
Corrective Action Plan Submitted: / /  
Date Region Sent Summary to Central Office: / /  
Date Spill Entered In Computer Data File: 08/20/87  
Date Spill Entered In Computer Data File: Not reported  
Update Date: 11/17/97  
Is Updated: False  
PBS Number: Not reported  
Tank Number: Not reported  
Tank Size: Not reported  
Test Method: Not reported  
Leak Rate Failed Tank: Not reported  
Gross Leak Rate: Not reported  
Material Class Type: Petroleum  
Quantity Spilled: 5000

Map ID  
Direction  
Distance  
Distance (ft.)  
Elevation

MAP FINDINGS

KENT AVENUE/N.9TH ST. (Continued)

EDR ID Number  
EPA ID Number

Database(s)

S102142252

Unkonwn Quantity Spilled: False  
Units: Gallons  
Quantity Recovered: 0  
Unkonwn Quantity Recovered: False  
Material: #6 FUEL OIL  
Class Type: #6 FUEL OIL  
Times Material Entry In File: 2190  
CAS Number: Not reported  
Last Date: 19940728  
DEC Remarks: FIRE DEPT. HAZ/MAT TEAM ON THE SCENE. SPILL DIKED OFF. DEC TOMASELLO)  
RESPONDED. TOMASELLO SUPERVISED CLEANUP. WILL FOLLOW UP WITH CON EDISON.  
Remark: OIL IS IN UNDERGROUND CONDUIT - 20 FUEL LINE TO RAVEN WOOD STATION RUPTURED.

A2

MANHOLE 4354  
KENT AV / 14TH ST  
BROOKLYN, NY

NY Spills S103575449  
NY Hist Spills N/A

< 1/8  
2 ft.

Site 2 of 32 in cluster A

Relative:  
Equal

NY Spills:

Actual:  
10 ft.

Site ID: 83685  
Facility Addr2: Not reported  
Facility ID: 9811564  
Spill Number: 9811564  
Facility Type: ER  
SWIS: 2401  
Region of Spill: 2  
Investigator: CAENGELH  
Referred To: Not reported  
Spill Date: 12/15/98  
Reported to Dept: 12/15/98  
CID: 365  
Spill Cause: Unknown  
Water Affected: Not reported  
Spill Source: Unknown  
Spill Notifier: Other  
Cleanup Ceased: / /  
Cleanup Meets Std: False  
Last Inspection: / /  
Recommended Penalty: Penalty Not Recommended  
UST Trust: False  
Spill Class: Known release with minimal potential for fire or hazard. DEC Response.  
Willing Responsible Party. Corrective action taken.  
Spill Closed Dt: 02/19/03  
Remediation Phase: 0  
Date Entered In Computer: 12/15/98  
Spill Record Last Update: 02/19/03  
Spiller Name: Not reported  
Spiller Company: UNKNOWN  
Spiller Address: Not reported  
Spiller City,St,Zip: NY  
Spiller Company: 999  
Spiller Phone: Not reported  
Contact Name: MR POZERELLI  
Contact Phone: (718) 246-6610  
DEC Region: 2  
Program Number: 9811564  
DER Facility ID: 76986



Map ID  
Direction  
Distance  
Distance (ft.)  
Elevation

MAP FINDINGS

MANHOLE 4354 (Continued)

EDR ID Number  
EPA ID Number

Database(s)

S103575449

Site ID: 83685  
Operable Unit ID: 1068886  
Operable Unit: 01  
Material ID: 311855  
Material Code: 0066A  
Material Name: UNKNOWN PETROLEUM  
Case No.: Not reported  
Material FA: Petroleum  
Quantity: 4.00  
Units: Gallons  
Recovered: 0.00  
Resource Affected: Soil  
Oxygenate: False  
DEC Memo: Start CallerRemark - 9811564 3-4 GALLONS OF AN UNKNOWN OIL FOUND IN MANHOLE -  
CLEAN UP PENDING TEST RESULTS - CON ED REF #121949 END CallerRemark - 9811564  
Remarks: Start DECRemark - 9811564 Prior to Sept, 2004 data translation this spill Lead  
DEC Field was "ENGELHARDT" E2MIS 121949 12/15/98-02:45HRS.G.  
MOORE-#18872-SEN. FIELD OPERATOR-MARKING PHASES- FD APPROX 3-4 GAL OF UNKNOWN  
OIL ON 100 GALS OF WATER IN MH4354-CONTAINED AND NO SEWERS OR WATERWAYS  
AFFECTED-NO SUMPS IN MH-AND NO JOINT REGULATOR -TOOK SAMPLE WITH 4-6 HR  
PRIORITY-PLACED ENV STOP TAG#13578. CONTACTED CIG-S. ROMERO @ 03:28HRS.  
12/15/98-08:47hrs-LAB RESULTS REC'D-LAB SEQ#98-13916-RESULTS 15 PPM UPDATE:  
12/16/98 - 1400 N. SAVOCA - 17932 - ENV. OPS., REPORTS 15 PPM CLEANUP COMPLETE  
WITH SLIX AND TAG #13578 REMOVED. INCIDENT IS CLOSED. Detailed Description:  
END DECRemark - 9811564

NY Hist Spills:

Region of Spill: 2  
Spill Number: 9811564  
Investigator: ENGELHARDT  
Caller Name: Not reported  
Caller Agency: Not reported  
Caller Phone: Not reported  
Notifier Name: Not reported  
Notifier Agency: Not reported  
Notifier Phone: Not reported  
Spill Date/Time: 12/15/1998 02:45  
Reported to Dept Date/Time: 12/15/98 03:35  
SWIS: 61  
Spiller Name: UNKNOWN  
Spiller Contact: Not reported  
Spiller Phone: ( ) -  
Spiller Contact: MR POZERELLI  
Spiller Phone: (718) 246-6610  
Spiller Address: Not reported  
Spiller City,St,Zip: Not reported  
Spill Cause: Unknown  
Reported to Dept: On Land  
Water Affected: Not reported  
Spill Source: 12  
Spill Notifier: Other  
PBS Number: Not reported  
Cleanup Ceased: / /  
Cleanup Meets Std: False  
Last Inspection: / /  
Recommended Penalty: Penalty Not Recommended  
Spiller Cleanup Dt: / /

Map ID  
Direction  
Distance  
Distance (ft.)  
Elevation

MAP FINDINGS

**MANHOLE 4354 (Continued)**

EDR ID Number  
EPA ID Number

Database(s)

**S103575449**

Enforcement Date: / /  
Invstgn Complete: / /  
UST Involvement: False  
Spill Class: Known release with minimal potential for fire or hazard. DEC Response.  
Willing Responsible Party. Corrective action taken.  
Spill Closed Dt: / /  
Corrective Action Plan Submitted: / /  
Date Region Sent Summary to Central Office: / /  
Date Spill Entered In Computer Data File: 12/15/98  
Date Spill Entered In Computer Data File: Not reported  
Update Date: 01/06/99  
Is Updated: False  
PBS Number: Not reported  
Tank Number: Not reported  
Tank Size: Not reported  
Test Method: Not reported  
Leak Rate Failed Tank: Not reported  
Gross Leak Rate: Not reported  
Material Class Type: Petroleum  
Quantity Spilled: 4  
Unkonwn Quantity Spilled: False  
Units: Gallons  
Quantity Recovered: 0  
Unkonwn Quantity Recovered: False  
Material: UNKNOWN PETROLEUM  
Class Type: UNKNOWN PETROLEUM  
Times Material Entry In File: 16414  
CAS Number: Not reported  
Last Date: 19940929  
DEC Remarks: Not reported  
Remark: 3-4 GALLONS OF AN UNKNOWN OIL FOUND IN MANHOLE - CLEAN UP PENDING TEST RESULTS  
- CON ED REF 121949

**A3**  
**< 1/8**  
**2 ft.**  
**MANHOLE 62550**  
**KENT AV/NORTH 11 ST**  
**BROOKLYN, NY**

**NY Spills**  
**NY Hist Spills**  
**S104789831**  
**N/A**

**Site 3 of 32 in cluster A**

**Relative:**  
**Equal**

**Actual:**  
**10 ft.**

NY Spills:  
Site ID: 129997  
Facility Addr2: Not reported  
Facility ID: 0007344  
Spill Number: 0007344  
Facility Type: ER  
SWIS: 2401  
Region of Spill: 2  
Investigator: JHOCONNE  
Referred To: Not reported  
Spill Date: 09/22/00  
Reported to Dept: 09/22/00  
CID: 211  
Spill Cause: Unknown  
Water Affected: Not reported  
Spill Source: Unknown  
Spill Notifier: Other  
Cleanup Ceased: / /  
Cleanup Meets Std: False

Map ID  
Direction  
Distance  
Distance (ft.)  
Elevation

MAP FINDINGS

**MANHOLE 62550 (Continued)**

EDR ID Number  
EPA ID Number

Database(s)

**S104789831**

Last Inspection: / /  
Recommended Penalty: Penalty Not Recommended  
UST Trust: False  
Spill Class: Known release with minimal potential for fire or hazard. DEC Response.  
Willing Responsible Party. Corrective action taken.  
Spill Closed Dt: 09/26/00  
Remediation Phase: 0  
Date Entered In Computer: 09/22/00  
Spill Record Last Update: 01/16/01  
Spiller Name: Not reported  
Spiller Company: UNKNOWN  
Spiller Address: Not reported  
Spiller City,St,Zip: NY  
Spiller Company: 999  
Spiller Phone: Not reported  
Contact Name: CHARLIE MCCARTHY  
Contact Phone: (212) 580-6763  
DEC Region: 2  
Program Number: 0007344  
DER Facility ID: 112029  
Site ID: 129997  
Operable Unit ID: 828203  
Operable Unit: 01  
Material ID: 544887  
Material Code: 0066A  
Material Name: UNKNOWN PETROLEUM  
Case No.: Not reported  
Material FA: Petroleum  
Quantity: 1.00  
Units: Gallons  
Recovered: 0.00  
Resource Affected: Soil  
Oxygenate: False  
DEC Memo: Start CallerRemark - 0007344 3 OZ'S PRODUCT ON 500 GALS WATER CONFINED TO  
MANHOLE - SAMPLE TAKEN CLEAN UP PENDING RESULTS - CON ED 133542 END  
CallerRemark - 0007344  
Remarks: Start DECRemark - 0007344 Prior to Sept, 2004 data translation this spill Lead  
DEC Field was "O'CONNELL" e2MIS Notes: 3oz. unknown oil on 550 gallons of  
water in MH-62550. 1 sample taken for PCB and tag #27922 placed. Chem lab  
#00-09153 returned as <1ppm PCB. Update 9/23/00: Cleanup complete and sump  
cemented. Tag removed. END DECRemark - 0007344

NY Hist Spills:  
Region of Spill: 2  
Spill Number: 0007344  
Investigator: O'CONNELL  
Caller Name: Not reported  
Caller Agency: Not reported  
Caller Phone: Not reported  
Notifier Name: Not reported  
Notifier Agency: Not reported  
Notifier Phone: Not reported  
Spill Date/Time: 09/22/2000 13:00  
Reported to Dept Date/Time: 09/22/00 14:16  
SWIS: 61  
Spiller Name: UNKNOWN  
Spiller Contact: Not reported

Map ID  
Direction  
Distance  
Distance (ft.)  
Elevation    Site

MAP FINDINGS

Database(s)  
EDR ID Number  
EPA ID Number

**MANHOLE 62550 (Continued)**

**S104789831**

Spiller Phone: Not reported  
Spiller Contact: CHARLIE MCCARTHY  
Spiller Phone: (212) 580-6763  
Spiller Address: Not reported  
Spiller City,St,Zip: Not reported  
Spill Cause: Unknown  
Reported to Dept: On Land  
Water Affected: Not reported  
Spill Source: 12  
Spill Notifier: Other  
PBS Number: Not reported  
Cleanup Ceased: / /  
Cleanup Meets Std: False  
Last Inspection: / /  
Recommended Penalty: Penalty Not Recommended  
Spiller Cleanup Dt: / /  
Enforcement Date: / /  
Invstgn Complete: / /  
UST Involvement: False  
Spill Class: Known release with minimal potential for fire or hazard. DEC Response.  
Willing Responsible Party. Corrective action taken.  
Spill Closed Dt: 09/26/00  
Corrective Action Plan Submitted: / /  
Date Region Sent Summary to Central Office: / /  
Date Spill Entered In Computer Data File: 09/22/00  
Date Spill Entered In Computer Data File: Not reported  
Update Date: 01/16/01  
Is Updated: False  
PBS Number: Not reported  
Tank Number: Not reported  
Tank Size: Not reported  
Test Method: Not reported  
Leak Rate Failed Tank: Not reported  
Gross Leak Rate: Not reported  
Material Class Type: Petroleum  
Quantity Spilled: 1  
Unkonwn Quantity Spilled: False  
Units: Gallons  
Quantity Recovered: 0  
Unkonwn Quantity Recovered: False  
Material: UNKNOWN PETROLEUM  
Class Type: UNKNOWN PETROLEUM  
Times Material Entry In File: 16414  
CAS Number: Not reported  
Last Date: 19940929  
DEC Remarks: e2MIS Notes: 3o . unknown oil on 550 gallons of water in MH-62550. 1 sample  
taken for PCB and tag 27922 placed. Chem lab 00-09153 returned as <1ppm PCB.  
Update 9/23/00: Cleanup complete and sump cemented. Tag removed.  
Remark: 3 OZ S PRODUCT ON 500 GALS WATER CONFINED TO MANHOLE - SAMPLE TAKEN CLEAN UP  
PENDING RESULTS - CON ED 133542

Map ID  
Direction  
Distance  
Distance (ft.)  
Elevation

MAP FINDINGS

	Site	Database(s)	EDR ID Number EPA ID Number
<b>A4</b>	<b>TWO PTS OIL IN MANHOLE #4352</b>	<b>NY Spills</b>	<b>S108763138</b>
<b>&lt; 1/8</b>	<b>KENT AVENUE / NORTH 11 STREET</b>		<b>N/A</b>
<b>2 ft.</b>	<b>BROOKLYN, NY</b>		
<b>Relative:</b>	<b>Site 4 of 32 in cluster A</b>		
<b>Equal</b>	NY Spills:		
	Site ID:	385075	
<b>Actual:</b>	Facility Addr2:	Not reported	
<b>10 ft.</b>	Facility ID:	0704852	
	Spill Number:	0704852	
	Facility Type:	ER	
	SWIS:	2401	
	Region of Spill:	2	
	Investigator:	gdbreen	
	Referred To:	Not reported	
	Spill Date:	07/30/07	
	Reported to Dept:	07/30/07	
	CID:	444	
	Spill Cause:	Other	
	Water Affected:	Not reported	
	Spill Source:	Institutional, Educational, Gov., Other	
	Spill Notifier:	Responsible Party	
	Cleanup Ceased:	/ /	
	Cleanup Meets Std:	False	
	Last Inspection:	/ /	
	Recommended Penalty:	Penalty Not Recommended	
	UST Trust:	False	
	Spill Class:	Known release with minimal potential for fire or hazard. DEC Response. Willing Responsible Party. Corrective action taken.	
	Spill Closed Dt:	/ /	
	Remediation Phase:	1	
	Date Entered In Computer:	07/30/07	
	Spill Record Last Update:	07/31/07	
	Spiller Name:	ERTSDESK	
	Spiller Company:	CON EDISON MH #4352	
	Spiller Address:	KENT AVE& NORTH 11 TH	
	Spiller City,St,Zip:	BROOKLYN, NY	
	Spiller Company:	999	
	Spiller Phone:	(212) 580-8383	
	Contact Name:	ERTSDESK	
	Contact Phone:	(212) 580-8383	
	DEC Region:	2	
	Program Number:	0704852	
	DER Facility ID:	334469	
	Site ID:	385075	
	Operable Unit ID:	1142357	
	Operable Unit:	01	
	Material ID:	2132587	
	Material Code:	0066A	
	Material Name:	UNKNOWN PETROLEUM	
	Case No.:	Not reported	
	Material FA:	Petroleum	
	Quantity:	0.00	
	Units:	Gallons	
	Recovered:	0.00	
	Resource Affected:	Soil	
	Oxygenate:	False	
	DEC Memo:	Start CallerRemark - 0704852 2 PINTS ON 100 GALLONS OF WATER: CONED # 207272	

Map ID  
Direction  
Distance  
Distance (ft.)  
Elevation

MAP FINDINGS

**TWO PTS OIL IN MANHOLE #4352 (Continued)**

EDR ID Number  
EPA ID Number

Database(s)

**S108763138**

Remarks: END CallerRemark - 0704852  
Start DECRemark - 0704852 207272. see eDocs END DECRemark - 0704852

**A5**

**VS3477**

**NY Spills**

**S106018704**

**< 1/8  
2 ft.**

**KENT AV / N 12TH ST  
BROOKLYN, NY**

**N/A**

**Site 5 of 32 in cluster A**

**Relative:  
Equal**

**NY Spills:**

**Actual:  
10 ft.**

Site ID: 133527  
Facility Addr2: Not reported  
Facility ID: 0307020  
Spill Number: 0307020  
Facility Type: ER  
SWIS: 2401  
Region of Spill: 2  
Investigator: JHOCONNE  
Referred To: Not reported  
Spill Date: 10/02/03  
Reported to Dept: 10/03/03  
CID: 365  
Spill Cause: Unknown  
Water Affected: Not reported  
Spill Source: Unknown  
Spill Notifier: Affected Persons  
Cleanup Ceased: / /  
Cleanup Meets Std: False  
Last Inspection: / /  
Recommended Penalty: Penalty Not Recommended  
UST Trust: False  
Spill Class: Known release with minimal potential for fire or hazard. DEC Response.  
Willing Responsible Party. Corrective action taken.  
Spill Closed Dt: 06/29/05  
Remediation Phase: 0  
Date Entered In Computer: 10/03/03  
Spill Record Last Update: 06/29/05  
Spiller Name: Not reported  
Spiller Company: UNKNOWN  
Spiller Address: Not reported  
Spiller City,St,Zip: NY  
Spiller Company: 999  
Spiller Phone: Not reported  
Contact Name: Not reported  
Contact Phone: Not reported  
DEC Region: 2  
Program Number: 0307020  
DER Facility ID: 114747  
Site ID: 133527  
Operable Unit ID: 873569  
Operable Unit: 01  
Material ID: 500610  
Material Code: 0066A  
Material Name: UNKNOWN PETROLEUM  
Case No.: Not reported  
Material FA: Petroleum  
Quantity: 1.00  
Units: Gallons

Map ID  
Direction  
Distance  
Distance (ft.)  
Elevation

MAP FINDINGS

VS3477 (Continued)

EDR ID Number  
EPA ID Number

Database(s)

S106018704

Recovered: 0.00  
Resource Affected: Soil  
Oxygenate: False  
DEC Memo: Start CallerRemark - 0307020 2 pints on 500 gal water - clean up pending - lab results of 9 ppm - can't be cleaned up w/i 24 hr diminimous program - ref #150565 END CallerRemark - 0307020  
Remarks: Start DECRemark - 0307020 Prior to Sept, 2004 data translation this spill Lead DEC Field was "FOLEY" Con Ed e2mis #150565: 10/2/03-1015HRS PRICE #3477 FOD REPORTS WHILE MAKING INSPECTION IN VS-3477 FEEDER 6B57.FOUND APPROX 2-PINTS OF UNKNOWN OIL ON 500 GALLONS OF WATER. RECORDS SHOW 9PPM DATED 10/13/94. NETW WILL BE NOTIFIED TO PRESSURE TEST UNIT. update @ 11am feeder not ready for work at this time, network will be dispatched at 1500hrs to pressure test transformer. UPDATE: 10/2/03 - 1730 W. THORNGREN - 14916 - B.Q.E., REPORTS TRANSFORMER PRESSURE TESTED AND HELD PRESSURE. OIL LEVEL IS GOOD. LAB RESULT RECEIVED 10/2/03 - 2038. 03-08195. 9 PPM. UPDATE @ 0950 HRS 9/3 REMOVE LOCATION FROM 24HR PROGRAM DUE TO AMOUNT OF WORK INVOLVED IN CLEANUP. 1/14/04 05:10HRS F. SCOTT (ENV OPS) REPORTS, TANKER TOOK DOWN ALL THE WATER THAT THE STRUCTURE MAKES, AND DOUBLE WSHED USING BIO GEN 760. SUMP WAS FOUND SEALED AND JOB IS 100 COMPLETED. END DECRemark - 0307020

A6  
< 1/8  
2 ft.

MANHOLE #4353  
KENT AVENUE / N. 10 STREET  
BROOKLYN, NY

NY Spills S107788100  
N/A

Relative:  
Equal

Site 6 of 32 in cluster A

Actual:  
10 ft.

NY Spills:  
Site ID: 363861  
Facility Addr2: Not reported  
Facility ID: 0601588  
Spill Number: 0601588  
Facility Type: ER  
SWIS: 2401  
Region of Spill: 2  
Investigator: GDBREEN  
Referred To: Not reported  
Spill Date: 05/11/06  
Reported to Dept: 05/11/06  
CID: 406  
Spill Cause: Unknown  
Water Affected: Not reported  
Spill Source: Unknown  
Spill Notifier: Responsible Party  
Cleanup Ceased: / /  
Cleanup Meets Std: False  
Last Inspection: / /  
Recommended Penalty: Penalty Not Recommended  
UST Trust: False  
Spill Class: Known release with minimal potential for fire or hazard. DEC Response. Willing Responsible Party. Corrective action taken.  
Spill Closed Dt: / /  
Remediation Phase: 1  
Date Entered In Computer: 05/11/06  
Spill Record Last Update: 05/15/06  
Spiller Name: ERT DESK  
Spiller Company: CON EDISON  
Spiller Address: 4 IRVING PLACE

Map ID  
Direction  
Distance  
Distance (ft.)  
Elevation

MAP FINDINGS

**MANHOLE #4353 (Continued)**

EDR ID Number  
EPA ID Number

Database(s)

**S107788100**

Spiller City,St,Zip: MANHATTAN, NY  
Spiller Company: 999  
Spiller Phone: (212) 580-8383  
Contact Name: ERT DESK'  
Contact Phone: (212) 580-8383  
DEC Region: 2  
Program Number: 0601588  
DER Facility ID: 314054  
Site ID: 363861  
Operable Unit ID: 1121915  
Operable Unit: 01  
Material ID: 2111396  
Material Code: 0066A  
Material Name: UNKNOWN PETROLEUM  
Case No.: Not reported  
Material FA: Petroleum  
Quantity: 3.00  
Units: Gallons  
Recovered: 0.00  
Resource Affected: Soil  
Oxygenate: False  
DEC Memo: Start CallerRemark - 0601588 No to the five questions. Unknown cause of the spill. Clean up is pending test results. ConEd#164204 END CallerRemark - 0601588  
Remarks: Start DECRemark - 0601588 164204. 5/11/06 -  
1820hrs - Damien Youngblood #15199 Splicer, UG, reports while on location for splicing on fdr 6B41 using account #20190 found 3 gallons unknown oil coming thru duct in MH4353on floor, walls and cable in structure. No water involved. No fire/smoke involved. No sewers or waterways affected. No private property affected. There is a previous incident 164158 cleaned and closed out on 5/9/06 - <1ppm. There is also an incidenton MH4352 #164182 dated 5/10/06 - pcb results <1pm - sample taken for oil id this date. This MH4352 turned into EH&S for remediation. Sample taken marked E priority for oil id and pcb and flashpoint chain of custody EE17036. Env stop tag # 38237 placed. As per T. Fernandez OS Env. Ops, reported to D. Hearn that this incident along with other will be turned over to Ann Ip EH&S for remediation due to the reoccurrences of same. Clean up pending. cn#19661 END DECRemark - 0601588

**A7** **BUG, WILLIAMSBURG WORKS**  
**KENT AVENUE, NORTH 12TH STREET**  
**< 1/8** **BROOKLYN, NY 11211**  
**2 ft.**

**HSWDS** **S102872858**  
**N/A**

**Relative:**  
**Equal**

**Site 7 of 32 in cluster A**

**Actual:**  
**10 ft.**

HSWDS:  
Facility ID: HS2017  
Region: 2  
Facility Status: Unknown  
Owner Type: U  
Owner: (formerly) Brooklyn Union Gas  
Owner Address: 195 Montague Street  
Owner Phone: (718)403-3053  
Operator Type: Same  
Operator: Unknown  
Operator: Unknown  
Operator Phone: Unknown  
EPA ID: NYD980532030  
Registry: Not on NYS Registry of Inactive Haz Waste Disposal Sites  
Registry Site ID: Unknown



Map ID  
Direction  
Distance  
Distance (ft.)  
Elevation

MAP FINDINGS

**BUG, WILLIAMSBURG WORKS (Continued)**

EDR ID Number  
EPA ID Number

Database(s)

**S102872858**

RCRA Permitted:	Unknown
Site Code:	2A
Owner City State:	Brooklyn
Operator City State:	Not reported
Quadrangle:	Unknown
Latitude:	40 43 25 N
Longitude:	73 57 30 W
Acres:	0.00
Operator Date:	1850
Close Date:	1936
Completed:	PA
Active:	No
PCB's Disposed:	No
Pesticides Disposed:	No
Metals Disposed:	No
Asbestos Disposed:	No
Volatile Organic Compounds Disposed:	No
Semi Volatile Organic Compounds Disposed:	No
Analytical Info Exists for Air:	Not reported
Analytical Info Exists for Ground:	None
Analytical Info Exists for Surface:	Not reported
Analytical Info Exists for Sediments:	Not reported
Analytical Info Exists for Surface:	Not reported
Analytical Info Exists for Substance:	Not reported
Analytical Info Exists for Waste:	Not reported
Analytical Info Exists for Leachate:	Not reported
Analytical Info Exists for EP Toxicity:	Not reported
Analytical Info Exists for TCLP:	Not reported
Threat to Environment/Public Health:	Environmental
Surface Water Contamination:	Unknown
Surface Water Body Class:	Unknown
Groundwater Contamination:	Unknown
Groundwater Classification:	Unknown
Drinking Water Contamination:	Unknown
Drinking Water Supply is Active:	Unknown
Any Known Fish or Wildlife:	Unknown
Hazardous Exposure:	Unknown
Site Has Controlled Access:	Unknown
Ambient Air Contamination:	Unknown
Direct Contact:	Unknown
EPA Hazardous Ranking System Score:	Unknown
Inventory:	Not reported
Nefrap:	Not reported
Mailing:	Not reported
Tax Map No:	Not reported
Qualify:	Not reported
Next Action:	Not reported
Agencies:	Not reported
Air:	Not reported
Building:	Not reported
Site Desc:	Not reported
Drink:	Not reported
Eptox:	Not reported
Fish:	Not reported
Ground:	Not reported
Ground Desc:	Not reported
Hazardous Threat:	Not reported

Map ID  
Direction  
Distance  
Distance (ft.)  
Elevation

MAP FINDINGS

**BUG, WILLIAMSBURG WORKS (Continued)**

EDR ID Number  
EPA ID Number

Database(s)

**S102872858**

Haz Threat Desc: Not reported  
Leachate: Not reported  
Preparer: Not reported  
Sediment: Not reported  
Soil: Not reported  
Surface: Not reported  
Status: Not reported  
Surface Soil: Not reported  
Surface: Not reported  
TCLP: Not reported  
Waste: Not reported

**A8** **MANHOLE # 4352**  
**KENT AVE / NORTH 11 STREET**  
**< 1/8** **BROOKLYN, NY**  
**2 ft.**

**NY Spills** **S107788044**  
**N/A**

**Site 8 of 32 in cluster A**

**Relative:**  
**Equal**

**NY Spills:**

**Actual:**  
**10 ft.**

Site ID: 363762  
Facility Addr2: Not reported  
Facility ID: 0601507  
Spill Number: 0601507  
Facility Type: ER  
SWIS: 2401  
Region of Spill: 2  
Investigator: jhoconne  
Referred To: Not reported  
Spill Date: 05/10/06  
Reported to Dept: 05/10/06  
CID: 444  
Spill Cause: Other  
Water Affected: Not reported  
Spill Source: Commercial/Industrial  
Spill Notifier: Responsible Party  
Cleanup Ceased: / /  
Cleanup Meets Std: False  
Last Inspection: / /  
Recommended Penalty: Penalty Not Recommended  
UST Trust: False  
Spill Class: Known release with minimal potential for fire or hazard. DEC Response.  
Willing Responsible Party. Corrective action taken.  
Spill Closed Dt: / /  
Remediation Phase: 1  
Date Entered In Computer: 05/10/06  
Spill Record Last Update: 07/19/07  
Spiller Name: ERT DESK  
Spiller Company: CON EDISON MH #4352  
Spiller Address: KENT AVE/NORTH 11 TH STRE  
Spiller City,St,Zip: BROOKLYN, NY  
Spiller Company: 999  
Spiller Phone: (212) 580-8383  
Contact Name: ERT DESK  
Contact Phone: (212) 580-8383  
DEC Region: 2  
Program Number: 0601507  
DER Facility ID: 313942  
Site ID: 363762

Map ID  
Direction  
Distance  
Distance (ft.)  
Elevation

MAP FINDINGS

**MANHOLE # 4352 (Continued)**

EDR ID Number  
EPA ID Number

Database(s)

**S107788044**

Operable Unit ID: 1121821  
Operable Unit: 01  
Material ID: 2111300  
Material Code: 0066A  
Material Name: UNKNOWN PETROLEUM  
Case No.: Not reported  
Material FA: Petroleum  
Quantity: 5.00  
Units: Gallons  
Recovered: 0.00  
Resource Affected: Soil  
Oxygenate: False  
DEC Memo: Start CallerRemark - 0601507 5 GALLONS IN MANHOLE AND 1/2 GALLON IN STREET AND  
STREET IS BEING CLEANED UP: CONED # 164182 END CallerRemark - 0601507  
Remarks: Start DECRemark - 0601507 7/19/07: for some reason the spill was assigned to  
and closed by Sangesland on 1/4/07. Spill re-opened and assigned to O'Connell.  
(JHO) END DECRemark - 0601507

**A9**  
**< 1/8**  
**2 ft.**

**MANHOLE # 264, NYNEX**  
**KENT AVE / N. 12TH STREET**  
**BROOKLYN, NY**

**NY Spills**  
**NY Hist Spills**

**S102149102**  
**N/A**

**Relative:**  
**Equal**

**Site 9 of 32 in cluster A**

**Actual:**  
**10 ft.**

NY Spills:  
Site ID: 107479  
Facility Addr2: Not reported  
Facility ID: 9411708  
Spill Number: 9411708  
Facility Type: ER  
SWIS: 2401  
Region of Spill: 2  
Investigator: MCTIBBE  
Referred To: Not reported  
Spill Date: 12/02/94  
Reported to Dept: 12/02/94  
CID: Not reported  
Spill Cause: Unknown  
Water Affected: Not reported  
Spill Source: Unknown  
Spill Notifier: Affected Persons  
Cleanup Ceased: / /  
Cleanup Meets Std: False  
Last Inspection: / /  
Recommended Penalty: Penalty Not Recommended  
UST Trust: False  
Spill Class: Known release with minimal potential for fire or hazard. DEC Response.  
Willing Responsible Party. Corrective action taken.  
Spill Closed Dt: 03/06/95  
Remediation Phase: 0  
Date Entered In Computer: 01/11/95  
Spill Record Last Update: 08/13/97  
Spiller Name: Not reported  
Spiller Company: UNKNOWN  
Spiller Address: Not reported  
Spiller City,St,Zip: NY  
Spiller Company: 999  
Spiller Phone: Not reported

Map ID  
Direction  
Distance  
Distance (ft.)  
Elevation

MAP FINDINGS

**MANHOLE # 264, NYNEX (Continued)**

EDR ID Number  
EPA ID Number

Database(s)

**S102149102**

Contact Name: Not reported  
Contact Phone: Not reported  
DEC Region: 2  
Program Number: 9411708  
DER Facility ID: 94541  
Site ID: 107479  
Operable Unit ID: 1009580  
Operable Unit: 01  
Material ID: 374048  
Material Code: 0003  
Material Name: #6 Fuel Oil  
Case No.: Not reported  
Material FA: Petroleum  
Quantity: 30.00  
Units: Gallons  
Recovered: 30.00  
Resource Affected: Surface Water  
Oxygenate: False  
DEC Memo: Start CallerRemark - 9411708 FOUND IN NYNEX MANHOLE. END CallerRemark - 9411708  
Remarks: Start DECRemark - 9411708 Prior to Sept, 2004 data translation this spill Lead  
DEC Field was "TIBBE" OIL FOUND IN MANHOLE; NOT A SURFACE WATER SPILL. CLEANED  
BY NYNEX. END DECRemark - 9411708

**NY Hist Spills:**

Region of Spill: 2  
Spill Number: 9411708  
Investigator: TIBBE  
Caller Name: Not reported  
Caller Agency: Not reported  
Caller Phone: Not reported  
Notifier Name: Not reported  
Notifier Agency: Not reported  
Notifier Phone: Not reported  
Spill Date/Time: 12/02/1994 09:00  
Reported to Dept Date/Time: 12/02/94 11:22  
SWIS: 61  
Spiller Name: UNKNOWN  
Spiller Contact: Not reported  
Spiller Phone: Not reported  
Spiller Address: Not reported  
Spiller City,St,Zip: Not reported  
Spill Cause: Unknown  
Reported to Dept: Surface Water  
Water Affected: Not reported  
Spill Source: 12  
Spill Notifier: Affected Persons  
PBS Number: Not reported  
Cleanup Ceased: / /  
Cleanup Meets Std: False  
Last Inspection: / /  
Recommended Penalty: Penalty Not Recommended  
Spiller Cleanup Dt: / /  
Enforcement Date: / /  
Invstgn Complete: / /  
UST Involvement: False  
Spill Class: Known release with minimal potential for fire or hazard. DEC Response.  
Willing Responsible Party. Corrective action taken.

Map ID  
Direction  
Distance  
Distance (ft.)  
Elevation    Site

MAP FINDINGS

Database(s)  
EDR ID Number  
EPA ID Number

**MANHOLE # 264, NYNEX (Continued)**

**S102149102**

Spill Closed Dt: 03/06/95  
Corrective Action Plan Submitted: / /  
Date Region Sent Summary to Central Office: / /  
Date Spill Entered In Computer Data File: 01/11/95  
Date Spill Entered In Computer Data File: Not reported  
Update Date: 08/13/97  
Is Updated: False  
PBS Number: Not reported  
Tank Number: Not reported  
Tank Size: Not reported  
Test Method: Not reported  
Leak Rate Failed Tank: Not reported  
Gross Leak Rate: Not reported  
Material Class Type: Petroleum  
Quantity Spilled: 30  
Unkonwn Quantity Spilled: False  
Units: Gallons  
Quantity Recovered: 30  
Unkonwn Quantity Recovered: False  
Material: #6 FUEL OIL  
Class Type: #6 FUEL OIL  
Times Material Entry In File: 2190  
CAS Number: Not reported  
Last Date: 19940728  
DEC Remarks: OIL FOUND IN MANHOLE; NOT A SURFACE WATER SPILL. CLEANED BY NYNEX.  
Remark: FOUND IN NYNEX MANHOLE.

**A10      MANHOLE 4354**  
**< 1/8      KENT AVE/N 14TH ST**  
**2 ft.      BROOKLYN, NY**

**NY Spills      S103573095**  
**NY Hist Spills      N/A**

**Site 10 of 32 in cluster A**

**Relative:**  
**Equal**

**Actual:**  
**10 ft.**

NY Spills:  
Site ID: 166013  
Facility Addr2: Not reported  
Facility ID: 9808915  
Spill Number: 9808915  
Facility Type: ER  
SWIS: 2401  
Region of Spill: 2  
Investigator: CAENGELH  
Referred To: Not reported  
Spill Date: 10/18/98  
Reported to Dept: 10/18/98  
CID: 207  
Spill Cause: Unknown  
Water Affected: Not reported  
Spill Source: Commercial/Industrial  
Spill Notifier: Responsible Party  
Cleanup Ceased: / /  
Cleanup Meets Std: False  
Last Inspection: / /  
Recommended Penalty: Penalty Not Recommended  
UST Trust: False  
Spill Class: Known release with minimal potential for fire or hazard. DEC Response.  
Willing Responsible Party. Corrective action taken.  
Spill Closed Dt: 10/29/02

Map ID  
Direction  
Distance  
Distance (ft.)  
Elevation

MAP FINDINGS

**MANHOLE 4354 (Continued)**

EDR ID Number  
EPA ID Number

Database(s)

**S103573095**

Remediation Phase: 0  
Date Entered In Computer: 10/18/98  
Spill Record Last Update: 10/29/02  
Spiller Name: Not reported  
Spiller Company: CON ED  
Spiller Address: Not reported  
Spiller City,St,Zip: ZZ  
Spiller Company: 999  
Spiller Phone: Not reported  
Contact Name: LISA PRIMEGGIA  
Contact Phone: (212) 580-6763  
DEC Region: 2  
Program Number: 9808915  
DER Facility ID: 139906  
Site ID: 166013  
Operable Unit ID: 1066268  
Operable Unit: 01  
Material ID: 316396  
Material Code: 0066A  
Material Name: UNKNOWN PETROLEUM  
Case No.: Not reported  
Material FA: Petroleum  
Quantity: 1.00  
Units: Gallons  
Recovered: 0.00  
Resource Affected: Soil  
Oxygenate: False  
DEC Memo: Start CallerRemark - 9808915 con ed # 120585 samples taken - cleanup pending  
lab results END CallerRemark - 9808915  
Remarks: Start DECRemark - 9808915 Prior to Sept, 2004 data translation this spill Lead  
DEC Field was "ENGELHARDT" Con Ed e2mis #120586: 00:48 10/18/98 G.RICHIE  
#21683 O.S. #9 REPORTED FINDING 1 QT. UNKNOWN OIL ON TOP OF 200 GAL WATER. IN  
MH4354 N/E/C KENT AVE AND NO. 14 ST.FOUND WHILE GOING TO WORK ON FEEDER. NO  
SEWERS OR WATERWAYS ARE AFFECTED .A SAMPLE WAS TAKEN PUT IN FOR 4-6 HRS.  
PRIORITY . WILL CLEAN HOLE WHEN SAMPLE RESULTS ARE RECEIVED. INSTALLED E.S. TAG  
#04375 THIS HOLE WAS CLEANED OF OILON 10/17/98. IT IS A WATER HOLE NEW SAMPLE  
WAS CALLED FOR AS R.COSENTINO EPA C.E. LAB RESULT RECEIVED 10/18/98 - 1125.  
98-11214. 4 PPM. UPDATE: 10/19/98 - 1100 K. QUEST - 55475 - ENV. OPS.,  
REPORTS 4 PPM CLEANUP COMPLETE WITH SLIX AND TAG #04375 REMOVED. END DECRemark  
- 9808915

**NY Hist Spills:**

Region of Spill: 2  
Spill Number: 9808915  
Investigator: ENGELHARDT  
Caller Name: Not reported  
Caller Agency: Not reported  
Caller Phone: Not reported  
Notifier Name: Not reported  
Notifier Agency: Not reported  
Notifier Phone: Not reported  
Spill Date/Time: 10/18/1998 00:43  
Reported to Dept Date/Time: 10/18/98 01:29  
SWIS: 61  
Spiller Name: CON ED  
Spiller Contact: Not reported  
Spiller Phone: Not reported

Map ID  
Direction  
Distance  
Distance (ft.)  
Elevation

MAP FINDINGS

MANHOLE 4354 (Continued)

EDR ID Number  
EPA ID Number

Database(s)

S103573095

Spiller Contact: LISA PRIMEGGIA  
Spiller Phone: (212) 580-6763  
Spiller Address: Not reported  
Spiller City,St,Zip: Not reported  
Spill Cause: Unknown  
Reported to Dept: On Land  
Water Affected: Not reported  
Spill Source: 01  
Spill Notifier: Responsible Party  
PBS Number: Not reported  
Cleanup Ceased: / /  
Cleanup Meets Std: False  
Last Inspection: / /  
Recommended Penalty: Penalty Not Recommended  
Spiller Cleanup Dt: / /  
Enforcement Date: / /  
Invstgn Complete: / /  
UST Involvement: False  
Spill Class: Known release with minimal potential for fire or hazard. DEC Response.  
Willing Responsible Party. Corrective action taken.  
Spill Closed Dt: / /  
Corrective Action Plan Submitted: / /  
Date Region Sent Summary to Central Office: / /  
Date Spill Entered In Computer Data File: 10/18/98  
Date Spill Entered In Computer Data File: Not reported  
Update Date: 10/19/98  
Is Updated: False  
PBS Number: Not reported  
Tank Number: Not reported  
Tank Size: Not reported  
Test Method: Not reported  
Leak Rate Failed Tank: Not reported  
Gross Leak Rate: Not reported  
Material Class Type: Petroleum  
Quantity Spilled: 1  
Unkonwn Quantity Spilled: False  
Units: Gallons  
Quantity Recovered: 0  
Unkonwn Quantity Recovered: False  
Material: UNKNOWN PETROLEUM  
Class Type: UNKNOWN PETROLEUM  
Times Material Entry In File: 16414  
CAS Number: Not reported  
Last Date: 19940929  
DEC Remarks: Not reported  
Remark: con ed 120585 samples taken - cleanup pending lab results

A11

< 1/8  
2 ft.

Relative:  
Equal

Actual:  
10 ft.

KENT AV/NORTH 14TH STREET  
BROOKLYN, NY

Site 11 of 32 in cluster A

NY Spills:  
Site ID: 202604  
Facility Addr2: Not reported  
Facility ID: 9808899  
Spill Number: 9808899

NY Spills S104648026  
NY Hist Spills N/A

Map ID  
Direction  
Distance  
Distance (ft.)  
Elevation

MAP FINDINGS

Site

Database(s)

EDR ID Number  
EPA ID Number

(Continued)

S104648026

Facility Type: ER  
SWIS: 2401  
Region of Spill: 2  
Investigator: CAENGELH  
Referred To: Not reported  
Spill Date: 10/17/98  
Reported to Dept: 10/17/98  
CID: 201  
Spill Cause: Unknown  
Water Affected: Not reported  
Spill Source: Commercial/Industrial  
Spill Notifier: Local Agency  
Cleanup Ceased: / /  
Cleanup Meets Std: False  
Last Inspection: / /  
Recommended Penalty: Penalty Not Recommended  
UST Trust: False  
Spill Class: Known release with minimal potential for fire or hazard. DEC Response.  
Willing Responsible Party. Corrective action taken.  
Spill Closed Dt: 03/18/02  
Remediation Phase: 0  
Date Entered In Computer: 10/17/98  
Spill Record Last Update: 10/29/02  
Spiller Name: Not reported  
Spiller Company: UNK  
Spiller Address: Not reported  
Spiller City,St,Zip: \*\*\*UPDATE\*\*\*, ZZ  
Spiller Company: 999  
Spiller Phone: Not reported  
Contact Name: CALLER  
Contact Phone: Not reported  
DEC Region: 2  
Program Number: 9808899  
DER Facility ID: 168535  
Site ID: 202604  
Operable Unit ID: 1070072  
Operable Unit: 01  
Material ID: 316380  
Material Code: 0064A  
Material Name: UNKNOWN MATERIAL  
Case No.: Not reported  
Material FA: Other  
Quantity: 1.00  
Units: Gallons  
Recovered: 0.00  
Resource Affected: Soil  
Oxygenate: False  
DEC Memo: Start CallerRemark - 9808899 MAN HOLE #4354/WORKERS DISCOVERED UNK TYPE OF OIL  
IN MAN HOLE/CONTAINED AND SAMPLE TAKEN FOR TEST/CON ED REF #120581 END  
CallerRemark - 9808899  
Remarks: Start DECRemark - 9808899 Prior to Sept, 2004 data translation this spill Lead  
DEC Field was "ENGELHARDT" Con Ed e2mis #120581: 00:56 R.RICHIE #21683 O.S.  
#9 REPORTED FINDING 1 GAL.UNKNOWN OIL ON TOP OF 200 GAL WATER IN MH4354 N/E/C  
KENT AVE & N.14 ST. WHILE GOING TO L.E.C. FDR. 6B57. NO SEWERS OR WATERWAYS  
ARE AFFECTED. A SAMPLE WAS TAKEN PUT IN 4-6 HRS. PRIORITY. INSTALLED E.S.TAG  
#07551 THERE WAS A JOINT REGULATOR IN THE HOLE CONNECTED TO 1 JT. COULD FIND NO  
LEAK. UPDATE\*\* 10-17-9810:00HRS LAB SAMPLE 15PPM 98-11207. UPDATE 10/17/98



Map ID  
Direction  
Distance  
Distance (ft.)  
Elevation

MAP FINDINGS

Site

Database(s)

EDR ID Number  
EPA ID Number

(Continued)

S104648026

- OIL CLEAN UP COMPLETED WITH SLIX AT 17:45. END DECRemark - 9808899

NY Hist Spills:

Region of Spill: 2  
Spill Number: 9808899  
Investigator: ENGELHARDT  
Caller Name: Not reported  
Caller Agency: Not reported  
Caller Phone: Not reported  
Notifier Name: Not reported  
Notifier Agency: Not reported  
Notifier Phone: Not reported  
Spill Date/Time: 10/17/1998 00:56  
Reported to Dept Date/Time: 10/17/98 01:26  
SWIS: 61  
Spiller Name: UNK  
Spiller Contact: Not reported  
Spiller Phone: Not reported  
Spiller Contact: CALLER  
Spiller Address: Not reported  
Spiller City,St,Zip: Not reported  
Spill Cause: Unknown  
Reported to Dept: On Land  
Water Affected: Not reported  
Spill Source: 01  
Spill Notifier: Local Agency  
PBS Number: Not reported  
Cleanup Ceased: / /  
Cleanup Meets Std: False  
Last Inspection: / /  
Recommended Penalty: Penalty Not Recommended  
Spiller Cleanup Dt: / /  
Enforcement Date: / /  
Invstgn Complete: / /  
UST Involvement: False  
Spill Class: Known release with minimal potential for fire or hazard. DEC Response.  
Willing Responsible Party. Corrective action taken.  
Spill Closed Dt: / /  
Corrective Action Plan Submitted: / /  
Date Region Sent Summary to Central Office: / /  
Date Spill Entered In Computer Data File: 10/17/98  
Date Spill Entered In Computer Data File: Not reported  
Update Date: 10/19/98  
Is Updated: False  
PBS Number: Not reported  
Tank Number: Not reported  
Tank Size: Not reported  
Test Method: Not reported  
Leak Rate Failed Tank: Not reported  
Gross Leak Rate: Not reported  
Material Class Type: Raw Sewage  
Quantity Spilled: 1  
Unkonwn Quantity Spilled: False  
Units: Gallons  
Quantity Recovered: 0  
Unkonwn Quantity Recovered: True  
Material: UNKNOWN MATERIAL

Map ID  
Direction  
Distance  
Distance (ft.)  
Elevation

MAP FINDINGS

Site

Database(s)

EDR ID Number  
EPA ID Number

(Continued)

S104648026

Class Type: UNKNOWN MATERIAL  
Times Material Entry In File: 9140  
CAS Number: Not reported  
Last Date: 19941109  
DEC Remarks: Not reported  
Remark: MAN HOLE 4354/WORKERS DISCOVERED UNK TYPE OF OIL IN MAN HOLE/CONTAINED AND  
SAMPLE TAKEN FOR TEST/CON ED REF 120581

A12

VAULT 3223  
KENT AVE/ N 11TH ST  
BROOKLYN, NY

NY Spills S104789826  
NY Hist Spills N/A

< 1/8  
2 ft.

Site 12 of 32 in cluster A

Relative:  
Equal

NY Spills:

Actual:  
10 ft.

Site ID: 180311  
Facility Addr2: Not reported  
Facility ID: 0007337  
Spill Number: 0007337  
Facility Type: ER  
SWIS: 2401  
Region of Spill: 2  
Investigator: JHOCONNE  
Referred To: Not reported  
Spill Date: 09/22/00  
Reported to Dept: 09/22/00  
CID: 389  
Spill Cause: Unknown  
Water Affected: Not reported  
Spill Source: Unknown  
Spill Notifier: Affected Persons  
Cleanup Ceased: / /  
Cleanup Meets Std: False  
Last Inspection: / /  
Recommended Penalty: Penalty Not Recommended  
UST Trust: False  
Spill Class: Known release with minimal potential for fire or hazard. DEC Response.  
Willing Responsible Party. Corrective action taken.  
Spill Closed Dt: 11/28/01  
Remediation Phase: 0  
Date Entered In Computer: 09/22/00  
Spill Record Last Update: 11/28/01  
Spiller Name: UNKNOWN  
Spiller Company: UNKNOWN  
Spiller Address: UNKNOWN  
Spiller City,St,Zip: UNKNOWN, ZZ  
Spiller Company: 001  
Spiller Phone: Not reported  
Contact Name: CALLER  
Contact Phone: Not reported  
DEC Region: 2  
Program Number: 0007337  
DER Facility ID: 151243  
Site ID: 180311  
Operable Unit ID: 828195  
Operable Unit: 01  
Material ID: 544882  
Material Code: 0066A

Map ID  
Direction  
Distance  
Distance (ft.)  
Elevation

MAP FINDINGS

VAULT 3223 (Continued)

EDR ID Number  
EPA ID Number

Database(s)

S104789826

Material Name: UNKNOWN PETROLEUM  
Case No.: Not reported  
Material FA: Petroleum  
Quantity: 2.00  
Units: Gallons  
Recovered: 0.00  
Resource Affected: Soil  
Oxygenate: False  
DEC Memo: Start CallerRemark - 0007337 CALLER REPOTING A SPILL OF UNK SOURCE  
CONED#133540 SAMPLES TAKEN CLEAN UP PENDING LAB RESULTS NO CALLBACK NECESSARY  
END CallerRemark - 0007337  
Remarks: Start DECRemark - 0007337 Prior to Sept, 2004 data translation this spill Lead  
DEC Field was "O'CONNELL" Con Ed e2mis #133540 Notes: 9-22-00 2oz unknown  
oil on 636gal water in manhole. Sample returned <1ppm PCB. Pressure tested  
OK. Cleanup completed by double washing with slix. Liquids removed by tanker,  
solids by vacuor. No leaking equipment. Sump cemented. END DECRemark - 0007337

NY Hist Spills:

Region of Spill: 2  
Spill Number: 0007337  
Investigator: O'CONNELL  
Caller Name: Not reported  
Caller Agency: Not reported  
Caller Phone: Not reported  
Notifier Name: Not reported  
Notifier Agency: Not reported  
Notifier Phone: Not reported  
Spill Date/Time: 09/22/2000 12:35  
Reported to Dept Date/Time: 09/22/00 13:18  
SWIS: 61  
Spiller Name: UNK  
Spiller Contact: UNK  
Spiller Phone: (000) 000-0000  
Spiller Contact: CALLER  
Spiller Phone: ( ) -  
Spiller Address: UNK  
Spiller City,St,Zip: UNK  
Spill Cause: Unknown  
Reported to Dept: On Land  
Water Affected: Not reported  
Spill Source: 12  
Spill Notifier: Affected Persons  
PBS Number: Not reported  
Cleanup Ceased: / /  
Cleanup Meets Std: False  
Last Inspection: / /  
Recommended Penalty: Penalty Not Recommended  
Spiller Cleanup Dt: / /  
Enforcement Date: / /  
Invstgn Complete: / /  
UST Involvement: False  
Spill Class: Known release with minimal potential for fire or hazard. DEC Response.  
Willing Responsible Party. Corrective action taken.  
Spill Closed Dt: 11/28/01  
Corrective Action Plan Submitted: / /  
Date Region Sent Summary to Central Office: / /  
Date Spill Entered In Computer Data File: 09/22/00

Map ID  
Direction  
Distance  
Distance (ft.)  
Elevation

MAP FINDINGS

VAULT 3223 (Continued)

EDR ID Number  
EPA ID Number

Database(s)

S104789826

Date Spill Entered In Computer Data File: Not reported  
Update Date: 11/28/01  
Is Updated: False  
PBS Number: Not reported  
Tank Number: Not reported  
Tank Size: Not reported  
Test Method: Not reported  
Leak Rate Failed Tank: Not reported  
Gross Leak Rate: Not reported  
Material Class Type: Petroleum  
Quantity Spilled: 2  
Unkonwn Quantity Spilled: False  
Units: Gallons  
Quantity Recovered: 0  
Unkonwn Quantity Recovered: False  
Material: UNKNOWN PETROLEUM  
Class Type: UNKNOWN PETROLEUM  
Times Material Entry In File: 16414  
CAS Number: Not reported  
Last Date: 19940929  
DEC Remarks: Con Ed e2mis 133540 Notes: 9-22-00 2o unknown oil on 636gal water in manhole. Sample returned <1ppm PCB. Pressure tested OK. Cleanup completed by double washing with slix. Liquids removed by tanker, solids by vactor. No leaking equipment. Sump cemented.  
Remark: CALLER REPOTING A S ILL OF UNK SOURCE CONED 133540 SAMPLES TAKEN CLEAN UP PENDING LAB RESULTS NO CALLBACK NECESSARY

A13

MANHOLE#4353  
KENT AVE./ N. 10TH ST.  
BROOKLYN, NY

NY Spills S106968528  
N/A

< 1/8  
2 ft.

Site 13 of 32 in cluster A

Relative:  
Equal

NY Spills:

Actual:  
10 ft.

Site ID: 347197  
Facility Addr2: Not reported  
Facility ID: 0502765  
Spill Number: 0502765  
Facility Type: ER  
SWIS: 2401  
Region of Spill: 2  
Investigator: SKARAKHA  
Referred To: Not reported  
Spill Date: 06/06/05  
Reported to Dept: 06/07/05  
CID: 406  
Spill Cause: Unknown  
Water Affected: Not reported  
Spill Source: Unknown  
Spill Notifier: Other  
Cleanup Ceased: / /  
Cleanup Meets Std: False  
Last Inspection: / /  
Recommended Penalty: Penalty Not Recommended  
UST Trust: False  
Spill Class: Known release with minimal potential for fire or hazard. DEC Response. Willing Responsible Party. Corrective action taken.  
Spill Closed Dt: / /

Map ID  
Direction  
Distance  
Distance (ft.)  
Elevation

MAP FINDINGS

MANHOLE#4353 (Continued)

EDR ID Number  
EPA ID Number

Database(s)

S106968528

Remediation Phase: 1  
Date Entered In Computer: 06/07/05  
Spill Record Last Update: 06/08/05  
Spiller Name: UNKNOWN NAME  
Spiller Company: UNKNOWN  
Spiller Address: Not reported  
Spiller City,St,Zip: ZZ  
Spiller Company: 001  
Spiller Phone: Not reported  
Contact Name: ERT DESK MIKE DAUGHTERY  
Contact Phone: (212) 580-8383  
DEC Region: 2  
Program Number: 0502765  
DER Facility ID: 293505  
Site ID: 347197  
Operable Unit ID: 1104937  
Operable Unit: 01  
Material ID: 1262263  
Material Code: 0066A  
Material Name: UNKNOWN PETROLEUM  
Case No.: Not reported  
Material FA: Petroleum  
Quantity: 0.00  
Units: Gallons  
Recovered: 0.00  
Resource Affected: Soil  
Oxygenate: False

DEC Memo: Start CallerRemark - 0502765 one pint of unknown oil on 20gal of water in a manhole. This is coming off of the 24hr. diminimus program. Location is at the northwest corner of Kent Ave. when they went to the scene to clean they found light oil seeping through the walls. Will apply agent to clean walls and then they need to find the source of the oil because it will be continuous.  
ConEd#158995 END CallerRemark - 0502765  
Remarks: Start DECRemark - 0502765 e2mis no 158995 P. STANFORD, REPORTS FINDING APPX 1 PT OF UNK OIL ON APPX 20 GALS OF WATER IN THE STRUCTURE. NO SEWERS, WATERWAYS AFFECTED, SPILL APPEARS TO BE CONTAINED TO THE STRUCTURE. WATER IS STANDING STILL THERE ISNO VISUAL MOVEMENT, THERE IS NO SUMP IN THE STRUCTURE AND HE CANNOT VERIFY ANY SEWER CONNECTIONS AT THIS TIME. HE ALSO REPORTS VACTOR No. 60624 HAS TAKEN UP OIL AND IS CONTAMINATED. VACTOR WILL REMAIN ON LOCATION PENDING TEST RESULTS. ENVIRONMENTALTAG NO. 43726 WAS PLACED IN THE STRUCTURE, SAMPLE TAKEN FOR PCB'S. THIS CLEANUP WILL BE TREATED AS > 50PPM, TO ALLOW ACCESS INTO THE STRUCTURE FOR THE EMERG. NO. 9 CREWS ON LOCATION. UPDATE 6/7/05 02:35 HRS ENV SUPV R. QUIIJE REPORTS HE HE TOOK ANOTHER SAMPLE FOR A FLASH POINT TEST ON CHAIN OF CUSTODY# DD11069. THERE ARE NOW THREE SAMPLES PENDING, OIL ID, PCB, AND FLASHPOINT. Lab Sequence Number: 05-05404-001 - Flash Point, PMCC > 176 deg F QC ID: 01-200506032040 - PCBs < 1 ppm LAB RESULT RECEIVED 6/7/05 - 1049. 05-05408. OIL I.D. INDICATES A LIGHT FUEL OIL & ASPHALT. UPDATE: 6/7/05 - 1735 A. WALKER - O.S. - ENV. OPS., REPORTS A LIGHT FUEL OIL SEEPING THROUGH THE WALLS INTO THE STRUCTURE. THIS HAS CAUSED A THICK BUILD UP THAT WILL BE SOAKED WITH BIO GEN 715 TO LOOSEN IT UP. END DECRemark - 0502765

Map ID  
Direction  
Distance  
Distance (ft.)  
Elevation

MAP FINDINGS

Site Database(s) EDR ID Number  
EPA ID Number

**A14** **MANHOLE 4352** **NY Spills** **S104651662**  
**< 1/8** **KENT AV / N 11TH ST** **NY Hist Spills** **N/A**  
**2 ft.** **BROOKLYN, NY**

**Site 14 of 32 in cluster A**

**Relative:**  
**Equal**

NY Spills:

**Actual:**  
**10 ft.**

Site ID: 171951  
Facility Addr2: Not reported  
Facility ID: 0000333  
Spill Number: 0000333  
Facility Type: ER  
SWIS: 2401  
Region of Spill: 2  
Investigator: JHOCONNE  
Referred To: Not reported  
Spill Date: 04/08/00  
Reported to Dept: 04/08/00  
CID: 365  
Spill Cause: Unknown  
Water Affected: Not reported  
Spill Source: Unknown  
Spill Notifier: Affected Persons  
Cleanup Ceased: / /  
Cleanup Meets Std: False  
Last Inspection: / /  
Recommended Penalty: Penalty Not Recommended  
UST Trust: False  
Spill Class: Known release with minimal potential for fire or hazard. DEC Response.  
Willing Responsible Party. Corrective action taken.  
Spill Closed Dt: 08/17/06  
Remediation Phase: 0  
Date Entered In Computer: 04/08/00  
Spill Record Last Update: 08/17/06  
Spiller Name: Not reported  
Spiller Company: UNKNOWN  
Spiller Address: Not reported  
Spiller City,St,Zip: NY  
Spiller Company: 999  
Spiller Phone: Not reported  
Contact Name: Not reported  
Contact Phone: Not reported  
DEC Region: 2  
Program Number: 0000333  
DER Facility ID: 144722  
Site ID: 171951  
Operable Unit ID: 822045  
Operable Unit: 01  
Material ID: 288585  
Material Code: 0064A  
Material Name: UNKNOWN MATERIAL  
Case No.: Not reported  
Material FA: Other  
Quantity: 1.00  
Units: Gallons  
Recovered: 0.00  
Resource Affected: Soil  
Oxygenate: False  
DEC Memo: Start CallerRemark - 0000333 1/5 GALLON UNK HEAVY SOLID IN THE MAHOLE - DRY

Map ID  
Direction  
Distance  
Distance (ft.)  
Elevation    Site

MAP FINDINGS

Database(s)  
EDR ID Number  
EPA ID Number

**MANHOLE 4352 (Continued)**

**S104651662**

Remarks: CONCRETE FLOOR - CLEAN UP PENDING TEST RESULTS - REF # 130814 END CallerRemark  
- 0000333  
Start DECRemark - 0000333 Prior to Sept, 2004 data translation this spill Lead  
DEC Field was "O'CONNELL" See also spill # 0000352. Also, Con Ed incident  
numbers 112-523 and 114-664 (no DEC numbers associated with these). 8/17/06:  
spill closed based on final remedial action report contained in eDocs - Con Ed  
App. B Site 25. (JHO) e2mis no. 130-814: 4-8-00:  
1/2 gal of unknown heavy substance coming from duct on dry concrete floor in a  
small area 1 x 1. This job was just cleaned under incident # 130664 4-5-00 with  
results similar to fuel oil and lab seq # 00-03075 <1.0 ppm. Spill was  
discovered while doing sch work on 6b57. The only sample that can be taken will  
be a solid sample can not get any oil off of sludge. Update\*\*\*\*\*  
11:15hrs lab seq# 00-03427 2. ppm Update: 4/10/00 - 1345 cleanup  
completed by double washing structure with slix. Liquid waste removed by  
tanker. Solid waste removed by vactor. No leaking equip. No sump. END DECRemark  
- 0000333

NY Hist Spills:

Region of Spill: 2  
Spill Number: 0000333  
Investigator: O'CONNELL  
Caller Name: Not reported  
Caller Agency: Not reported  
Caller Phone: Not reported  
Notifier Name: Not reported  
Notifier Agency: Not reported  
Notifier Phone: Not reported  
Spill Date/Time: 04/08/2000 10:50  
Reported to Dept Date/Time: 04/08/00 12:13  
SWIS: 61  
Spiller Name: UNKNOWN  
Spiller Contact: Not reported  
Spiller Phone: ( ) -  
Spiller Address: Not reported  
Spiller City,St,Zip: Not reported  
Spill Cause: Unknown  
Reported to Dept: On Land  
Water Affected: Not reported  
Spill Source: 12  
Spill Notifier: Affected Persons  
PBS Number: Not reported  
Cleanup Ceased: / /  
Cleanup Meets Std: False  
Last Inspection: / /  
Recommended Penalty: Penalty Not Recommended  
Spiller Cleanup Dt: / /  
Enforcement Date: / /  
Invstgn Complete: / /  
UST Involvement: False  
Spill Class: Known release with minimal potential for fire or hazard. DEC Response.  
Willing Responsible Party. Corrective action taken.  
Spill Closed Dt: / /  
Corrective Action Plan Submitted: / /  
Date Region Sent Summary to Central Office: / /  
Date Spill Entered In Computer Data File: 04/08/00  
Date Spill Entered In Computer Data File: Not reported  
Update Date: 04/10/00

Map ID  
Direction  
Distance  
Distance (ft.)  
Elevation

MAP FINDINGS

**MANHOLE 4352 (Continued)**

EDR ID Number  
EPA ID Number

Database(s)

**S104651662**

Is Updated: False  
PBS Number: Not reported  
Tank Number: Not reported  
Tank Size: Not reported  
Test Method: Not reported  
Leak Rate Failed Tank: Not reported  
Gross Leak Rate: Not reported  
Material Class Type: Raw Sewage  
Quantity Spilled: 1  
Unkonwn Quantity Spilled: False  
Units: Gallons  
Quantity Recovered: 0  
Unkonwn Quantity Recovered: False  
Material: UNKNOWN MATERIAL  
Class Type: UNKNOWN MATERIAL  
Times Material Entry In File: 9140  
CAS Number: Not reported  
Last Date: 19941109  
DEC Remarks: Not reported  
Remark: 1/5 GALLON UNK HEAVY SOLID IN THE MAHOLE - DRY CONCRETE FLOOR - CLEAN UP  
PENDING TEST RESULTS - REF 130814

**A15**

**MANHOLE 4353  
KENT AV / 10TH ST  
BROOKLYN, NY**

**NY Spills S104510275  
NY Hist Spills N/A**

**< 1/8  
2 ft.**

**Site 15 of 32 in cluster A**

**Relative:  
Equal**

**Actual:  
10 ft.**

NY Spills:  
Site ID: 145983  
Facility Addr2: Not reported  
Facility ID: 0000352  
Spill Number: 0000352  
Facility Type: ER  
SWIS: 2401  
Region of Spill: 2  
Investigator: JHOCONNE  
Referred To: Not reported  
Spill Date: 04/09/00  
Reported to Dept: 04/09/00  
CID: 382  
Spill Cause: Unknown  
Water Affected: Not reported  
Spill Source: Unknown  
Spill Notifier: Other  
Cleanup Ceased: / /  
Cleanup Meets Std: False  
Last Inspection: / /  
Recommended Penalty: Penalty Not Recommended  
UST Trust: False  
Spill Class: Known release with minimal potential for fire or hazard. DEC Response.  
Willing Responsible Party. Corrective action taken.  
Spill Closed Dt: 06/09/06  
Remediation Phase: 0  
Date Entered In Computer: 04/09/00  
Spill Record Last Update: 06/09/06  
Spiller Name: Not reported  
Spiller Company: UNKNOWN



Map ID  
Direction  
Distance  
Distance (ft.)  
Elevation

MAP FINDINGS

MANHOLE 4353 (Continued)

EDR ID Number  
EPA ID Number

Database(s)

S104510275

Spiller Address: Not reported  
Spiller City,St,Zip: NY  
Spiller Company: 999  
Spiller Phone: Not reported  
Contact Name: RICHARD ROACH  
Contact Phone: (212) 580-6763  
DEC Region: 2  
Program Number: 0000352  
DER Facility ID: 124331  
Site ID: 145983  
Operable Unit ID: 822067  
Operable Unit: 01  
Material ID: 288602  
Material Code: 0066A  
Material Name: UNKNOWN PETROLEUM  
Case No.: Not reported  
Material FA: Petroleum  
Quantity: 2.00  
Units: Gallons  
Recovered: 0.00  
Resource Affected: Soil  
Oxygenate: False  
DEC Memo: Start CallerRemark - 0000352 2 GALS IN THE BOTTOM OF MANHOLE. CLEAN UP PENDING.  
CON ED 130-821 END CallerRemark - 0000352

Remarks: Start DECRemark - 0000352 Prior to Sept, 2004 data translation this spill Lead  
DEC Field was "O'CONNELL" See also spill #s 9913425, 0000208, 0000333. Also  
CoN Ed incident numbers 112-523, 114-664 (no corresponding DEC spill numbers).  
e2mis no. 130-821: 4-9-00 11:30 hrs found 2 gal of thick heavy  
unknown oil on dry concrete floor. At this time product has no movement and  
there is no other oil filled equipment in structure. There is no sump in hole  
and no sewerconnections and no sewers or waterways were affected. Spill was  
discovered while pulling cable for 6b57. One liquid sample taken.  
Update\*\*\*\*\* 13:20hrs This job is a on going problem in this hole,  
refer to incidents 112523, 114664,130148, 130766. 1915HRS--lab results  
returned <1.ppm Update: 4/11/00 - 2200 C. Fernandez - O.S. - Env.  
Ops., reports structure cleaned by Clean Harbors to best of their ability.  
Thick tar like oil still oozing from northerly ducts. UPDATE: 4/12/00 -  
1500 W. Tudy - 74933 - Env. Ops., reports <1.0 ppm cleanup completed by  
double washing structure with slix. Update 6/9/06 Spill closed based on  
final site investigation report located in eDocs App. B Site 25. (SKA)END  
DECRemark - 0000352

Site ID: 282651  
Facility Addr2: Not reported  
Facility ID: 0000208  
Spill Number: 0000208  
Facility Type: ER  
SWIS: 2401  
Region of Spill: 2  
Investigator: JHOCONNE  
Referred To: Not reported  
Spill Date: 04/05/00  
Reported to Dept: 04/05/00  
CID: 211  
Spill Cause: Unknown  
Water Affected: Not reported  
Spill Source: Unknown

Map ID  
Direction  
Distance  
Distance (ft.)  
Elevation

MAP FINDINGS

**MANHOLE 4353 (Continued)**

EDR ID Number  
EPA ID Number

Database(s)

**S104510275**

Spill Notifier: Other  
Cleanup Ceased: / /  
Cleanup Meets Std: False  
Last Inspection: / /  
Recommended Penalty: Penalty Not Recommended  
UST Trust: False  
Spill Class: Known release with minimal potential for fire or hazard. DEC Response.  
Willing Responsible Party. Corrective action taken.  
Spill Closed Dt: 06/05/00  
Remediation Phase: 0  
Date Entered In Computer: 04/05/00  
Spill Record Last Update: 06/05/00  
Spiller Name: Not reported  
Spiller Company: UNKNOWN  
Spiller Address: Not reported  
Spiller City,St,Zip: NY  
Spiller Company: 999  
Spiller Phone: Not reported  
Contact Name: MIKE CESARE  
Contact Phone: (212) 580-6763  
DEC Region: 2  
Program Number: 0000208  
DER Facility ID: 229467  
Site ID: 282651  
Operable Unit ID: 821923  
Operable Unit: 01  
Material ID: 288468  
Material Code: 0066A  
Material Name: UNKNOWN PETROLEUM  
Case No.: Not reported  
Material FA: Petroleum  
Quantity: 2.00  
Units: Gallons  
Recovered: 0.00  
Resource Affected: Soil  
Oxygenate: False  
DEC Memo: Start CallerRemark - 0000208 SOLID OILY SUBSTANCE ON WALL OF MANHOLE - SAMPLE  
TAKEN CLEAN UP PENDING RESULTS - CON ED 130766 END CallerRemark - 0000208  
Remarks: Start DECRemark - 0000208 Prior to Sept, 2004 data translation this spill Lead  
DEC Field was "O'CONNELL" Con Ed e2MIS notes: Approx. 2 gallons of an unknown  
solid oily substance on walls of MH-4353. No water in manhole. Spill appears to  
be contained. Two liquid samples (PBD & ID) taken. 4/5/00, 2255 hrs: Analysis  
indicates presence of a substance similar to a heavy fuel oil. 54 ppm PCBs.  
4/7/00, 2230 hrs: drain is cemented. Barrels were picked up. Clean up completed  
by double washing structure with biogen 760. Liquid waste removed by tanker.  
Solid waste placed into 2 barrels and picked up by Astoria transp. for  
disposal. No sump. No leaking equipment. Over 50 ppm clean up paperwork  
retained with Env. Ops. END DECRemark - 0000208  
  
[Click this hyperlink](#) while viewing on your computer to access  
additional NY\_SPILL: detail in the EDR Site Report.

NY Hist Spills:  
Region of Spill: 2  
Spill Number: 0000352  
Investigator: O'CONNELL  
Caller Name: Not reported

Map ID  
Direction  
Distance  
Distance (ft.)  
Elevation    Site

MAP FINDINGS

Database(s)  
EDR ID Number  
EPA ID Number

**MANHOLE 4353 (Continued)**

**S104510275**

Caller Agency: Not reported  
Caller Phone: Not reported  
Notifier Name: Not reported  
Notifier Agency: Not reported  
Notifier Phone: Not reported  
Spill Date/Time: 04/09/2000 11:15  
Reported to Dept Date/Time: 04/09/00 12:08  
SWIS: 61  
Spiller Name: UNKNOWN  
Spiller Contact: Not reported  
Spiller Phone: Not reported  
Spiller Contact: RICHARD ROACH  
Spiller Phone: (212) 580-6763  
Spiller Address: Not reported  
Spiller City,St,Zip: Not reported  
Spill Cause: Unknown  
Reported to Dept: On Land  
Water Affected: Not reported  
Spill Source: 12  
Spill Notifier: Other  
PBS Number: Not reported  
Cleanup Ceased: / /  
Cleanup Meets Std: False  
Last Inspection: / /  
Recommended Penalty: Penalty Not Recommended  
Spiller Cleanup Dt: / /  
Enforcement Date: / /  
Invstgn Complete: / /  
UST Involvement: False  
Spill Class: Known release with minimal potential for fire or hazard. DEC Response.  
Willing Responsible Party. Corrective action taken.  
Spill Closed Dt: / /  
Corrective Action Plan Submitted: / /  
Date Region Sent Summary to Central Office: / /  
Date Spill Entered In Computer Data File: 04/09/00  
Date Spill Entered In Computer Data File: Not reported  
Update Date: 04/10/00  
Is Updated: False  
PBS Number: Not reported  
Tank Number: Not reported  
Tank Size: Not reported  
Test Method: Not reported  
Leak Rate Failed Tank: Not reported  
Gross Leak Rate: Not reported  
Material Class Type: Petroleum  
Quantity Spilled: 2  
Unkonwn Quantity Spilled: False  
Units: Gallons  
Quantity Recovered: 0  
Unkonwn Quantity Recovered: False  
Material: UNKNOWN PETROLEUM  
Class Type: UNKNOWN PETROLEUM  
Times Material Entry In File: 16414  
CAS Number: Not reported  
Last Date: 19940929  
DEC Remarks: Not reported  
Remark: 2 GALS IN THE BOTTOM OF MANHOLE. CLEAN UP PENDING. CON ED 130-821

Map ID  
Direction  
Distance  
Distance (ft.)  
Elevation    Site

MAP FINDINGS

Database(s)  
EDR ID Number  
EPA ID Number

**MANHOLE 4353 (Continued)**

**S104510275**

Region of Spill: 2  
Spill Number: 0000208  
Investigator: O'CONNELL  
Caller Name: Not reported  
Caller Agency: Not reported  
Caller Phone: Not reported  
Notifier Name: Not reported  
Notifier Agency: Not reported  
Notifier Phone: Not reported  
Spill Date/Time: 04/05/2000 14:00  
Reported to Dept Date/Time: 04/05/00 14:48  
SWIS: 61  
Spiller Name: UNKNOWN  
Spiller Contact: Not reported  
Spiller Phone: ( ) -  
Spiller Contact: MIKE CESARE  
Spiller Phone: (212) 580-6763  
Spiller Address: Not reported  
Spiller City,St,Zip: Not reported  
Spill Cause: Unknown  
Reported to Dept: On Land  
Water Affected: Not reported  
Spill Source: 12  
Spill Notifier: Other  
PBS Number: Not reported  
Cleanup Ceased: / /  
Cleanup Meets Std: False  
Last Inspection: / /  
Recommended Penalty: Penalty Not Recommended  
Spiller Cleanup Dt: / /  
Enforcement Date: / /  
Invstgn Complete: / /  
UST Involvement: False  
Spill Class: Known release with minimal potential for fire or hazard. DEC Response.  
Willing Responsible Party. Corrective action taken.  
Spill Closed Dt: 06/05/00  
Corrective Action Plan Submitted: / /  
Date Region Sent Summary to Central Office: / /  
Date Spill Entered In Computer Data File: 04/05/00  
Date Spill Entered In Computer Data File: Not reported  
Update Date: 06/05/00  
Is Updated: False  
PBS Number: Not reported  
Tank Number: Not reported  
Tank Size: Not reported  
Test Method: Not reported  
Leak Rate Failed Tank: Not reported  
Gross Leak Rate: Not reported  
Material Class Type: Petroleum  
Quantity Spilled: 2  
Unkonwn Quantity Spilled: False  
Units: Gallons  
Quantity Recovered: 0  
Unkonwn Quantity Recovered: False  
Material: UNKNOWN PETROLEUM  
Class Type: UNKNOWN PETROLEUM  
Times Material Entry In File: 16414

Map ID  
Direction  
Distance  
Distance (ft.)  
Elevation    Site

MAP FINDINGS

Database(s)  
EDR ID Number  
EPA ID Number

**MANHOLE 4353 (Continued)**

**S104510275**

CAS Number: Not reported  
Last Date: 19940929  
DEC Remarks: Con Ed e2MIS notes: Approx. 2 gallons of an unknown solid oily substance on walls of MH-4353. No water in manhole. Spill appears to be contained. Two liquid samples PBD ID) taken. 4/5/00, 2255 hrs: Analysis indicates presence of a substance similar to a heavy fuel oil. 54 ppm PCBs. 4/7/00, 2230 hrs: drain is cemented. Barrels were picked up. Clean up completed by double washing structure with biogen 760. Liquid waste removed by tanker. Solid waste placed into 2 barrels and picked up by Astoria transp. for disposal. No sump. No leaking equipment. Over 50 ppm clean up paperwork retained with Env. Ops.  
Remark: SOLID OILY SUBSTANCE ON WALL OF MANHOLE - SAMPLE TAKEN CLEAN UP PENDING RESULTS - CON ED 130766

Region of Spill: 2  
Spill Number: 9913425  
Investigator: O'CONNELL  
Caller Name: Not reported  
Caller Agency: Not reported  
Caller Phone: Not reported  
Notifier Name: Not reported  
Notifier Agency: Not reported  
Notifier Phone: Not reported  
Spill Date/Time: 02/27/2000 18:00  
Reported to Dept Date/Time: 02/27/00 18:42  
SWIS: 61  
Spiller Name: UNKNOWN  
Spiller Contact: Not reported  
Spiller Phone: ( ) -  
Spiller Address: Not reported  
Spiller City,St,Zip: Not reported  
Spill Cause: Unknown  
Reported to Dept: On Land  
Water Affected: Not reported  
Spill Source: 12  
Spill Notifier: Affected Persons  
PBS Number: Not reported  
Cleanup Ceased: / /  
Cleanup Meets Std: False  
Last Inspection: / /  
Recommended Penalty: Penalty Not Recommended  
Spiller Cleanup Dt: / /  
Enforcement Date: / /  
Invstgn Complete: / /  
UST Involvement: False  
Spill Class: Known release with minimal potential for fire or hazard. DEC Response. Willing Responsible Party. Corrective action taken.  
Spill Closed Dt: / /  
Corrective Action Plan Submitted: / /  
Date Region Sent Summary to Central Office: / /  
Date Spill Entered In Computer Data File: 02/27/00  
Date Spill Entered In Computer Data File: Not reported  
Update Date: 02/28/00  
Is Updated: False  
PBS Number: Not reported  
Tank Number: Not reported  
Tank Size: Not reported  
Test Method: Not reported

Map ID  
Direction  
Distance  
Distance (ft.)  
Elevation

MAP FINDINGS

**MANHOLE 4353 (Continued)**

EDR ID Number  
EPA ID Number

Database(s)

**S104510275**

Leak Rate Failed Tank: Not reported  
Gross Leak Rate: Not reported  
Material Class Type: Petroleum  
Quantity Spilled: 1  
Unkonwn Quantity Spilled: False  
Units: Gallons  
Quantity Recovered: 0  
Unkonwn Quantity Recovered: False  
Material: UNKNOWN PETROLEUM  
Class Type: UNKNOWN PETROLEUM  
Times Material Entry In File: 16414  
CAS Number: Not reported  
Last Date: 19940929  
DEC Remarks: Not reported  
Remark: 1 GALLON UNK OIL ON 100 GALLONS OF WATER - CLEAN UP PENDING LAB RESULTS - REF 130148

**A16**

**MANHOLE #4352  
KENT AVE / NORTH 11TH ST  
BROOKLYN, NY**

**NY Spills S104511402  
NY Hist Spills N/A**

**< 1/8  
2 ft.**

**Site 16 of 32 in cluster A**

**Relative:  
Equal**

NY Spills:

**Actual:  
10 ft.**

Site ID: 65131  
Facility Addr2: Not reported  
Facility ID: 9914827  
Spill Number: 9914827  
Facility Type: ER  
SWIS: 2401  
Region of Spill: 2  
Investigator: JHOCONNE  
Referred To: Not reported  
Spill Date: 03/31/00  
Reported to Dept: 03/31/00  
CID: 252  
Spill Cause: Unknown  
Water Affected: Not reported  
Spill Source: Commercial/Industrial  
Spill Notifier: Affected Persons  
Cleanup Ceased: / /  
Cleanup Meets Std: False  
Last Inspection: / /  
Recommended Penalty: Penalty Not Recommended  
UST Trust: False  
Spill Class: Known release with minimal potential for fire or hazard. DEC Response.  
Willing Responsible Party. Corrective action taken.  
Spill Closed Dt: 03/27/02  
Remediation Phase: 0  
Date Entered In Computer: 03/31/00  
Spill Record Last Update: 03/27/02  
Spiller Name: UNKNOWN  
Spiller Company: UNKNOWN  
Spiller Address: UNKNOWN  
Spiller City,St,Zip: UNKNOWN, ZZ  
Spiller Company: 001  
Spiller Phone: Not reported  
Contact Name: TONY LOPEZ

Map ID  
Direction  
Distance  
Distance (ft.)  
Elevation

MAP FINDINGS

**MANHOLE #4352 (Continued)**

EDR ID Number  
EPA ID Number

Database(s)

**S104511402**

Contact Phone: (212) 580-6763  
DEC Region: 2  
Program Number: 9914827  
DER Facility ID: 62613  
Site ID: 65131  
Operable Unit ID: 1089333  
Operable Unit: 01  
Material ID: 566218  
Material Code: 0066A  
Material Name: UNKNOWN PETROLEUM  
Case No.: Not reported  
Material FA: Petroleum  
Quantity: 0.00  
Units: Gallons  
Recovered: 0.00  
Resource Affected: Soil  
Oxygenate: False  
DEC Memo: Start CallerRemark - 9914827 APPROX 2 QUARTS OF UNK OIL FOUND IN MANHOLE-HAS  
NOT AFFECTED ANY SEWERS OR WATERWAYS-SAMPLES TAKEN-CLEANUP PENDING. CON  
ED#130664 END CallerRemark - 9914827  
Remarks: Start DECRemark - 9914827 Prior to Sept, 2004 data translation this spill Lead  
DEC Field was "O'CONNELL" END DECRemark - 9914827

**NY Hist Spills:**

Region of Spill: 2  
Spill Number: 9914827  
Investigator: O'CONNELL  
Caller Name: Not reported  
Caller Agency: Not reported  
Caller Phone: Not reported  
Notifier Name: Not reported  
Notifier Agency: Not reported  
Notifier Phone: Not reported  
Spill Date/Time: 03/31/2000 13:50  
Reported to Dept Date/Time: 03/31/00 15:06  
SWIS: 61  
Spiller Name: UNK  
Spiller Contact: UNK  
Spiller Phone: (000) 000-0000  
Spiller Contact: TONY LOPEZ  
Spiller Phone: (212) 580-6763  
Spiller Address: UNK  
Spiller City,St,Zip: UNK  
Spill Cause: Unknown  
Reported to Dept: On Land  
Water Affected: Not reported  
Spill Source: 01  
Spill Notifier: Affected Persons  
PBS Number: Not reported  
Cleanup Ceased: / /  
Cleanup Meets Std: False  
Last Inspection: / /  
Recommended Penalty: Penalty Not Recommended  
Spiller Cleanup Dt: / /  
Enforcement Date: / /  
Invstgn Complete: / /  
UST Involvement: False

Map ID  
Direction  
Distance  
Distance (ft.)  
Elevation     Site

MAP FINDINGS

Database(s)  
EDR ID Number  
EPA ID Number

**MANHOLE #4352 (Continued)**

**S104511402**

Spill Class: Known release with minimal potential for fire or hazard. DEC Response.  
Willing Responsible Party. Corrective action taken.  
Spill Closed Dt: / /  
Corrective Action Plan Submitted: / /  
Date Region Sent Summary to Central Office: / /  
Date Spill Entered In Computer Data File: 03/31/00  
Date Spill Entered In Computer Data File: Not reported  
Update Date: 04/04/00  
Is Updated: False  
PBS Number: Not reported  
Tank Number: Not reported  
Tank Size: Not reported  
Test Method: Not reported  
Leak Rate Failed Tank: Not reported  
Gross Leak Rate: Not reported  
Material Class Type: Petroleum  
Quantity Spilled: 0  
Unkonwn Quantity Spilled: True  
Units: Gallons  
Quantity Recovered: 0  
Unkonwn Quantity Recovered: True  
Material: UNKNOWN PETROLEUM  
Class Type: UNKNOWN PETROLEUM  
Times Material Entry In File: 16414  
CAS Number: Not reported  
Last Date: 19940929  
DEC Remarks: Not reported  
Remark: APPROX 2 QUARTS OF UNK OIL FOUND IN MANHOLE-HAS NOT AFFECTED ANY SEWERS OR  
WATERWAYS-SAMPLES TAKEN-CLEANUP PENDING. CON ED 130664

**A17     MANHOLE 4352**  
**< 1/8     KENT AVE/N. 11TH AVE**  
**2 ft.     BROOKLYN, NY**

**NY Spills     S104788771**  
**NY Hist Spills     N/A**

**Site 17 of 32 in cluster A**

**Relative:  
Equal**

NY Spills:  
Site ID: 327574  
Facility Addr2: Not reported  
Facility ID: 0006192  
Spill Number: 0006192  
Facility Type: ER  
SWIS: 2401  
Region of Spill: 2  
Investigator: JHOCONE  
Referred To: Not reported  
Spill Date: 08/24/00  
Reported to Dept: 08/24/00  
CID: 389  
Spill Cause: Unknown  
Water Affected: Not reported  
Spill Source: Unknown  
Spill Notifier: Affected Persons  
Cleanup Ceased: / /  
Cleanup Meets Std: False  
Last Inspection: / /  
Recommended Penalty: Penalty Not Recommended  
UST Trust: False

**Actual:  
10 ft.**



Map ID  
Direction  
Distance  
Distance (ft.)  
Elevation

MAP FINDINGS

**MANHOLE 4352 (Continued)**

EDR ID Number  
EPA ID Number

Database(s)

**S104788771**

Spill Class: Known release with minimal potential for fire or hazard. DEC Response.  
Willing Responsible Party. Corrective action taken.  
Spill Closed Dt: 12/18/01  
Remediation Phase: 0  
Date Entered In Computer: 08/24/00  
Spill Record Last Update: 12/18/01  
Spiller Name: UNKNOWN  
Spiller Company: UNKNOWN  
Spiller Address: UNKNOWN  
Spiller City,St,Zip: UNKNOWN, ZZ  
Spiller Company: 001  
Spiller Phone: Not reported  
Contact Name: CALLER  
Contact Phone: Not reported  
DEC Region: 2  
Program Number: 0006192  
DER Facility ID: 263700  
Site ID: 327574  
Operable Unit ID: 827094  
Operable Unit: 01  
Material ID: 547315  
Material Code: 0066A  
Material Name: UNKNOWN PETROLEUM  
Case No.: Not reported  
Material FA: Petroleum  
Quantity: 1.00  
Units: Gallons  
Recovered: 0.00  
Resource Affected: Soil  
Oxygenate: False  
DEC Memo: Start CallerRemark - 0006192 CALLER REPORTING A SPILL OF UNK SOURCE  
CONED#133027 SAMPLES TAKEN CLEAN UP PENDING LAB RESULTS NO CALLBACK NECESSARY  
ON 1000 GAL OF WATER END CallerRemark - 0006192  
Remarks: Start DECRemark - 0006192 Prior to Sept, 2004 data translation this spill Lead  
DEC Field was "O'CONNELL" END DECRemark - 0006192

NY Hist Spills:  
Region of Spill: 2  
Spill Number: 0006192  
Investigator: O'CONNELL  
Caller Name: Not reported  
Caller Agency: Not reported  
Caller Phone: Not reported  
Notifier Name: Not reported  
Notifier Agency: Not reported  
Notifier Phone: Not reported  
Spill Date/Time: 08/24/2000 12:15  
Reported to Dept Date/Time: 08/24/00 13:16  
SWIS: 61  
Spiller Name: UNK  
Spiller Contact: UNK  
Spiller Phone: (000) 000-0000  
Spiller Contact: CALLER  
Spiller Phone: ( ) -  
Spiller Address: UNK  
Spiller City,St,Zip: UNK  
Spill Cause: Unknown

Map ID  
Direction  
Distance  
Distance (ft.)  
Elevation

MAP FINDINGS

MANHOLE 4352 (Continued)

EDR ID Number  
EPA ID Number

Database(s)

S104788771

Reported to Dept: On Land  
Water Affected: Not reported  
Spill Source: 12  
Spill Notifier: Affected Persons  
PBS Number: Not reported  
Cleanup Ceased: / /  
Cleanup Meets Std: False  
Last Inspection: / /  
Recommended Penalty: Penalty Not Recommended  
Spiller Cleanup Dt: / /  
Enforcement Date: / /  
Invstgn Complete: / /  
UST Involvement: False  
Spill Class: Known release with minimal potential for fire or hazard. DEC Response.  
Willing Responsible Party. Corrective action taken.  
Spill Closed Dt: 12/18/01  
Corrective Action Plan Submitted: / /  
Date Region Sent Summary to Central Office: / /  
Date Spill Entered In Computer Data File: 08/24/00  
Date Spill Entered In Computer Data File: Not reported  
Update Date: 12/18/01  
Is Updated: False  
PBS Number: Not reported  
Tank Number: Not reported  
Tank Size: Not reported  
Test Method: Not reported  
Leak Rate Failed Tank: Not reported  
Gross Leak Rate: Not reported  
Material Class Type: Petroleum  
Quantity Spilled: 1  
Unkonwn Quantity Spilled: False  
Units: Gallons  
Quantity Recovered: 0  
Unkonwn Quantity Recovered: False  
Material: UNKNOWN PETROLEUM  
Class Type: UNKNOWN PETROLEUM  
Times Material Entry In File: 16414  
CAS Number: Not reported  
Last Date: 19940929  
DEC Remarks: Not reported  
Remark: CALLER REPORTING A SPILL OF UNK SOURCE CONED 133027 SAMPLES TAKEN CLEAN UP  
PENDING LAB RESULTS NO CALLBACK NECESSARY ON 1000 GAL OF WATER

A18  
East  
< 1/8  
160 ft.

N 12TH ST & KENT AVE/BKLY  
NORTH 12TH ST / KENT AVE  
NEW YORK CITY, NY

NY Spills S102145412  
NY Hist Spills N/A

Site 18 of 32 in cluster A

Relative:  
Higher

NY Spills:  
Site ID: 247157  
Facility Addr2: Not reported  
Facility ID: 8903958  
Spill Number: 8903958  
Facility Type: ER  
SWIS: 2401  
Region of Spill: 2  
Investigator: SIGONA

Actual:  
11 ft.

Map ID  
Direction  
Distance  
Distance (ft.)  
Elevation

MAP FINDINGS

**N 12TH ST & KENT AVE/BKLY (Continued)**

EDR ID Number  
EPA ID Number

Database(s)

**S102145412**

Referred To: Not reported  
Spill Date: 07/21/89  
Reported to Dept: 07/21/89  
CID: Not reported  
Spill Cause: Unknown  
Water Affected: Not reported  
Spill Source: Commercial/Industrial  
Spill Notifier: Local Agency  
Cleanup Ceased: 07/21/89  
Cleanup Meets Std: True  
Last Inspection: / /  
Recommended Penalty: Penalty Not Recommended  
UST Trust: False  
Spill Class: Not reported  
Spill Closed Dt: 07/21/89  
Remediation Phase: 0  
Date Entered In Computer: 07/27/89  
Spill Record Last Update: 09/30/04  
Spiller Name: Not reported  
Spiller Company: STANDARD WHITE METALS COR  
Spiller Address: 121 NORTH STREET  
Spiller City,St,Zip: BROOKLYN, NY  
Spiller Company: 001  
Spiller Phone: (718) 963-2200  
Contact Name: Not reported  
Contact Phone: Not reported  
DEC Region: 2  
Program Number: 8903958  
DER Facility ID: 202939  
Site ID: 247157  
Operable Unit ID: 929365  
Operable Unit: 01  
Material ID: 448027  
Material Code: 0418A  
Material Name: ZINC OXIDE  
Case No.: 01314132  
Material FA: Other  
Quantity: 500.00  
Units: Pounds  
Recovered: 0.00  
Resource Affected: Soil  
Oxygenate: False  
DEC Memo: Start CallerRemark - 8903958 CHEMICAL FIRE IN PROGRESS, FIRE CAUSED BUILDING TO  
BE COVERED WITH ZINC OXIDE POWDER DUST. END CallerRemark - 8903958  
Remarks: Not reported

**NY Hist Spills:**

Region of Spill: 2  
Spill Number: 8903958  
Investigator: SIGONA  
Caller Name: Not reported  
Caller Agency: Not reported  
Caller Phone: Not reported  
Notifier Name: Not reported  
Notifier Agency: Not reported  
Notifier Phone: Not reported  
Spill Date/Time: 07/21/1989 06:35

Map ID  
Direction  
Distance  
Distance (ft.)  
Elevation    Site

MAP FINDINGS

Database(s)  
EDR ID Number  
EPA ID Number

**N 12TH ST & KENT AVE/BKLY (Continued)**

**S102145412**

Reported to Dept Date/Time: 07/21/89 07:00  
 SWIS: 61  
 Spiller Name: STANDARD WHITE METALS COR  
 Spiller Contact: Not reported  
 Spiller Phone: (718) 963-2200  
 Spiller Address: 121 NORTH STREET  
 Spiller City,St,Zip: BROOKLYN, NY  
 Spill Cause: Unknown  
 Reported to Dept: On Land  
 Water Affected: Not reported  
 Spill Source: 01  
 Spill Notifier: Local Agency  
 PBS Number: Not reported  
 Cleanup Ceased: 07/21/89  
 Cleanup Meets Std: True  
 Last Inspection: / /  
 Recommended Penalty: Penalty Not Recommended  
 Spiller Cleanup Dt: / /  
 Enforcement Date: / /  
 Invstgn Complete: / /  
 UST Involvement: False  
 Spill Class: Not reported  
 Spill Closed Dt: 07/21/89  
 Corrective Action Plan Submitted: / /  
 Date Region Sent Summary to Central Office: / /  
 Date Spill Entered In Computer Data File: 07/27/89  
 Date Spill Entered In Computer Data File: Not reported  
 Update Date: / /  
 Is Updated: False  
 PBS Number: Not reported  
 Tank Number: Not reported  
 Tank Size: Not reported  
 Test Method: Not reported  
 Leak Rate Failed Tank: Not reported  
 Gross Leak Rate: Not reported  
 Material Class Type: Hazardous Material  
 Quantity Spilled: 500  
 Unkonwn Quantity Spilled: False  
 Units: Pounds  
 Quantity Recovered: 0  
 Unkonwn Quantity Recovered: False  
 Material: ZINC OXIDE  
 Class Type: ZINC OXIDE  
 Times Material Entry In File: 2  
 CAS Number: 01314132  
 Last Date: 19950815  
 DEC Remarks: 07/21/89: 20 SQUARE BLOCKS EVACUATED, FIRE DEPT HAZMAT ON SCENE, EPA NOTIFIED,CLEAN UP MEASURES GIVEN BY EPA STANDARDS, HEALTH DEPT OSHA COLLABORATED WITH EPA.  
 Remark: CHEMICAL FIRE IN PROGRESS, FIRE CAUSED BUILDING TO BE COVERED WITH ZINC OXIDE POWDER DUST.

Map ID  
Direction  
Distance  
Distance (ft.)  
Elevation

MAP FINDINGS

A19  
East  
< 1/8  
178 ft.

NORTH 12TH ST / KENT AV  
BROOKLYN, NY

NY Spills  
NY Hist Spills

EDR ID Number  
EPA ID Number

S104647182  
N/A

Relative:  
Higher

Site 19 of 32 in cluster A

Actual:  
11 ft.

NY Spills:

Site ID: 289491  
Facility Addr2: Not reported  
Facility ID: 9804116  
Spill Number: 9804116  
Facility Type: ER  
SWIS: 2401  
Region of Spill: 2  
Investigator: TOMASELLO  
Referred To: Not reported  
Spill Date: 07/01/98  
Reported to Dept: 07/01/98  
CID: 266  
Spill Cause: Human Error  
Water Affected: Not reported  
Spill Source: Commercial/Industrial  
Spill Notifier: Local Agency  
Cleanup Ceased: / /  
Cleanup Meets Std: False  
Last Inspection: / /  
Recommended Penalty: Penalty Not Recommended  
UST Trust: False  
Spill Class: Known release with minimal potential for fire or hazard. No DEC Response. No corrective action required.  
Spill Closed Dt: 03/03/03  
Remediation Phase: 0  
Date Entered In Computer: 07/01/98  
Spill Record Last Update: 03/03/03  
Spiller Name: Not reported  
Spiller Company: UNKNOWN  
Spiller Address: Not reported  
Spiller City,St,Zip: NY  
Spiller Company: 999  
Spiller Phone: Not reported  
Contact Name: Not reported  
Contact Phone: Not reported  
DEC Region: 2  
Program Number: 9804116  
DER Facility ID: 234424  
Site ID: 289491  
Operable Unit ID: 1064989  
Operable Unit: 01  
Material ID: 318837  
Material Code: 0066A  
Material Name: UNKNOWN PETROLEUM  
Case No.: Not reported  
Material FA: Petroleum  
Quantity: 0.00  
Units: Gallons  
Recovered: 0.00  
Resource Affected: Soil  
Oxygenate: False  
DEC Memo: Start CallerRemark - 9804116 ANONYMOUS CITIZEN REPORTED THAT AN UNKNOWN

Map ID  
Direction  
Distance  
Distance (ft.)  
Elevation

MAP FINDINGS

Site

Database(s)

EDR ID Number  
EPA ID Number

(Continued)

S104647182

CONTRACTOR STUCK AN UNKNOWN TYPE OIL LINE WHILE WORKING IN THE STREET.  
INDUSTRIAL WASTE AND POSSIBLY HAZ-MAT ENROUTE. END CallerRemark - 9804116

Remarks: Not reported

NY Hist Spills:

Region of Spill: 2  
Spill Number: 9804116  
Investigator: TOMASELLO  
Caller Name: Not reported  
Caller Agency: Not reported  
Caller Phone: Not reported  
Notifier Name: Not reported  
Notifier Agency: Not reported  
Notifier Phone: Not reported  
Spill Date/Time: 07/01/1998 11:15  
Reported to Dept Date/Time: 07/01/98 11:22  
SWIS: 61  
Spiller Name: UNKNOWN  
Spiller Contact: Not reported  
Spiller Phone: Not reported  
Spiller Address: Not reported  
Spiller City,St,Zip: Not reported  
Spill Cause: Human Error  
Reported to Dept: On Land  
Water Affected: Not reported  
Spill Source: 01  
Spill Notifier: Local Agency  
PBS Number: Not reported  
Cleanup Ceased: / /  
Cleanup Meets Std: False  
Last Inspection: / /  
Recommended Penalty: Penalty Not Recommended  
Spiller Cleanup Dt: / /  
Enforcement Date: / /  
Invstgn Complete: / /  
UST Involvement: False  
Spill Class: Known release with minimal potential for fire or hazard. No DEC  
Response. No corrective action required.  
Spill Closed Dt: / /  
Corrective Action Plan Submitted: / /  
Date Region Sent Summary to Central Office: / /  
Date Spill Entered In Computer Data File: 07/01/98  
Date Spill Entered In Computer Data File: Not reported  
Update Date: 07/07/98  
Is Updated: False  
PBS Number: Not reported  
Tank Number: Not reported  
Tank Size: Not reported  
Test Method: Not reported  
Leak Rate Failed Tank: Not reported  
Gross Leak Rate: Not reported  
Material Class Type: Petroleum  
Quantity Spilled: 0  
Unkonwn Quantity Spilled: True  
Units: Gallons  
Quantity Recovered: 0  
Unkonwn Quantity Recovered: True

Map ID  
Direction  
Distance  
Distance (ft.)  
Elevation

MAP FINDINGS

Site

Database(s)

EDR ID Number  
EPA ID Number

(Continued)

S104647182

Material: UNKNOWN PETROLEUM  
Class Type: UNKNOWN PETROLEUM  
Times Material Entry In File: 16414  
CAS Number: Not reported  
Last Date: 19940929  
DEC Remarks: Not reported  
Remark: ANONYMOUS CITIZEN REPORTED THAT AN UNKNOWN CONTRACTOR STUCK AN UNKNOWN TYPE OIL LINE WHILE WORKING IN THE STREET. INDUSTRIAL WASTE AND POSSIBLY HAZ-MAT ENROUTE.

A20  
East  
< 1/8  
178 ft.

MANHOLE #63427 VS/3477  
NORTH 12TH ST/KENT AVE  
BROOKLYN, NY

NY Spills S106005388  
N/A

Site 20 of 32 in cluster A

Relative:  
Higher

Actual:  
11 ft.

NY Spills:  
Site ID: 104165  
Facility Addr2: Not reported  
Facility ID: 0203699  
Spill Number: 0203699  
Facility Type: ER  
SWIS: 2401  
Region of Spill: 2  
Investigator: JHOCONNE  
Referred To: Not reported  
Spill Date: 07/08/02  
Reported to Dept: 07/08/02  
CID: 281  
Spill Cause: Unknown  
Water Affected: Not reported  
Spill Source: Commercial/Industrial  
Spill Notifier: Affected Persons  
Cleanup Ceased: / /  
Cleanup Meets Std: False  
Last Inspection: / /  
Recommended Penalty: Penalty Not Recommended  
UST Trust: False  
Spill Class: Known release with minimal potential for fire or hazard. DEC Response. Willing Responsible Party. Corrective action taken.  
Spill Closed Dt: / /  
Remediation Phase: 1  
Date Entered In Computer: 07/08/02  
Spill Record Last Update: 12/07/06  
Spiller Name: Not reported  
Spiller Company: UNKNOWN  
Spiller Address: Not reported  
Spiller City,St,Zip: ZZ -  
Spiller Company: 001  
Spiller Phone: Not reported  
Contact Name: MARK SCHLAGEL  
Contact Phone: (212) 580-6763  
DEC Region: 2  
Program Number: 0203699  
DER Facility ID: 92084  
Site ID: 104165  
Operable Unit ID: 856584  
Operable Unit: 01

Map ID  
Direction  
Distance  
Distance (ft.)  
Elevation

MAP FINDINGS

**MANHOLE #63427 VS/3477 (Continued)**

EDR ID Number  
EPA ID Number

Database(s)

**S106005388**

Material ID: 521519  
Material Code: 0066A  
Material Name: UNKNOWN PETROLEUM  
Case No.: Not reported  
Material FA: Petroleum  
Quantity: 402.00  
Units: Gallons  
Recovered: 0.00  
Resource Affected: Soil  
Oxygenate: False  
DEC Memo: Start CallerRemark - 0203699 400 gallons of unknown oil on top of 100 gallons of water in manhole and 2 gallons on top of 100 gallons of water in vs. 3 samples to be taken and cleanup is pending vendor. material is possibly #6 oil. con ed # 143845. END CallerRemark - 0203699  
Remarks: Start DECRemark - 0203699 Con Ed e2mis #143845: 7-8-02 1710 HRS IN MH63427 S/S NORTH 12 ST 230' W/O KENT AVE HE FOUND APPROX 400 GALLONS OIL ON 100 GALLONS WATER AT THE SAME LOCATION 20' W/O HE FOUND IN VS3477 S/S NO.12 ST 250' W/O KENT ST 2 GALLONS UNKNOWN OIL ON 100 GALLONS WATER. STATES THAT THE OIL WENT FROM MH63427 THRU THE PRIMARY DUCT INTO VS3477. HE ALSO STATES THAT THIS LOOKS LIKE #6 FUEL OIL THAT COULD HAVE COME FROM PIPELINE THAT IS IN THE VICINITY. HE PRESSURE TESTED TRANSF AND PRESSURE TESTED GOOD. HE DOES NOT SEE A SUMP OR SEWER CONNECTION AT THIS TIME. LIQUID SEEMS CONTAINED TO THESE TWO LOCATION. HE TOOK 3 SAMPLES PCB, OIL ID AND FLASH POINT AND REQUESTED EMERG PRIORITY FOR PCB OIL ID & FLASH POINT RESULTS. WILL CALL CONTRACTOR (CLEAN HARBORS) TO START CLEANUP. UPDATE 7-8-02 1815 HRS EPA # NYP 004100269  
7/8/02 2150 hrs - Orange marking on sidewalk indicating a possible chance that a MOSF line may run next to the mh. Further investigation pending. As for now will remain as Third Party spill. LAB RESULT RECEIVED 7/8/02 - 2154 02-06294 FLASH POINT >140 DEG F. LAB RESULT RECEIVED 7/8/02 - 2252 02-06292 <1 ppm PCB. LAB SEQ 02-06293-001 - THE SAMPLE IS TO DEGRADED TO DETERMINE THE SOURCE. HOWEVER THERE ARE CHARACTERISTICS WHICH ARE SIMILAR TO A HEAVY FUEL. 7/9/02 @ 1430 D.E.C K.FOLEY ARRIVED ON LOCATION INSPECTED JOB & REQUESTED WE REINSPECT STRUCTURE A FEW DAYS AFTER CLEANUP COMPLETED FOR SOURCE OF OIL SEEPAGE. UPDATE 7/9/02 - 2300 VS3477 AND MH 63427 STEAM CLEANED & DOUBLE WASHED BY CLEAN HARBORS. IN MH 63427 OIL Oozing FROM SEAM BETWEEN WALLS & CEILING & DUCTS. SUMP FOUND CEMENTED. TAG REMAINS IN PLACE PENDING INSPECTION OF BOTH STRUCTURES IN A FEW DAYS AS PER DEC. Update 7/12/02 1100 hrs - C. Fernandez reports that when he inspected MH 63427, he found oil on water and on the walls. Another inspection will be done on Monday 7/15/02. Update 7/23/02 1330 hrs - R. Cosentino reports he found 3 unidentified monitoring wells in the area of the involved company structures. R. Cosentino reported this information to Jane O'Connell of the DEC. DEC will follow up with an investigation to whom the wells belong to. UPDATE 8/6/02 - 0940 STRUCTURE INSPECTED. MR. WALKER FOUND APPROX 1 GAL OF OIL ON APPROX 300 GALS OF WATER. FOLLOW UP INSPECTION BY D.E.C. IS SCHEDULED FOR TOMORROW (8/7/02). UPDATE 01-AUG-2002 11:48 HRS WHILE ON LOCATION TO MEET WITH DEC REP. & EH&S R.JAMES DISCOVERED APPROX. 1 QT OF UNKNOWN & 200 OF WATER IN VS-3477. 3 LIQ. SAMPLES TAKEN FROM SPILL 1 FOR PCB, 1 FOR ID AND 1 FOR SULPHUR CONTENT. ALSO FOUND IN M-63427 APPROX. 1 QT OF UNKNOWN OIL ON 100 GALS OF WATER. 3 LIQ. SAMPLES TAKEN FROM SPILL 1 FOR PCB, 1 FOR ID AND 1 FOR SULPHUR CONTENT. Update 8/7/02: Ron James met with DEC Rep Jane O'Connell at the spill vaults, to determine the source of the reoccurring oil in these structures. Ms. O'Connell visited the nearby Bayside Fuel Oil plant. She felt that it was unlikely that they were the source of the oil in the structures. She felt it was probably residual #6 fuel oil from a Con Edison Fuel line spill in 1992. At her suggestion, after the next cleanup we will inspect the duct lines coming from the direction of Kent Ave for residual #6 fuel oil. Wednesday, August 07, 2002 8:26 PM Lab Sequence Number:



Map ID  
Direction  
Distance  
Distance (ft.)  
Elevation

MAP FINDINGS

**MANHOLE #63427 VS/3477 (Continued)**

EDR ID Number  
EPA ID Number

Database(s)

**S106005388**

02-07395-001 STRUCTURE: MANHOLE 63427 - analysis indicates the presence of a substance similar to a degraded mixture of a light and a heavy fuel oil.  
2/28/03: At the request of M. Sicherman, Responsible Operation was changed from Networks to EHS - Remediation. DEC inspector's notes: 7/8/02, 10:15 AM - According to Mike Kessler (ERT), Transmission Ops did investigate. Pipeline No. 7 drained/capped in 1999. There is a fill line for nearby building near manhole. Crew still on-site performing clean up. Did not know when manhole was last opened. Trans Ops claims there would be oil in more manholes if related to pipeline no. 7. (KMF) 7/9/02: met at site with Tino Fernandez (Env. Ops.). Located on dead-end street across from Bayside Fuel Oil company. Approx. 400 gallons #6 oil in MH63427 & VS3477. MH and VS are located approx. halfway down N. 12th St. to west of Kent Ave. Pipeline No. 7 runs along Kent Ave (drained/capped 1999). Clean Harbors supervisor Jeb Cook is on-site with crew. Once they clean MH and VS, Con Ed can determine where oil is seeping from. (KMF) 8/7/02: Met with Ron James (B/Q EH&S). Heavy oil found in manhole and transformer vault on south side of N. 12th Street. After reviewing file for DEC #9202230 (5/23/92), we agree that these structures were initially impacted by leak from Pipeline #7 at corner of N. 12th St/Kent Ave. The oil ID from the structure is "heavy fuel oil" According to e2mis report, the vault was "steam cleaned" last week, but there is still #6 oil visible on sides of transformer. There are a number of groundwater monitoring wells in the vicinity of the vault. The vault lies across the street from the Bayside oil terminal. I interviewed the site manager and the on-site consultant (TRC) - both indicated that their wells are confined to within the property boundaries, and that there was little impact on southside of their property. Vault is also adjacent to a NYD Sanitation garage. I spoke with Jake Krimgold (DDC monitor) - he indicated that off-site wells are probably his, but that there was no free product. I will look at boring logs for well installations and see if there is any evidence of #6 oil contamination (as opposed to diesel, which was the focus of their investigation). (JHO) Update 6/9/06 Spill closed based on final site investigation report located in eDocs App. B Site 25. (SKA) 11/7/06 - spill reopened based on phone call from Matthew Madsen (Con Ed remediation). Manhole was inspected yesterday and was apparently never cleaned out. I requested a revised e2mis report, and requested that adjacent and adjoining structures be inspected for evidence of additional oil. (JHO) END DEC Remark - 0203699

A21  
East  
< 1/8  
178 ft.

**REGULATOR B9 TRIPS OUT!**  
**N.12TH ST. / KENT AVE.**  
**BROOKLYN, NY**

**NY Spills**  
**NY Hist Spills** **S102143915**  
**N/A**

**Relative:**  
**Higher**

**Site 21 of 32 in cluster A**

**Actual:**  
**11 ft.**

NY Spills:  
Site ID: 182601  
Facility Addr2: Not reported  
Facility ID: 8600609  
Spill Number: 8600609  
Facility Type: ER  
SWIS: 2401  
Region of Spill: 2  
Investigator: UNASSIGNED  
Referred To: Not reported  
Spill Date: 04/24/86  
Reported to Dept: 04/24/86  
CID: Not reported  
Spill Cause: Equipment Failure  
Water Affected: EAST RIVER

Map ID  
Direction  
Distance  
Distance (ft.)  
Elevation    Site

MAP FINDINGS

Database(s)  
EDR ID Number  
EPA ID Number

**REGULATOR B9 TRIPS OUT! (Continued)**

**S102143915**

Spill Source: Commercial/Industrial  
Spill Notifier: Local Agency  
Cleanup Ceased: 04/29/86  
Cleanup Meets Std: True  
Last Inspection: / /  
Recommended Penalty: Penalty Not Recommended  
UST Trust: False  
Spill Class: Not reported  
Spill Closed Dt: 04/29/86  
Remediation Phase: 0  
Date Entered In Computer: 05/15/86  
Spill Record Last Update: 06/23/86  
Spiller Name: Not reported  
Spiller Company: NYC  
Spiller Address: Not reported  
Spiller City,St,Zip: ZZ  
Spiller Company: 001  
Spiller Phone: Not reported  
Contact Name: Not reported  
Contact Phone: Not reported  
DEC Region: 2  
Program Number: 8600609  
DER Facility ID: 152996  
Site ID: Not reported  
Operable Unit ID: Not reported  
Operable Unit: Not reported  
Material ID: Not reported  
Material Code: Not reported  
Material Name: Not reported  
Case No.: Not reported  
Material FA: Not reported  
Quantity: Not reported  
Units: Not reported  
Recovered: Not reported  
Resource Affected: Not reported  
Oxygenate: Not reported  
DEC Memo: Start CallerRemark - 8600609 ACT. SPILL-12MGD-REGULATOR CREW TO INVESTIGATE END  
CallerRemark - 8600609  
Remarks: Start DECRemark - 8600609 Prior to Sept, 2004 data translation this spill Lead  
DEC Field was " " 10/10/95: This is additional information about material  
spilled from the translation of the old spill file: WASTE WATER END DECRemark -  
8600609

**NY Hist Spills:**

Region of Spill: 2  
Spill Number: 8600609  
Investigator: Not reported  
Caller Name: Not reported  
Caller Agency: Not reported  
Caller Phone: Not reported  
Notifier Name: Not reported  
Notifier Agency: Not reported  
Notifier Phone: Not reported  
Spill Date/Time: 04/24/1986 12:30  
Reported to Dept Date/Time: 04/24/86 16:38  
SWIS: 61  
Spiller Name: NYC

Map ID  
Direction  
Distance  
Distance (ft.)  
Elevation    Site

MAP FINDINGS

Database(s)  
EDR ID Number  
EPA ID Number

**REGULATOR B9 TRIPS OUT! (Continued)**

**S102143915**

Spiller Contact: Not reported  
Spiller Phone: Not reported  
Spiller Address: Not reported  
Spiller City,St,Zip: Not reported  
Spill Cause: Equipment Failure  
Reported to Dept: Surface Water  
Water Affected: EAST RIVER  
Spill Source: 01  
Spill Notifier: Local Agency  
PBS Number: Not reported  
Cleanup Ceased: 04/29/86  
Cleanup Meets Std: True  
Last Inspection: / /  
Recommended Penalty: Penalty Not Recommended  
Spiller Cleanup Dt: / /  
Enforcement Date: / /  
Invstgn Complete: / /  
UST Involvement: False  
Spill Class: Not reported  
Spill Closed Dt: 04/29/86  
Corrective Action Plan Submitted: / /  
Date Region Sent Summary to Central Office: / /  
Date Spill Entered In Computer Data File: 05/15/86  
Date Spill Entered In Computer Data File: Not reported  
Update Date: 06/23/86  
Is Updated: False  
PBS Number: Not reported  
Tank Number: Not reported  
Tank Size: Not reported  
Test Method: Not reported  
Leak Rate Failed Tank: Not reported  
Gross Leak Rate: Not reported  
Material Class Type: Not reported  
Quantity Spilled: Not reported  
Unkonwn Quantity Spilled: Not reported  
Units: Not reported  
Quantity Recovered: Not reported  
Unkonwn Quantity Recovered: Not reported  
Material: Not reported  
Class Type: Not reported  
Times Material Entry In File: Not reported  
CAS Number: Not reported  
Last Date: Not reported  
DEC Remarks: 10/10/95: This is additional information about material spilled from the translation of the old spill file: WASTE WATER  
Remark: ACT. SPILL-12MGD-REGULATOR CREW TO INVESTIGATE

**A22**  
**East**  
**< 1/8**  
**178 ft.**

**N 12TH ST & KENT AVE**  
**N 12TH ST / KENT AVE**  
**BKLYN, NY**

**NY Spills**  
**NY Hist Spills**

**S102142914**  
**N/A**

**Relative:**  
**Higher**

**Site 22 of 32 in cluster A**

**Actual:**  
**11 ft.**

NY Spills:  
Site ID: 285573  
Facility Addr2: Not reported  
Facility ID: 9202230  
Spill Number: 9202230

Map ID  
Direction  
Distance  
Distance (ft.)  
Elevation

MAP FINDINGS

**N 12TH ST & KENT AVE (Continued)**

EDR ID Number  
EPA ID Number

Database(s)

**S102142914**

Facility Type: ER  
SWIS: 2401  
Region of Spill: 2  
Investigator: JHOCONNE  
Referred To: Not reported  
Spill Date: 05/23/92  
Reported to Dept: 05/23/92  
CID: Not reported  
Spill Cause: Equipment Failure  
Water Affected: Not reported  
Spill Source: Major Facility > 400,000 gal  
Spill Notifier: Responsible Party  
Cleanup Ceased: / /  
Cleanup Meets Std: False  
Last Inspection: / /  
Recommended Penalty: Penalty Not Recommended  
UST Trust: False  
Spill Class: Known release with minimal potential for fire or hazard. DEC Response.  
Willing Responsible Party. Corrective action taken.  
Spill Closed Dt: 06/09/06  
Remediation Phase: 0  
Date Entered In Computer: 05/29/92  
Spill Record Last Update: 06/09/06  
Spiller Name: Not reported  
Spiller Company: CON ED  
Spiller Address: 4 IRVING PLACE  
Spiller City,St,Zip: MANHATTAN, NY  
Spiller Company: 001  
Spiller Phone: Not reported  
Contact Name: Not reported  
Contact Phone: Not reported  
DEC Region: 2  
Program Number: 9202230  
DER Facility ID: 231569  
Site ID: 285573  
Operable Unit ID: 966321  
Operable Unit: 01  
Material ID: 413497  
Material Code: 0003  
Material Name: #6 Fuel Oil  
Case No.: Not reported  
Material FA: Petroleum  
Quantity: 9000.00  
Units: Gallons  
Recovered: 0.00  
Resource Affected: Soil  
Oxygenate: False  
DEC Memo: Start CallerRemark - 9202230 AT RAVENSWOOD GS OIL 20" PIPELINE LEAK; FD, SANITATION, DEP HAZ MAT & IWCS NOTIFIED. AAA POLLUTION ON SCENE. END  
CallerRemark - 9202230  
Remarks: Start DECRemark - 9202230 Prior to Sept, 2004 data translation this spill Lead DEC Field was "O'CONNELL" 5/23/92, 11:45 AM: Sigona arrived on site. NYCDEP (Stan Siedenber) already on-site. Depth to line approx. 6.5 feet, 20" line. Time of discovery - FDNY called Con Ed at 0445 hrs. Con Ed John Mitchell (Supt. of Fuel Oil pipelines) arrived at 0650 hrs. Confirmed leak with CIG at 0759 hrs. Observed oil into top of sewer manhole, oil in catch basins, oil in NY Telephone service box (NYTel notified by CIG). 3,000 gallons removed thus

Map ID  
Direction  
Distance  
Distance (ft.)  
Elevation

MAP FINDINGS

N 12TH ST & KENT AVE (Continued)

EDR ID Number  
EPA ID Number

Database(s)

S102142914

far by AAA Pollution Control. Also, AAA removed 2 large piles of contaminated soil (approx. 10-15 cu. yds. each). Excavation for pipeline is currently approx. 14' long by 5' wide along east side of center line of roadway (Kent Ave.). 3 Con Ed workers are shoveling oil saturated dirt from bottom of trench as AAA is pumping free product. According to John Mitchell (Con Ed), they are purging back to N. 1st Street terminal at 10 psi pressure. Valves at either end of leak area are closed (11th St. and Oak Ave.). There is an offset in the pipeline so that it can go around a sewer line. Oil is surging from hole in line observed at 13:20 hrs as the line is exposed (leak is on upper west side surface of pipeline). Oil is flowing freely into the trench as soil is removed. Hole is filled with between 100-300 gallons oil as it is being pumped. NYCDEP IWCS (Sagar Chatterjee) arrived at 2:00 PM. He will get maps of sewers and investigate any sewer contamination. At 4:05 PM he informed Sigona that catch basins lead to 156" twin storm drains. Notified USCG (Lt. Mark Maser) at 4:15 PM of possible release from storm sewers to East River. By 5 PM, 3 vac trucks had been filled (approx. 8,000 gallons) and taken off-site by AAA. At 6:20 PM, observed sheen on East River with Coast Guard and DEP. At 7:30 PM, while walking along N. 12th St. from Kent Ave to River, observed oil in two manholes (open grating on transformer manhole). (AJS) 6/17/92, 12:25 PM: Observed new collar on pipeline, examined pipeline repair. Met with Harry Coates, Carmine Sabatasso (Con Ed). Area is clean - OK to backfill. Observed a few drops of oil in the telephone conduit about 50 feet west of the leak however these conduits will be pressure washed. (AJS) 11/23/94: REASSIGNED FROM SIGONA TO ENGELHARDT ON 11/23/94. APPENDIX B SITE NO. 25/45. TRANSFERRED FROM ENGELHARDT TO O'CONNELL. Update 6/9/06 Spill closed based on final site investigation report located in eDocs App. B Site 25. (SKA) END DEC Remark - 9202230

NY Hist Spills:

Region of Spill: 2  
Spill Number: 9202230  
Investigator: ENGELHARDT  
Caller Name: Not reported  
Caller Agency: Not reported  
Caller Phone: Not reported  
Notifier Name: Not reported  
Notifier Agency: Not reported  
Notifier Phone: Not reported  
Spill Date/Time: 05/23/1992 06:07  
Reported to Dept Date/Time: 05/23/92 09:55  
SWIS: 61  
Spiller Name: CON ED  
Spiller Contact: Not reported  
Spiller Phone: Not reported  
Spiller Address: 4 IRVING PLACE  
Spiller City, St, Zip: NEW YORK, NY  
Spill Cause: Equipment Failure  
Reported to Dept: On Land  
Water Affected: Not reported  
Spill Source: 03  
Spill Notifier: Responsible Party  
PBS Number: Not reported  
Cleanup Ceased: / /  
Cleanup Meets Std: False  
Last Inspection: / /  
Recommended Penalty: Penalty Not Recommended  
Spiller Cleanup Dt: / /

Map ID  
Direction  
Distance  
Distance (ft.)  
Elevation

MAP FINDINGS

**N 12TH ST & KENT AVE (Continued)**

EDR ID Number  
EPA ID Number

Database(s)

**S102142914**

Enforcement Date: / /  
Invstgn Complete: / /  
UST Involvement: False  
Spill Class: Known release with minimal potential for fire or hazard. DEC Response.  
Willing Responsible Party. Corrective action taken.  
Spill Closed Dt: / /  
Corrective Action Plan Submitted: / /  
Date Region Sent Summary to Central Office: / /  
Date Spill Entered In Computer Data File: 05/29/92  
Date Spill Entered In Computer Data File: Not reported  
Update Date: 08/09/95  
Is Updated: False  
PBS Number: Not reported  
Tank Number: Not reported  
Tank Size: Not reported  
Test Method: Not reported  
Leak Rate Failed Tank: Not reported  
Gross Leak Rate: Not reported  
Material Class Type: Petroleum  
Quantity Spilled: 9000  
Unkonwn Quantity Spilled: False  
Units: Gallons  
Quantity Recovered: 0  
Unkonwn Quantity Recovered: False  
Material: #6 FUEL OIL  
Class Type: #6 FUEL OIL  
Times Material Entry In File: 2190  
CAS Number: Not reported  
Last Date: 19940728  
DEC Remarks: 11/23/94: REASSIGNED FROM SIGONA TO ENGELHARDT ON 11/23/94.  
Remark: AT RAVENSWOOD GS OIL 20 PIPELINE LEAK; FD, SANITATION, DEP HAZ MAT IWCS  
NOTIFIED. AAA POLLUTION ON SCENE.

**A23**  
**East**  
**< 1/8**  
**179 ft.**

**VS4120**  
**N 12 ST AT KENT AVE**  
**BROOKLYN, NY**

**NY Spills S106970790**  
**N/A**

**Site 23 of 32 in cluster A**

**Relative:**  
**Higher**

NY Spills:  
Site ID: 349547  
Facility Addr2: Not reported  
Facility ID: 0504719  
Spill Number: 0504719  
Facility Type: ER  
SWIS: 2401  
Region of Spill: 2  
Investigator: SKARAKHA  
Referred To: Not reported  
Spill Date: 07/19/05  
Reported to Dept: 07/20/05  
CID: 74  
Spill Cause: Unknown  
Water Affected: Not reported  
Spill Source: Unknown  
Spill Notifier: Other  
Cleanup Ceased: / /  
Cleanup Meets Std: False

**Actual:**  
**11 ft.**

Map ID  
Direction  
Distance  
Distance (ft.)  
Elevation

MAP FINDINGS

VS4120 (Continued)

EDR ID Number  
EPA ID Number

Database(s)

S106970790

Last Inspection: / /  
Recommended Penalty: Penalty Not Recommended  
UST Trust: False  
Spill Class: Known release with minimal potential for fire or hazard. DEC Response.  
Willing Responsible Party. Corrective action taken.  
Spill Closed Dt: 09/23/05  
Remediation Phase: 0  
Date Entered In Computer: 07/20/05  
Spill Record Last Update: 09/23/05  
Spiller Name: Not reported  
Spiller Company: Not reported  
Spiller Address: 40 ELDRIDGE AV  
Spiller City,St,Zip: STATEN ISLAND, NY  
Spiller Company: 001  
Spiller Phone: Not reported  
Contact Name: ERT DESK  
Contact Phone: (212) 580-8383  
DEC Region: 2  
Program Number: 0504719  
DER Facility ID: 295986  
Site ID: 349547  
Operable Unit ID: 1107139  
Operable Unit: 01  
Material ID: 2097032  
Material Code: 0066A  
Material Name: UNKNOWN PETROLEUM  
Case No.: Not reported  
Material FA: Petroleum  
Quantity: 1.00  
Units: Gallons  
Recovered: 0.00  
Resource Affected: Soil  
Oxygenate: False  
DEC Memo: Start CallerRemark - 0504719 1 GALLON UNKNOWN OIL ON 400 GALLONS OF WATER  
CLEANUP PENDING CREW AVAILABILITY LAB RESULTS - LESS THAN 1PPM COMING OFF THE  
CLOCK - NO CREW AVAILABLE REF. 159827 END CallerRemark - 0504719  
Remarks: Start DECRemark - 0504719 e2mis no 159827 G. HICKEY REPORTS FINDING APPROX 1  
GAL OF UNKNOWN OIL ON APPROX 400 GALS OF WATER IN VS4120. NO SEWERS, WATERWAYS,  
OR PRIVATE PROPERTY AFFECTED. THE SOURCE AND CAUSE OF THE SPILL IS UNKNOWN. THE  
STANDINGWATER IN THE STRUCTURE HAD NO MOVEMENT, AND THERE DID NOT APPEAR TO BE  
ANY SEWER CONNECTIONS. WAREHOUSE HISTORICAL RECORDS DATED 8/23/2002 INDICATE  
PCB AS 6 PPM LAB SEQ# 02-07779-001. MR HICKEY WILL PRESSURE TEST THE UNIT AND  
REPORT BACK TO THE DESK. ENV STOP TAG# 36653 WAS PLACED AND ONE LIQUID SAMPLE  
TAKEN. UPDATE 7/19/05 11:38 HRS G. HICKEY REPORTS THAT THE UNIT HELD  
PRESSURE. 7/20/05 0009HRS LAB RESULT RETURNED < 1 PPM LSN-05-07385-001.  
7/20/05 1843HRS N FRUSTICI REPORTS UNIT WASREMOVED. G DONATONE 7/20/05  
1910HRS D.BANKHEAD REPORTS CLEANUP COMPLETED DOULBED WASHED STRUCTURE USING  
BIO-GEN 760. FOUND SUMP SEALED.REMOVED ENVIR TAG#36653. G DONATONE Closed.  
9-23-05. GB END DECRemark - 0504719

Map ID  
Direction  
Distance  
Distance (ft.)  
Elevation

MAP FINDINGS

Site Database(s) EDR ID Number  
EPA ID Number

**A24**  
**South**  
**< 1/8**  
**181 ft.**

**50 KENT AVENUE**  
**50 KENT AVENUE**  
**BROOKLYN,NEW YORK, NY**

**NY Spills**  
**NY Hist Spills**

**S102148163**  
**N/A**

**Relative:**  
**Higher**

**Site 24 of 32 in cluster A**

**Actual:**  
**14 ft.**

NY Spills:  
Site ID: 290162  
Facility Addr2: Not reported  
Facility ID: 9607376  
Spill Number: 9607376  
Facility Type: ER  
SWIS: 2401  
Region of Spill: 2  
Investigator: JAKOLLEE  
Referred To: Not reported  
Spill Date: 09/11/96  
Reported to Dept: 09/11/96  
CID: 14  
Spill Cause: Equipment Failure  
Water Affected: Not reported  
Spill Source: Commercial/Industrial  
Spill Notifier: Other  
Cleanup Ceased: / /  
Cleanup Meets Std: False  
Last Inspection: / /  
Recommended Penalty: Penalty Not Recommended  
UST Trust: False  
Spill Class: Known release with minimal potential for fire or hazard. DEC Response.  
Willing Responsible Party. Corrective action taken.  
Spill Closed Dt: 12/10/04  
Remediation Phase: 0  
Date Entered In Computer: 09/11/96  
Spill Record Last Update: 01/27/05  
Spiller Name: Not reported  
Spiller Company: NYC SANITATION GARAGE  
Spiller Address: 50 KENT AVE  
Spiller City,St,Zip: BROOKLYN, NY  
Spiller Company: 001  
Spiller Phone: (718) 387-5426  
Contact Name: Not reported  
Contact Phone: (718) 387-5426  
DEC Region: 2  
Program Number: 9607376  
DER Facility ID: 20058  
Site ID: 290162  
Operable Unit ID: 1035330  
Operable Unit: 01  
Material ID: 346644  
Material Code: 0008  
Material Name: Diesel  
Case No.: Not reported  
Material FA: Petroleum  
Quantity: 0.00  
Units: Gallons  
Recovered: 0.00  
Resource Affected: Groundwater  
Oxygenate: False  
DEC Memo: Start CallerRemark - 9607376 PROBABLE CAUSE IS LEAKING UNDERGROUND PIPING -



Map ID  
Direction  
Distance  
Distance (ft.)  
Elevation

MAP FINDINGS

EDR ID Number  
EPA ID Number  
Database(s)

50 KENT AVENUE (Continued)

S102148163

Remarks: FOUND PRODUCT IN MONITORING WELL END CallerRemark - 9607376  
Start DECRemark - 9607376 Prior to Sept, 2004 data translation this spill Lead  
DEC Field was "KOLLEENY" The Site is currently under remediation by LiRo.  
The site has another previous open spill # 9600011. As such, this spill is  
closed today keeping the older one open.- II (12/10/04). END DECRemark - 9607376

Site ID: 177869  
Facility Addr2: Not reported  
Facility ID: 9401167  
Spill Number: 9401167  
Facility Type: ER  
SWIS: 2401  
Region of Spill: 2  
Investigator: JMKRIMGO  
Referred To: Not reported  
Spill Date: 04/25/94  
Reported to Dept: 04/25/94  
CID: 14  
Spill Cause: Housekeeping  
Water Affected: Not reported  
Spill Source: Commercial/Industrial  
Spill Notifier: Tank Tester  
Cleanup Ceased: / /  
Cleanup Meets Std: False  
Last Inspection: / /  
Recommended Penalty: Penalty Not Recommended  
UST Trust: False  
Spill Class: Known release with minimal potential for fire or hazard. DEC Response.  
Willing Responsible Party. Corrective action taken.  
Spill Closed Dt: 10/31/03  
Remediation Phase: 0  
Date Entered In Computer: 04/29/94  
Spill Record Last Update: 07/07/05  
Spiller Name: Not reported  
Spiller Company: Not reported  
Spiller Address: Not reported  
Spiller City,St,Zip: \*\*\*Update\*\*\*, ZZ  
Spiller Company: 001  
Spiller Phone: Not reported  
Contact Name: Not reported  
Contact Phone: Not reported  
DEC Region: 2  
Program Number: 9401167  
DER Facility ID: 20058  
Site ID: 177869  
Operable Unit ID: 995005  
Operable Unit: 01  
Material ID: 384934  
Material Code: 0008  
Material Name: Diesel  
Case No.: Not reported  
Material FA: Petroleum  
Quantity: 1.00  
Units: Gallons  
Recovered: 0.00  
Resource Affected: Soil  
Oxygenate: False

Map ID  
Direction  
Distance  
Distance (ft.)  
Elevation    Site

MAP FINDINGS

Database(s)  
EDR ID Number  
EPA ID Number

**50 KENT AVENUE (Continued)**

**S102148163**

DEC Memo:        Start CallerRemark - 9401167 WILL PUMP OUT TANK. END CallerRemark - 9401167  
Remarks:        Start DECRemark - 9401167 Prior to Sept, 2004 data translation this spill Lead  
DEC Field was "KRIMGOLD" Insufficient information to follow up. Ref. to spill  
# 9600011. END DECRemark - 9401167

[Click this hyperlink](#) while viewing on your computer to access  
additional NY\_SPILL: detail in the EDR Site Report.

NY Hist Spills:

Region of Spill:                    2  
Spill Number:                    9607376  
Investigator:                    KOLLEENY  
Caller Name:                    Not reported  
Caller Agency:                    Not reported  
Caller Phone:                    Not reported  
Notifier Name:                    Not reported  
Notifier Agency:                    Not reported  
Notifier Phone:                    Not reported  
Spill Date/Time:                    09/11/1996 11:00  
Reported to Dept Date/Time:    09/11/96 11:45  
SWIS:                                61  
Spiller Name:                    NYC SANITATION GARAGE  
Spiller Contact:                    Not reported  
Spiller Phone:                    (718) 387-5426  
Spiller Phone:                    (718) 387-5426  
Spiller Address:                    50 KENT AV  
Spiller City,St,Zip:                BROOKLYN, NY  
Spill Cause:                    Equipment Failure  
Reported to Dept:                    Groundwater  
Water Affected:                    Not reported  
Spill Source:                    01  
Spill Notifier:                    Other  
PBS Number:                    Not reported  
Cleanup Ceased:                    / /  
Cleanup Meets Std:                    False  
Last Inspection:                    / /  
Recommended Penalty:                Penalty Not Recommended  
Spiller Cleanup Dt:                    / /  
Enforcement Date:                    / /  
Invstgn Complete:                    / /  
UST Involvement:                    False  
Spill Class:                    Known release with minimal potential for fire or hazard. DEC Response.  
Willing Responsible Party. Corrective action taken.  
Spill Closed Dt:                    / /  
Corrective Action Plan Submitted:                / /  
Date Region Sent Summary to Central Office:    / /  
Date Spill Entered In Computer Data File:        09/11/96  
Date Spill Entered In Computer Data File:        Not reported  
Update Date:                    10/14/97  
Is Updated:                    False  
PBS Number:                    Not reported  
Tank Number:                    Not reported  
Tank Size:                    Not reported  
Test Method:                    Not reported  
Leak Rate Failed Tank:                    Not reported  
Gross Leak Rate:                    Not reported  
Material Class Type:                    Petroleum

Map ID  
Direction  
Distance  
Distance (ft.)  
Elevation    Site

MAP FINDINGS

Database(s)  
EDR ID Number  
EPA ID Number

**50 KENT AVENUE (Continued)**

**S102148163**

Quantity Spilled: 0  
Unkonwn Quantity Spilled: True  
Units: Gallons  
Quantity Recovered: 0  
Unkonwn Quantity Recovered: False  
Material: DIESEL  
Class Type: DIESEL  
Times Material Entry In File: 10625  
CAS Number: Not reported  
Last Date: 19940728  
DEC Remarks: Not reported  
Remark: PROBABLE CAUSE IS LEAKING UNDERGROUND PIPING - FOUND PRODUCT IN MONITORING WELL

Region of Spill: 2  
Spill Number: 9401167  
Investigator: KRIMGOLD  
Caller Name: Not reported  
Caller Agency: Not reported  
Caller Phone: Not reported  
Notifier Name: Not reported  
Notifier Agency: Not reported  
Notifier Phone: Not reported  
Spill Date/Time: 04/25/1994 11:00  
Reported to Dept Date/Time: 04/25/94 11:08  
SWIS: 61  
Spiller Name: Not reported  
Spiller Contact: Not reported  
Spiller Phone: Not reported  
Spiller Address: Not reported  
Spiller City,St,Zip: Not reported  
Spill Cause: Housekeeping  
Reported to Dept: On Land  
Water Affected: Not reported  
Spill Source: 01  
Spill Notifier: Tank Tester  
PBS Number: Not reported  
Cleanup Ceased: / /  
Cleanup Meets Std: False  
Last Inspection: / /  
Recommended Penalty: Penalty Not Recommended  
Spiller Cleanup Dt: / /  
Enforcement Date: / /  
Invstgn Complete: / /  
UST Involvement: False  
Spill Class: Known release with minimal potential for fire or hazard. DEC Response.  
Willing Responsible Party. Corrective action taken.  
Spill Closed Dt: / /  
Corrective Action Plan Submitted: / /  
Date Region Sent Summary to Central Office: / /  
Date Spill Entered In Computer Data File: 04/29/94  
Date Spill Entered In Computer Data File: Not reported  
Update Date: 01/30/96  
Is Updated: False  
PBS Number: Not reported  
Tank Number: Not reported  
Tank Size: Not reported  
Test Method: Not reported

Map ID  
Direction  
Distance  
Distance (ft.)  
Elevation

MAP FINDINGS

50 KENT AVENUE (Continued)

EDR ID Number  
EPA ID Number

Database(s)

S102148163

Leak Rate Failed Tank: Not reported  
Gross Leak Rate: Not reported  
Material Class Type: Petroleum  
Quantity Spilled: 1  
Unkonwn Quantity Spilled: False  
Units: Gallons  
Quantity Recovered: 0  
Unkonwn Quantity Recovered: False  
Material: DIESEL  
Class Type: DIESEL  
Times Material Entry In File: 10625  
CAS Number: Not reported  
Last Date: 19940728  
DEC Remarks: Not reported  
Remark: WILL PUMP OUT TANK.

A25  
South  
< 1/8  
183 ft.

STREET  
NORTH 11 STREET/KENT AVE  
BROOKLYN, NY

NY Spills  
NY Hist Spills

S104952706  
N/A

Site 25 of 32 in cluster A

Relative:  
Higher

Actual:  
14 ft.

NY Spills:  
Site ID: 143972  
Facility Addr2: Not reported  
Facility ID: 0012098  
Spill Number: 0012098  
Facility Type: ER  
SWIS: 2401  
Region of Spill: 2  
Investigator: TJDEMEO  
Referred To: Not reported  
Spill Date: 02/09/01  
Reported to Dept: 02/09/01  
CID: 398  
Spill Cause: Traffic Accident  
Water Affected: Not reported  
Spill Source: Commercial Vehicle  
Spill Notifier: Citizen  
Cleanup Ceased: / /  
Cleanup Meets Std: False  
Last Inspection: / /  
Recommended Penalty: Penalty Not Recommended  
UST Trust: False  
Spill Class: Known release with minimal potential for fire or hazard. DEC Response.  
Willing Responsible Party. Corrective action taken.  
Spill Closed Dt: 02/13/03  
Remediation Phase: 0  
Date Entered In Computer: 02/09/01  
Spill Record Last Update: 02/13/03  
Spiller Name: Not reported  
Spiller Company: UNKNOWN  
Spiller Address: Not reported  
Spiller City,St,Zip: NY  
Spiller Company: 999  
Spiller Phone: Not reported  
Contact Name: SYLVIA GRAHAM  
Contact Phone: (718) 388-0663

Map ID  
Direction  
Distance  
Distance (ft.)  
Elevation

MAP FINDINGS

**STREET (Continued)**

EDR ID Number  
EPA ID Number

Database(s)

**S104952706**

DEC Region: 2  
Program Number: 0012098  
DER Facility ID: 122748  
Site ID: 143972  
Operable Unit ID: 833988  
Operable Unit: 01  
Material ID: 542384  
Material Code: 0055A  
Material Name: PAINT  
Case No.: Not reported  
Material FA: Other  
Quantity: 0.00  
Units: Gallons  
Recovered: 0.00  
Resource Affected: Soil  
Oxygenate: False  
DEC Memo: Start CallerRemark - 0012098 CALLER STATES THAT A TRUCK CAME AROUND THE CORNER AND DUMPED A LARGE AMOUNT OF WHITE PAINT ONTO THE ROADWAY. END CallerRemark - 0012098  
Remarks: Start DECRemark - 0012098 Prior to Sept, 2004 data translation this spill Lead DEC Field was "DEMEO" 2/13/2003 - Closed Due To The Nature / Extent Of The Spill Report END DECRemark - 0012098

**NY Hist Spills:**

Region of Spill: 2  
Spill Number: 0012098  
Investigator: DEMEO  
Caller Name: Not reported  
Caller Agency: Not reported  
Caller Phone: Not reported  
Notifier Name: Not reported  
Notifier Agency: Not reported  
Notifier Phone: Not reported  
Spill Date/Time: 02/09/2001 17:00  
Reported to Dept Date/Time: 02/09/01 17:23  
SWIS: 61  
Spiller Name: UNKNOWN  
Spiller Contact: Not reported  
Spiller Phone: ( ) -  
Spiller Contact: SYLVIA GRAHAM  
Spiller Phone: (718) 388-0663  
Spiller Address: Not reported  
Spiller City,St,Zip: Not reported  
Spill Cause: Traffic Accident  
Reported to Dept: On Land  
Water Affected: Not reported  
Spill Source: 07  
Spill Notifier: Citizen  
PBS Number: Not reported  
Cleanup Ceased: / /  
Cleanup Meets Std: False  
Last Inspection: / /  
Recommended Penalty: Penalty Not Recommended  
Spiller Cleanup Dt: / /  
Enforcement Date: / /  
Invstgn Complete: / /  
UST Involvement: False

Map ID  
Direction  
Distance  
Distance (ft.)  
Elevation

MAP FINDINGS

STREET (Continued)

EDR ID Number  
EPA ID Number

Database(s)

S104952706

Spill Class: Known release with minimal potential for fire or hazard. DEC Response.  
Willing Responsible Party. Corrective action taken.  
Spill Closed Dt: / /  
Corrective Action Plan Submitted: / /  
Date Region Sent Summary to Central Office: / /  
Date Spill Entered In Computer Data File: 02/09/01  
Date Spill Entered In Computer Data File: Not reported  
Update Date: 02/12/01  
Is Updated: False  
PBS Number: Not reported  
Tank Number: Not reported  
Tank Size: Not reported  
Test Method: Not reported  
Leak Rate Failed Tank: Not reported  
Gross Leak Rate: Not reported  
Material Class Type: Hazardous Material  
Quantity Spilled: 0  
Unkonwn Quantity Spilled: True  
Units: Gallons  
Quantity Recovered: 0  
Unkonwn Quantity Recovered: False  
Material: PAINT  
Class Type: PAINT  
Times Material Entry In File: 431  
CAS Number: Not reported  
Last Date: 19940929  
DEC Remarks: Not reported  
Remark: CALLER STATES THAT A TRUCK CAME AROUND THE CORNER AND DUMPED A LARGE AMOUNT OF WHITE PAINT ONTO THE ROADWAY.

A26  
South  
< 1/8  
183 ft.

BROOKLYN NORTH 1 (BROOKLYN GARAGE)  
50 KENT AVENUE  
BROOKLYN, NY 11211

AST U003074882  
HIST AST N/A  
HIST UST

Site 26 of 32 in cluster A

Relative:  
Higher

AST:

Actual:  
14 ft.

AST:

Region: STATE  
Facility Id: 2-456098  
UTM X: 587916.57629  
UTM Y: 4508454.76457  
Expiration Date: 05/17/10  
Renewal Date: / /  
Total Capacity: 11750  
Facility Type: Not reported  
Site Type Name: Other  
Site Type Status: Active  
Mailing Company: NYC DEPT. OF SANITATION  
Mailing Title: Not reported  
Mailing Contact: FACILITIES OFFICE  
Mailing Address: 125 WORTH STREET  
Mailing Address 2: ROOM 823  
Mailing City: NEW YORK  
Mailing State: NY  
Mailing Zip Code: 10013  
Mailing Phone No: (646) 885-4874

Map ID  
Direction  
Distance  
Distance (ft.)  
Elevation    Site

MAP FINDINGS

Database(s)  
EDR ID Number  
EPA ID Number

**BROOKLYN NORTH 1 (BROOKLYN GARAGE) (Continued)**

**U003074882**

Mailing Email: Not reported  
Owner Title: D/C  
Owner Name: GERRY CARANNANTE  
Owner Address: 125 WORTH STREET RM 823  
Owner Address 2: Not reported  
Owner State: NY  
Owner Zip Code: 10013  
Owner Phone: (646) 885-4874  
Owner Company: NYC DEPT. OF SANITATION  
Emergency Contact: OPERATIONS DESK  
Emergency Phone: (646) 885-4860  
Operator: GARAGE SUPERVISOR  
Operator Phone: (718) 387-5426  
Owner City: NEW YORK  
Owner Sub Type: Corporate or Commercial  
Program Type: PBS

Tank Number: 1  
Tank Location Name: Aboveground on crib, rack, or cradle  
Tank Status: In Service  
Tank Model: Not reported  
Pipe Model: Not reported  
Active Status: Active  
Install Date: 06/01/97  
Capacity Gallons: 4000  
Material Name: Diesel  
Percentage: 100.00  
Tank Type Name: Fiberglass Coated Steel  
Tank Internal Protection: None  
Tank Internal Protection 1: Painted/Asphalt Coating  
Tank Internal Protection 2: Fiberglass  
Pipe Location Name: No Piping  
Pipe Type Name: Galvanized Steel  
Pipe External Protection 1: None  
Pipe External Protection 2: Not reported  
Tank Secondary Containment 1: Double-Walled (Underground)  
Tank Secondary Containment 2: Not reported  
Pipe Secondary Containment: Not reported  
Tank Leak Detection 1: Interstitial - Electronic Monitoring  
Tank Leak Detection 2: Not reported  
Pipe Leak Detection 1: Not reported  
Pipe Leak Detection 2: Not reported  
Type Of Overfill Prevention 1: High Level Alarm  
Type Of Overfill Prevention 2: Not reported  
Dispenser Method: Suction  
Spill Prevention: Not reported  
Tightness Test Method: Testing Not Required  
Date Tested: / /  
Next Test Date: / /  
Date Tank Closed: / /

Tank Number: 2  
Tank Location Name: Aboveground - in contact with soil  
Tank Status: Temporarily Out of Service  
Tank Model: Not reported  
Pipe Model: Not reported

Map ID  
Direction  
Distance  
Distance (ft.)  
Elevation    Site

MAP FINDINGS

Database(s)  
EDR ID Number  
EPA ID Number

**BROOKLYN NORTH 1 (BROOKLYN GARAGE) (Continued)**

**U003074882**

Active Status: Active  
Install Date: / /  
Capacity Gallons: 550  
Material Name: Kerosene  
Percentage: 100.00  
Tank Type Name: Steel/Carbon Steel/Iron  
Tank Internal Protection: None  
Tank Internal Protection 1: Painted/Asphalt Coating  
Tank Internal Protection 2: Not reported  
Pipe Location Name: Aboveground  
Pipe Type Name: Galvanized Steel  
Pipe External Protection 1: None  
Pipe External Protection 2: Not reported  
Tank Secondary Containment 1: None  
Tank Secondary Containment 2: Not reported  
Pipe Secondary Containment: Not reported  
Tank Leak Detection 1: None  
Tank Leak Detection 2: Not reported  
Pipe Leak Detection 1: Not reported  
Pipe Leak Detection 2: Not reported  
Type Of Overfill Prevention 1: Vent Whistle  
Type Of Overfill Prevention 2: Not reported  
Dispenser Method: Not reported  
Spill Prevention: Not reported  
Tightness Test Method: Testing Not Required  
Date Tested: / /  
Next Test Date: / /  
Date Tank Closed: / /

Tank Number: 3  
Tank Location Name: Aboveground - in contact with soil  
Tank Status: In Service  
Tank Model: Not reported  
Pipe Model: Not reported  
Active Status: Active  
Install Date: / /  
Capacity Gallons: 550  
Material Name: Lube Oil  
Percentage: 100.00  
Tank Type Name: Steel/Carbon Steel/Iron  
Tank Internal Protection: None  
Tank Internal Protection 1: Painted/Asphalt Coating  
Tank Internal Protection 2: Not reported  
Pipe Location Name: Aboveground  
Pipe Type Name: Galvanized Steel  
Pipe External Protection 1: None  
Pipe External Protection 2: Not reported  
Tank Secondary Containment 1: None  
Tank Secondary Containment 2: Not reported  
Pipe Secondary Containment: Not reported  
Tank Leak Detection 1: None  
Tank Leak Detection 2: Not reported  
Pipe Leak Detection 1: Not reported  
Pipe Leak Detection 2: Not reported  
Type Of Overfill Prevention 1: Vent Whistle  
Type Of Overfill Prevention 2: Not reported



Map ID  
Direction  
Distance  
Distance (ft.)  
Elevation    Site

MAP FINDINGS

Database(s)  
EDR ID Number  
EPA ID Number

**BROOKLYN NORTH 1 (BROOKLYN GARAGE) (Continued)**

**U003074882**

Dispenser Method: Not reported  
Spill Prevention: Not reported  
Tightness Test Method: Testing Not Required  
Date Tested: / /  
Next Test Date: / /  
Date Tank Closed: / /

Tank Number: 4  
Tank Location Name: Aboveground - in contact with soil  
Tank Status: In Service  
Tank Model: Not reported  
Pipe Model: Not reported  
Active Status: Active  
Install Date: / /  
Capacity Gallons: 550  
Material Name: Lube Oil  
Percentage: 100.00  
Tank Type Name: Steel/Carbon Steel/Iron  
Tank Internal Protection: None  
Tank Internal Protection 1: Painted/Asphalt Coating  
Tank Internal Protection 2: Not reported  
Pipe Location Name: Aboveground  
Pipe Type Name: Galvanized Steel  
Pipe External Protection 1: None  
Pipe External Protection 2: Not reported  
Tank Secondary Containment 1: None  
Tank Secondary Containment 2: Not reported  
Pipe Secondary Containment: Not reported  
Tank Leak Detection 1: None  
Tank Leak Detection 2: Not reported  
Pipe Leak Detection 1: Not reported  
Pipe Leak Detection 2: Not reported  
Type Of Overfill Prevention 1: Vent Whistle  
Type Of Overfill Prevention 2: Not reported  
Dispenser Method: Not reported  
Spill Prevention: Not reported  
Tightness Test Method: Testing Not Required  
Date Tested: / /  
Next Test Date: / /  
Date Tank Closed: / /

Tank Number: 5  
Tank Location Name: Aboveground - in contact with soil  
Tank Status: In Service  
Tank Model: Not reported  
Pipe Model: Not reported  
Active Status: Active  
Install Date: / /  
Capacity Gallons: 5000  
Material Name: #2 Fuel Oil  
Percentage: 100.00  
Tank Type Name: Steel/Carbon Steel/Iron  
Tank Internal Protection: None  
Tank Internal Protection 1: Painted/Asphalt Coating  
Tank Internal Protection 2: Not reported

Map ID  
Direction  
Distance  
Distance (ft.)  
Elevation    Site

MAP FINDINGS

Database(s)  
EDR ID Number  
EPA ID Number

**BROOKLYN NORTH 1 (BROOKLYN GARAGE) (Continued)**

**U003074882**

Pipe Location Name: Aboveground  
Pipe Type Name: Galvanized Steel  
Pipe External Protection 1: None  
Pipe External Protection 2: Not reported  
Tank Secondary Containment 1: None  
Tank Secondary Containment 2: Not reported  
Pipe Secondary Containment: Not reported  
Tank Leak Detection 1: None  
Tank Leak Detection 2: Not reported  
Pipe Leak Detection 1: Not reported  
Pipe Leak Detection 2: Not reported  
Type Of Overfill Prevention 1: Vent Whistle  
Type Of Overfill Prevention 2: Not reported  
Dispenser Method: Not reported  
Spill Prevention: Not reported  
Tightness Test Method: Testing Not Required  
Date Tested: / /  
Next Test Date: / /  
Date Tank Closed: / /

Tank Number: 6  
Tank Location Name: Aboveground - in contact with soil  
Tank Status: In Service  
Tank Model: Not reported  
Pipe Model: Not reported  
Active Status: Active  
Install Date: / /  
Capacity Gallons: 275  
Material Name: Lube Oil  
Percentage: 100.00  
Tank Type Name: Steel/Carbon Steel/Iron  
Tank Internal Protection: None  
Tank Internal Protection 1: Painted/Asphalt Coating  
Tank Internal Protection 2: Not reported  
Pipe Location Name: Aboveground  
Pipe Type Name: Steel/Carbon Steel/Iron  
Pipe External Protection 1: None  
Pipe External Protection 2: Not reported  
Tank Secondary Containment 1: None  
Tank Secondary Containment 2: Not reported  
Pipe Secondary Containment: Not reported  
Tank Leak Detection 1: None  
Tank Leak Detection 2: Not reported  
Pipe Leak Detection 1: Not reported  
Pipe Leak Detection 2: Not reported  
Type Of Overfill Prevention 1: Vent Whistle  
Type Of Overfill Prevention 2: Not reported  
Dispenser Method: Not reported  
Spill Prevention: Not reported  
Tightness Test Method: Testing Not Required  
Date Tested: / /  
Next Test Date: / /  
Date Tank Closed: / /

Tank Number: 7

Map ID  
Direction  
Distance  
Distance (ft.)  
Elevation    Site

MAP FINDINGS

Database(s)  
EDR ID Number  
EPA ID Number

**BROOKLYN NORTH 1 (BROOKLYN GARAGE) (Continued)**

**U003074882**

Tank Location Name: Aboveground - in contact with soil  
Tank Status: In Service  
Tank Model: Not reported  
Pipe Model: Not reported  
Active Status: Active  
Install Date: / /  
Capacity Gallons: 275  
Material Name: Lube Oil  
Percentage: 100.00  
Tank Type Name: Steel/Carbon Steel/Iron  
Tank Internal Protection: None  
Tank Internal Protection 1: Painted/Asphalt Coating  
Tank Internal Protection 2: Not reported  
Pipe Location Name: Aboveground  
Pipe Type Name: Steel/Carbon Steel/Iron  
Pipe External Protection 1: None  
Pipe External Protection 2: Not reported  
Tank Secondary Containment 1: None  
Tank Secondary Containment 2: Not reported  
Pipe Secondary Containment: Not reported  
Tank Leak Detection 1: None  
Tank Leak Detection 2: Not reported  
Pipe Leak Detection 1: Not reported  
Pipe Leak Detection 2: Not reported  
Type Of Overfill Prevention 1: Vent Whistle  
Type Of Overfill Prevention 2: Not reported  
Dispenser Method: Not reported  
Spill Prevention: Not reported  
Tightness Test Method: Testing Not Required  
Date Tested: / /  
Next Test Date: / /  
Date Tank Closed: / /

Tank Number: 8  
Tank Location Name: Aboveground - in contact with soil  
Tank Status: In Service  
Tank Model: Not reported  
Pipe Model: Not reported  
Active Status: Active  
Install Date: / /  
Capacity Gallons: 275  
Material Name: Lube Oil  
Percentage: 100.00  
Tank Type Name: Steel/Carbon Steel/Iron  
Tank Internal Protection: None  
Tank Internal Protection 1: Painted/Asphalt Coating  
Tank Internal Protection 2: Not reported  
Pipe Location Name: Aboveground  
Pipe Type Name: Steel/Carbon Steel/Iron  
Pipe External Protection 1: None  
Pipe External Protection 2: Not reported  
Tank Secondary Containment 1: None  
Tank Secondary Containment 2: Not reported  
Pipe Secondary Containment: Not reported  
Tank Leak Detection 1: None  
Tank Leak Detection 2: Not reported

Map ID  
Direction  
Distance  
Distance (ft.)  
Elevation

MAP FINDINGS

**BROOKLYN NORTH 1 (BROOKLYN GARAGE) (Continued)**

EDR ID Number  
EPA ID Number

Database(s)

**U003074882**

Pipe Leak Detection 1: Not reported  
Pipe Leak Detection 2: Not reported  
Type Of Overfill Prevention 1: Vent Whistle  
Type Of Overfill Prevention 2: Not reported  
Dispenser Method: Not reported  
Spill Prevention: Not reported  
Tightness Test Method: Testing Not Required  
Date Tested: / /  
Next Test Date: / /  
Date Tank Closed: / /

Tank Number: 9  
Tank Location Name: Aboveground - in contact with soil  
Tank Status: In Service  
Tank Model: Not reported  
Pipe Model: Not reported  
Active Status: Active  
Install Date: / /  
Capacity Gallons: 275  
Material Name: Lube Oil  
Percentage: 100.00  
Tank Type Name: Steel/Carbon Steel/Iron  
Tank Internal Protection: None  
Tank Internal Protection 1: Painted/Asphalt Coating  
Tank Internal Protection 2: Not reported  
Pipe Location Name: Aboveground  
Pipe Type Name: Steel/Carbon Steel/Iron  
Pipe External Protection 1: None  
Pipe External Protection 2: Not reported  
Tank Secondary Containment 1: None  
Tank Secondary Containment 2: Not reported  
Pipe Secondary Containment: Not reported  
Tank Leak Detection 1: None  
Tank Leak Detection 2: Not reported  
Pipe Leak Detection 1: Not reported  
Pipe Leak Detection 2: Not reported  
Type Of Overfill Prevention 1: Vent Whistle  
Type Of Overfill Prevention 2: Not reported  
Dispenser Method: Not reported  
Spill Prevention: Not reported  
Tightness Test Method: Testing Not Required  
Date Tested: / /  
Next Test Date: / /  
Date Tank Closed: / /

**HIST AST:**

PBS Number: 2-456098  
SWIS Code: 6101  
Operator: NYC DEPT. OF SANITATION, BCC  
Facility Phone: (718) 387-5426  
Facility Addr2: 50 KENT AVENUE  
Facility Type: OTHER  
Emergency: BUREAU OF CLEANING & COLLECTION  
Emergency Tel: (212) 788-4074  
Old PBSNO: Not reported  
Date Inspected: Not reported

Map ID  
Direction  
Distance  
Distance (ft.)  
Elevation    Site

MAP FINDINGS

Database(s)  
EDR ID Number  
EPA ID Number

**BROOKLYN NORTH 1 (BROOKLYN GARAGE) (Continued)**

**U003074882**

Inspector: Not reported  
Result of Inspection: Not reported  
Owner Name: 50 KENT AVENUE ASSOC. L.P. C/O ED KIRTMAN  
Owner Address: 605 THIRD AVENUE, 33RD FLOOR  
Owner City,St,Zip: NEW YORK, NY 10158  
Federal ID: Not reported  
Owner Tel: (212) 490-2727  
Owner Type: Corporate/Commercial  
Owner Subtype: Not reported  
Mailing Contact: CHIEF OF FAC. OPERT. LEG.  
Mailing Name: NYC DEPT. OF SANITATION  
Mailing Address: 125 WORTH STREET  
Mailing Address 2: ROOM # 823B  
Mailing City,St,Zip: NEW YORK, NY 10013  
Mailing Telephone: (212) 788-4074  
Owner Mark: Second Owner  
Facility Status: 1 - Active PBS facility, i.e. total capacity of the PBS tanks is greater than 1,100 gallons, regardless if Subpart 360-14 tanks exist or not at the facility.  
  
Certification Flag: False  
Certification Date: 03/23/1999  
Expiration: 06/07/2005  
Renew Flag: False  
Renew Date: Not reported  
Total Capacity: 14925  
FAMT: True  
Facility Screen: No Missing Data  
Owner Screen: Minor Data Missing  
Tank Screen: Minor Data Missing  
Dead Letter: False  
CBS Number: Not reported  
Town or City: NEW YORK CITY  
County Code: 61  
Town or City Code: 01  
Region: 2  
  
Tank ID: 004  
Tank Location: ABOVEGROUND  
Tank Status: Temporarily Out Of Service  
Install Date: Not reported  
Capacity (Gal): 550  
Product Stored: KEROSENE  
Tank Type: Steel/carbon steel  
Tank Internal: 0  
Tank External: 1  
Pipe Location: Aboveground  
Pipe Type: GALVANIZED STEEL  
Pipe Internal: None  
Pipe External: 0  
Tank Containment: None  
Leak Detection: 0  
Overfill Protection: 6  
Dispenser Method: Gravity  
Date Tested: Not reported  
Next Test Date: Not reported  
Missing Data for Tank: No Missing Data  
Date Closed: Not reported

Map ID  
Direction  
Distance  
Distance (ft.)  
Elevation

MAP FINDINGS

**BROOKLYN NORTH 1 (BROOKLYN GARAGE) (Continued)**

EDR ID Number  
EPA ID Number

Database(s)

**U003074882**

Test Method: Not reported  
Deleted: False  
Updated: True  
SPDES Number: Not reported  
Lat/Long: Not reported

Tank ID: 005  
Tank Location: ABOVEGROUND  
Tank Status: In Service  
Install Date: Not reported  
Capacity (Gal): 550  
Product Stored: UNKNOWN  
Tank Type: Steel/carbon steel  
Tank Internal: 0  
Tank External: 1  
Pipe Location: Aboveground  
Pipe Type: GALVANIZED STEEL  
Pipe Internal: None  
Pipe External: 0  
Tank Containment: None  
Leak Detection: 0  
Overfill Protection: 6  
Dispenser Method: Gravity  
Date Tested: Not reported  
Next Test Date: Not reported  
Missing Data for Tank: No Missing Data  
Date Closed: Not reported  
Test Method: Not reported  
Deleted: False  
Updated: True  
SPDES Number: Not reported  
Lat/Long: Not reported

Tank ID: 006  
Tank Location: ABOVEGROUND  
Tank Status: In Service  
Install Date: Not reported  
Capacity (Gal): 550  
Product Stored: UNKNOWN  
Tank Type: Steel/carbon steel  
Tank Internal: 0  
Tank External: 1  
Pipe Location: Aboveground  
Pipe Type: GALVANIZED STEEL  
Pipe Internal: None  
Pipe External: 0  
Tank Containment: None  
Leak Detection: 0  
Overfill Protection: 6  
Dispenser Method: Gravity  
Date Tested: Not reported  
Next Test Date: Not reported  
Missing Data for Tank: No Missing Data  
Date Closed: Not reported  
Test Method: Not reported

Map ID  
Direction  
Distance  
Distance (ft.)  
Elevation

MAP FINDINGS

**BROOKLYN NORTH 1 (BROOKLYN GARAGE) (Continued)**

EDR ID Number  
EPA ID Number

Database(s)

**U003074882**

Deleted: False  
Updated: True  
SPDES Number: Not reported  
Lat/Long: Not reported

Tank ID: 007  
Tank Location: ABOVEGROUND  
Tank Status: In Service  
Install Date: Not reported  
Capacity (Gal): 5000  
Product Stored: NOS 1,2, OR 4 FUEL OIL  
Tank Type: Steel/carbon steel  
Tank Internal: 0  
Tank External: 1  
Pipe Location: Aboveground  
Pipe Type: GALVANIZED STEEL  
Pipe Internal: None  
Pipe External: 0  
Tank Containment: None  
Leak Detection: 0  
Overfill Protection: 6  
Dispenser Method: Gravity  
Date Tested: Not reported  
Next Test Date: Not reported  
Missing Data for Tank: No Missing Data  
Date Closed: Not reported  
Test Method: Not reported  
Deleted: False  
Updated: True  
SPDES Number: Not reported  
Lat/Long: Not reported

Tank ID: 008  
Tank Location: ABOVEGROUND  
Tank Status: In Service  
Install Date: Not reported  
Capacity (Gal): 275  
Product Stored: UNKNOWN  
Tank Type: Steel/carbon steel  
Tank Internal: 0  
Tank External: 1  
Pipe Location: Aboveground  
Pipe Type: STEEL/IRON  
Pipe Internal: None  
Pipe External: 0  
Tank Containment: None  
Leak Detection: 0  
Overfill Protection: 6  
Dispenser Method: Gravity  
Date Tested: Not reported  
Next Test Date: Not reported  
Missing Data for Tank: No Missing Data  
Date Closed: Not reported  
Test Method: Not reported  
Deleted: False

Map ID  
Direction  
Distance  
Distance (ft.)  
Elevation

MAP FINDINGS

**BROOKLYN NORTH 1 (BROOKLYN GARAGE) (Continued)**

EDR ID Number  
EPA ID Number

Database(s)

**U003074882**

Updated: True  
SPDES Number: Not reported  
Lat/Long: Not reported

Tank ID: 009  
Tank Location: ABOVEGROUND ON SADDLES LEGS, STILTS, RACK, OR CRADLE  
Tank Status: In Service  
Install Date: 19970601  
Capacity (Gal): 4000  
Product Stored: DIESEL  
Tank Type: Fiberglass coated steel  
Tank Internal: 0  
Tank External: 41  
Pipe Location: Not reported  
Pipe Type: GALVANIZED STEEL  
Pipe Internal: None  
Pipe External: 00  
Tank Containment: Vault (w/access)  
Leak Detection: 1  
Overfill Protection: 2  
Dispenser Method: Suction  
Date Tested: Not reported  
Next Test Date: Not reported  
Missing Data for Tank: Minor Data Missing  
Date Closed: Not reported  
Test Method: Not reported  
Deleted: False  
Updated: True  
SPDES Number: Not reported  
Lat/Long: Not reported

**HIST UST:**

PBS Number: 2-456098  
SPDES Number: Not reported  
Emergency Contact: BUREAU OF CLEANING & COLLECTION  
Emergency Telephone: (212) 788-4074  
Operator: NYC DEPT. OF SANITATION, BCC  
Operator Telephone: (718) 387-5426  
Owner Name: 50 KENT AVENUE ASSOC. L.P. C/O ED KIRTMAN  
Owner Address: 605 THIRD AVENUE, 33RD FLOOR  
Owner City,St,Zip: NEW YORK, NY 10158  
Owner Telephone: (212) 490-2727  
Owner Type: Corporate/Commercial  
Owner Subtype: Not reported  
Mailing Name: NYC DEPT. OF SANITATION  
Mailing Address: 125 WORTH STREET  
Mailing Address 2: ROOM # 823B  
Mailing City,St,Zip: NEW YORK, NY 10013  
Mailing Contact: CHIEF OF FAC. OPERT. LEG.  
Mailing Telephone: (212) 788-4074  
Owner Mark: Second Owner  
Facility Status: 1 - Active PBS facility, i.e. total capacity of the PBS tanks is greater than 1,100 gallons, regardless if Subpart 360-14 tanks exist or not at the facility.  
Facility Addr2: 50 KENT AVENUE  
SWIS ID: 6101



Map ID  
Direction  
Distance  
Distance (ft.)  
Elevation    Site

MAP FINDINGS

Database(s)    EDR ID Number  
EPA ID Number

**BROOKLYN NORTH 1 (BROOKLYN GARAGE) (Continued)**

**U003074882**

Old PBS Number: Not reported  
Facility Type: OTHER  
Inspected Date: Not reported  
Inspector: Not reported  
Inspection Result: Not reported  
Federal ID: Not reported  
Certification Flag: False  
Certification Date: 03/23/1999  
Expiration Date: 06/07/2005  
Renew Flag: False  
Renewal Date: Not reported  
Total Capacity: 14925  
FAMT: True  
Facility Screen: No Missing Data  
Owner Screen: Minor Data Missing  
Tank Screen: Minor Data Missing  
Dead Letter: False  
CBS Number: Not reported  
Town or City: NEW YORK CITY  
County Code: 61  
Town or City: 01  
Region: 2

Tank Id: 001  
Tank Location: UNDERGROUND  
Tank Status: In Service  
Install Date: Not reported  
Capacity (gals): 2000  
Product Stored: DIESEL  
Tank Type: Steel/carbon steel  
Tank Internal: None  
Tank External: Painted/Asphalt Coating  
Pipe Location: Underground  
Pipe Type: GALVANIZED STEEL  
Pipe Internal: None  
Pipe External: None  
Second Containment: None  
Leak Detection: None  
Overfill Prot: Product Level Gauge  
Dispenser: Suction  
Date Tested: Not reported  
Next Test Date: 12/27/1987  
Missing Data for Tank: No Missing Data  
Date Closed: Not reported  
Test Method: Not reported  
Deleted: False  
Updated: True  
Lat/long: Not reported

Tank Id: 002  
Tank Location: UNDERGROUND  
Tank Status: In Service  
Install Date: Not reported  
Capacity (gals): 2000  
Product Stored: DIESEL  
Tank Type: Steel/carbon steel

Map ID  
Direction  
Distance  
Distance (ft.)  
Elevation

MAP FINDINGS

**BROOKLYN NORTH 1 (BROOKLYN GARAGE) (Continued)**

EDR ID Number  
EPA ID Number

Database(s)

**U003074882**

Tank Internal: None  
Tank External: Painted/Asphalt Coating  
Pipe Location: Underground  
Pipe Type: GALVANIZED STEEL  
Pipe Internal: None  
Pipe External: None  
Second Containment: None  
Leak Detection: None  
Overfill Prot: Product Level Gauge  
Dispenser: Suction  
Date Tested: Not reported  
Next Test Date: 12/27/1987  
Missing Data for Tank: No Missing Data  
Date Closed: Not reported  
Test Method: Not reported  
Deleted: False  
Updated: True  
Lat/long: Not reported

Tank Id: 003  
Tank Location: UNDERGROUND  
Tank Status: Closed-In Place  
Install Date: Not reported  
Capacity (gals): 2000  
Product Stored: UNLEADED GASOLINE  
Tank Type: Steel/carbon steel  
Tank Internal: None  
Tank External: Painted/Asphalt Coating  
Pipe Location: Underground  
Pipe Type: GALVANIZED STEEL  
Pipe Internal: None  
Pipe External: None  
Second Containment: None  
Leak Detection: None  
Overfill Prot: Product Level Gauge  
Dispenser: Suction  
Date Tested: Not reported  
Next Test Date: Not reported  
Missing Data for Tank: No Missing Data  
Date Closed: 02/01/1995  
Test Method: Not reported  
Deleted: False  
Updated: True  
Lat/long: Not reported

**A27**  
**South**  
**< 1/8**  
**183 ft.**

**MH 4352**  
**NORTH 11TH / KENT AVE**  
**BROOKLYN, NY**

**NY Spills** **S103936489**  
**NY Hist Spills** **N/A**

**Relative:**  
**Higher**

**Site 27 of 32 in cluster A**

**Actual:**  
**14 ft.**

NY Spills:  
Site ID: 216043  
Facility Addr2: Not reported  
Facility ID: 9900819  
Spill Number: 9900819  
Facility Type: ER

Map ID  
Direction  
Distance  
Distance (ft.)  
Elevation

MAP FINDINGS

**MH 4352 (Continued)**

EDR ID Number  
EPA ID Number

Database(s)

**S103936489**

SWIS: 2401  
Region of Spill: 2  
Investigator: JHOCONNE  
Referred To: Not reported  
Spill Date: 04/21/99  
Reported to Dept: 04/21/99  
CID: 270  
Spill Cause: Unknown  
Water Affected: Not reported  
Spill Source: Unknown  
Spill Notifier: Affected Persons  
Cleanup Ceased: / /  
Cleanup Meets Std: False  
Last Inspection: / /  
Recommended Penalty: Penalty Not Recommended  
UST Trust: False  
Spill Class: Known release with minimal potential for fire or hazard. DEC Response.  
Willing Responsible Party. Corrective action taken.  
Spill Closed Dt: 06/11/02  
Remediation Phase: 0  
Date Entered In Computer: 04/21/99  
Spill Record Last Update: 04/02/03  
Spiller Name: Not reported  
Spiller Company: UNKNOWN  
Spiller Address: Not reported  
Spiller City,St,Zip: NY  
Spiller Company: 999  
Spiller Phone: Not reported  
Contact Name: CALLER  
Contact Phone: Not reported  
DEC Region: 2  
Program Number: 9900819  
DER Facility ID: 178881  
Site ID: 216043  
Operable Unit ID: 1079574  
Operable Unit: 01  
Material ID: 307936  
Material Code: 0066A  
Material Name: UNKNOWN PETROLEUM  
Case No.: Not reported  
Material FA: Petroleum  
Quantity: 4.00  
Units: Gallons  
Recovered: 0.00  
Resource Affected: Soil  
Oxygenate: False  
DEC Memo: Start CallerRemark - 9900819 4 GALS ON 1000 GALS WATER SAMPLES TAKEN CLEAN UP  
PENDING RESULTS CON ED 124369 END CallerRemark - 9900819  
Remarks: Start DECRemark - 9900819 Prior to Sept, 2004 data translation this spill Lead  
DEC Field was "O'CONNELL" DEC INSPECTOR NOTES No fingerprint, may be related  
to past pipeline spills. 5-13-99 E-mailed ERTs for copy of E2MIS report.  
Con Ed e2mis #124369: 4/21/99 1754HRS - CARMINE SABATASSO #11905 CONST.  
SUPVR - TRANS OPS REPORTS WHILE RETIRING FUEL OIL PIPELINE #7 FOUND 4 GALS  
UNKNOWN OIL ON 1000 GALLONS OF WATER. SAMPLE IS BEING TAKEN BY JOHN DEKANCHUK -  
OS, ENV. OPS - MARKED 4 - 6HR PRIORITY - ENV. STOP TAG INSTALLED # 2852 BY  
SABATASSO. SPILL IS CONTAINED TO HOLE. REPORTS PRIMARY CABLE IN THIS MH. MH4352  
IS LOCATED IN INTERSECTION OF STREET. CLEAN UP PENDING SAMPLE RESULTS.

Map ID  
Direction  
Distance  
Distance (ft.)  
Elevation    Site

MAP FINDINGS

Database(s)  
EDR ID Number  
EPA ID Number

**MH 4352 (Continued)**

**S103936489**

REPORTED TO CIG - J. DEVOTI @ 18:25    UPDATE 4/22/99 01:25HRS-LAB SEQ  
99-04099 RESULTS <1.00PPM    UPDATE: 4/26/99 - 1615 A. WALKER - 55495 - ENV.  
OPS., REPORTS <1.0 PPM CLEANUP COMPLETE AND TAG #2852 REMOVED. END DECRemark -  
9900819

NY Hist Spills:

Region of Spill: 2  
Spill Number: 9900819  
Investigator: O'CONNELL  
Caller Name: Not reported  
Caller Agency: Not reported  
Caller Phone: Not reported  
Notifier Name: Not reported  
Notifier Agency: Not reported  
Notifier Phone: Not reported  
Spill Date/Time: 04/21/1999 17:44  
Reported to Dept Date/Time: 04/21/99 18:33  
SWIS: 61  
Spiller Name: UNKNOWN  
Spiller Contact: Not reported  
Spiller Phone: Not reported  
Spiller Contact: CALLER  
Spiller Phone: ( ) -  
Spiller Address: Not reported  
Spiller City,St,Zip: Not reported  
Spill Cause: Unknown  
Reported to Dept: On Land  
Water Affected: Not reported  
Spill Source: 12  
Spill Notifier: Affected Persons  
PBS Number: Not reported  
Cleanup Ceased: / /  
Cleanup Meets Std: False  
Last Inspection: / /  
Recommended Penalty: Penalty Not Recommended  
Spiller Cleanup Dt: / /  
Enforcement Date: / /  
Invstgn Complete: / /  
UST Involvement: False  
Spill Class: Known release with minimal potential for fire or hazard. DEC Response.  
Willing Responsible Party. Corrective action taken.  
Spill Closed Dt: / /  
Corrective Action Plan Submitted: / /  
Date Region Sent Summary to Central Office: / /  
Date Spill Entered In Computer Data File: 04/21/99  
Date Spill Entered In Computer Data File: Not reported  
Update Date: 07/31/00  
Is Updated: False  
PBS Number: Not reported  
Tank Number: Not reported  
Tank Size: Not reported  
Test Method: Not reported  
Leak Rate Failed Tank: Not reported  
Gross Leak Rate: Not reported  
Material Class Type: Petroleum  
Quantity Spilled: 4  
Unkonwn Quantity Spilled: False

Map ID  
Direction  
Distance  
Distance (ft.)  
Elevation

MAP FINDINGS

**MH 4352 (Continued)**

EDR ID Number  
EPA ID Number

Database(s)

**S103936489**

Units: Gallons  
Quantity Recovered: 0  
Unkonwn Quantity Recovered: False  
Material: UNKNOWN PETROLEUM  
Class Type: UNKNOWN PETROLEUM  
Times Material Entry In File: 16414  
CAS Number: Not reported  
Last Date: 19940929  
DEC Remarks: DEC INSPECTOR NOTES No fingerprint, may be related to past pipeline spills.  
5-13-99 E-mailed ERTs for copy of E2MIS report.  
Remark: 4 GALS ON 1000 GALS WATER SAMPLES TAKEN CLEAN UP PENDING RESULTS CON ED 124369

**A28**  
**South**  
**< 1/8**  
**183 ft.**

**DSNY BROOKLYN DISTRICT 1 GARAGE**  
**50 KENT AVENUE**  
**BROOKLYN, NY 11211**

**UST U004077815**  
**N/A**

**Site 28 of 32 in cluster A**

**Relative:**  
**Higher**

UST:

**Actual:**  
**14 ft.**

UST:

Facility Id: 2-456098  
Region: STATE  
Expiration Date: 05/17/10  
Renewal Date: / /  
Total Capacity: 11750  
Facility Type: Not reported  
Mailing Company: NYC DEPT. OF SANITATION  
Mailing Title: Not reported  
Mailing Contact: FACILITIES OFFICE  
Mailing Address: 125 WORTH STREET  
Mailing Address 2: ROOM 823  
Mailing City: NEW YORK  
Mailing State: NY  
Mailing Zip Code: 10013  
Mailing Phone No: (646) 885-4874  
Mailing Email: Not reported  
Owner Title: D/C  
Owner Name: GERRY CARANNANTE  
Owner Address: 125 WORTH STREET RM 823  
Owner Address 2: Not reported  
Owner State: NY  
Owner Zip Code: 10013  
Owner Phone: (646) 885-4874  
Owner Company: NYC DEPT. OF SANITATION  
Emergency Contact: OPERATIONS DESK  
Emergency Phone: (646) 885-4860  
Operator: GARAGE SUPERVISOR  
Operator Phone: (718) 387-5426  
Owner City: NEW YORK  
Owner Sub Type: Corporate or Commercial  
UTM X: 587916.57629  
UTM Y: 4508454.76457  
Site Type Name: Other  
Site Type Status: Active  
Comments: Not reported

Program Type: PBS

Map ID  
Direction  
Distance  
Distance (ft.)  
Elevation    Site

MAP FINDINGS

Database(s)  
EDR ID Number  
EPA ID Number

**DSNY BROOKLYN DISTRICT 1 GARAGE (Continued)**

**U004077815**

Tank Number: 001  
Tank Location Name: Underground  
Tank Status: Closed - Removed  
Tank Model: Not reported  
Pipe Model: Not reported  
Active Status: Inactive  
Install Date: / /  
Capacity Gallons: 2000  
Material Name: Diesel  
Percentage: 100.00  
Tank Type Name: Steel/Carbon Steel/Iron  
Tank Internal Protection: None  
Tank Internal Protection 1: Painted/Asphalt Coating  
Tank Internal Protection 2: Not reported  
Pipe Location Name: Underground/On-ground  
Pipe Type Name: Galvanized Steel  
Pipe External Protection 1: None  
Pipe External Protection 2: Not reported  
Tank Secondary Containment 1: None  
Tank Secondary Containment 2: Not reported  
Pipe Secondary Containment: Not reported  
Tank Leak Detection 1: None  
Tank Leak Detection 2: Not reported  
Pipe Leak Detection 1: Not reported  
Pipe Leak Detection 2: Not reported  
Type Of Overfill Prevention 1: Product Level Gauge (A/G)  
Type Of Overfill Prevention 2: Not reported  
Dispenser Method: Suction  
Spill Prevention: Not reported  
Tightness Test Method: Testing Not Required  
Date Tested: / /  
Next Test Date: / /  
Date Tank Closed: 02/01/97

Tank Number: 002  
Tank Location Name: Underground  
Tank Status: Closed - Removed  
Tank Model: Not reported  
Pipe Model: Not reported  
Active Status: Inactive  
Install Date: / /  
Capacity Gallons: 2000  
Material Name: Diesel  
Percentage: 100.00  
Tank Type Name: Steel/Carbon Steel/Iron  
Tank Internal Protection: None  
Tank Internal Protection 1: Painted/Asphalt Coating  
Tank Internal Protection 2: Not reported  
Pipe Location Name: Underground/On-ground  
Pipe Type Name: Galvanized Steel  
Pipe External Protection 1: None  
Pipe External Protection 2: Not reported  
Tank Secondary Containment 1: None  
Tank Secondary Containment 2: Not reported  
Pipe Secondary Containment: Not reported  
Tank Leak Detection 1: None

Map ID  
Direction  
Distance  
Distance (ft.)  
Elevation

MAP FINDINGS

DSNY BROOKLYN DISTRICT 1 GARAGE (Continued)

EDR ID Number  
EPA ID Number

Database(s)

U004077815

Tank Leak Detection 2: Not reported  
Pipe Leak Detection 1: Not reported  
Pipe Leak Detection 2: Not reported  
Type Of Overfill Prevention 1: Product Level Gauge (A/G)  
Type Of Overfill Prevention 2: Not reported  
Dispenser Method: Suction  
Spill Prevention: Not reported  
Tightness Test Method: Testing Not Required  
Date Tested: / /  
Next Test Date: / /  
Date Tank Closed: 02/01/97

Tank Number: 003  
Tank Location Name: Underground  
Tank Status: Closed - In Place  
Tank Model: Not reported  
Pipe Model: Not reported  
Active Status: Inactive  
Install Date: / /  
Capacity Gallons: 2000  
Material Name: Gasoline  
Percentage: 100.00  
Tank Type Name: Steel/Carbon Steel/Iron  
Tank Internal Protection: None  
Tank Internal Protection 1: Painted/Asphalt Coating  
Tank Internal Protection 2: Not reported  
Pipe Location Name: Underground/On-ground  
Pipe Type Name: Galvanized Steel  
Pipe External Protection 1: None  
Pipe External Protection 2: Not reported  
Tank Secondary Containment 1: None  
Tank Secondary Containment 2: Not reported  
Pipe Secondary Containment: Not reported  
Tank Leak Detection 1: None  
Tank Leak Detection 2: Not reported  
Pipe Leak Detection 1: Not reported  
Pipe Leak Detection 2: Not reported  
Type Of Overfill Prevention 1: Product Level Gauge (A/G)  
Type Of Overfill Prevention 2: Not reported  
Dispenser Method: Suction  
Spill Prevention: Not reported  
Tightness Test Method: Testing Not Required  
Date Tested: / /  
Next Test Date: / /  
Date Tank Closed: 02/01/95

A29  
South  
< 1/8  
183 ft.

MANHOLE 4352  
11TH ST / KENT AVE  
BROOKLYN, NY

NY Spills S104510272  
NY Hist Spills N/A

Relative:  
Higher

Site 29 of 32 in cluster A

Actual:  
14 ft.

NY Spills:  
Site ID: 137226  
Facility Addr2: Not reported  
Facility ID: 9913421  
Spill Number: 9913421

Map ID  
Direction  
Distance  
Distance (ft.)  
Elevation

MAP FINDINGS

**MANHOLE 4352 (Continued)**

EDR ID Number  
EPA ID Number

Database(s)

**S104510272**

Facility Type: ER  
SWIS: 2401  
Region of Spill: 2  
Investigator: JHOCONNE  
Referred To: Not reported  
Spill Date: 02/27/00  
Reported to Dept: 02/27/00  
CID: 322  
Spill Cause: Unknown  
Water Affected: Not reported  
Spill Source: Unknown  
Spill Notifier: Affected Persons  
Cleanup Ceased: / /  
Cleanup Meets Std: False  
Last Inspection: / /  
Recommended Penalty: Penalty Not Recommended  
UST Trust: False  
Spill Class: Known release with minimal potential for fire or hazard. DEC Response.  
Willing Responsible Party. Corrective action taken.  
Spill Closed Dt: 02/28/02  
Remediation Phase: 0  
Date Entered In Computer: 02/27/00  
Spill Record Last Update: 02/28/02  
Spiller Name: UNKNOWN  
Spiller Company: UNKNOWN  
Spiller Address: UNKNOWN  
Spiller City,St,Zip: UNKNOWN, ZZ  
Spiller Company: 001  
Spiller Phone: Not reported  
Contact Name: Not reported  
Contact Phone: Not reported  
DEC Region: 2  
Program Number: 9913421  
DER Facility ID: 117400  
Site ID: 137226  
Operable Unit ID: 1092012  
Operable Unit: 01  
Material ID: 295271  
Material Code: 0066A  
Material Name: UNKNOWN PETROLEUM  
Case No.: Not reported  
Material FA: Petroleum  
Quantity: 1.00  
Units: Gallons  
Recovered: 0.00  
Resource Affected: Soil  
Oxygenate: False  
DEC Memo: Start CallerRemark - 9913421 1 gal of unk oil on 100 gal of water in manhole -  
spill contained and samples taken and clean up pending results - con ed #130147  
END CallerRemark - 9913421  
Remarks: Start DECRemark - 9913421 Prior to Sept, 2004 data translation this spill Lead  
DEC Field was "O'CONNELL" END DECRemark - 9913421

NY Hist Spills:  
Region of Spill: 2  
Spill Number: 9913421  
Investigator: O'CONNELL



Map ID  
Direction  
Distance  
Distance (ft.)  
Elevation    Site

MAP FINDINGS

Database(s)  
EDR ID Number  
EPA ID Number

**MANHOLE 4352 (Continued)**

**S104510272**

Caller Name: Not reported  
Caller Agency: Not reported  
Caller Phone: Not reported  
Notifier Name: Not reported  
Notifier Agency: Not reported  
Notifier Phone: Not reported  
Spill Date/Time: 02/27/2000 16:50  
Reported to Dept Date/Time: 02/27/00 17:46  
SWIS: 61  
Spiller Name: UNK  
Spiller Contact: UNK  
Spiller Phone: (000) 000-0000  
Spiller Address: UNK  
Spiller City,St,Zip: UNK, UN  
Spill Cause: Unknown  
Reported to Dept: On Land  
Water Affected: Not reported  
Spill Source: 12  
Spill Notifier: Affected Persons  
PBS Number: Not reported  
Cleanup Ceased: / /  
Cleanup Meets Std: False  
Last Inspection: / /  
Recommended Penalty: Penalty Not Recommended  
Spiller Cleanup Dt: / /  
Enforcement Date: / /  
Invstgn Complete: / /  
UST Involvement: False  
Spill Class: Known release with minimal potential for fire or hazard. DEC Response.  
Willing Responsible Party. Corrective action taken.  
Spill Closed Dt: / /  
Corrective Action Plan Submitted: / /  
Date Region Sent Summary to Central Office: / /  
Date Spill Entered In Computer Data File: 02/27/00  
Date Spill Entered In Computer Data File: Not reported  
Update Date: 02/28/00  
Is Updated: False  
PBS Number: Not reported  
Tank Number: Not reported  
Tank Size: Not reported  
Test Method: Not reported  
Leak Rate Failed Tank: Not reported  
Gross Leak Rate: Not reported  
Material Class Type: Petroleum  
Quantity Spilled: 1  
Unkonwn Quantity Spilled: False  
Units: Gallons  
Quantity Recovered: 0  
Unkonwn Quantity Recovered: False  
Material: UNKNOWN PETROLEUM  
Class Type: UNKNOWN PETROLEUM  
Times Material Entry In File: 16414  
CAS Number: Not reported  
Last Date: 19940929  
DEC Remarks: Not reported  
Remark: 1 gal of unk oil on 100 gal of water in manhole - spill contained and samples  
taken and clean up pending results - con ed 130147

Map ID  
Direction  
Distance  
Distance (ft.)  
Elevation

MAP FINDINGS

A30  
South  
< 1/8  
183 ft.

**BROOKLYN NORTH ONE**  
**50 KENT AVE**  
**BROOKLYN, NY**

**LTANKS**  
**NY Hist Spills**

EDR ID Number  
EPA ID Number

**S104501484**  
**N/A**

**Relative:**  
**Higher**

**Site 30 of 32 in cluster A**

**Actual:**  
**14 ft.**

**LTANKS:**

Site ID: 290161  
Spill Date: 04/01/96  
Facility Addr2: Not reported  
Facility ID: 9600011  
Program Number: 9600011  
SWIS: 2401  
Region of Spill: 2  
Investigator: AllIslam  
Referred To: Not reported  
Reported to Dept: 04/01/96  
CID: 14  
Spill Cause: Tank Failure  
Water Affected: Not reported  
Spill Source: Commercial/Industrial  
Spill Notifier: DEC  
Cleanup Ceased: / /  
Cleanup Meets Standard: False  
Last Inspection: / /  
Recommended Penalty: Penalty Not Recommended  
UST Involvement: True  
Spill Class: Known release that creates potential for fire or hazard. DEC Response.  
Willing Responsible Party. Corrective action taken.  
Spill Closed Dt: 05/31/05  
Remediation Phase: 0  
Date Entered In Computer: 04/01/96  
Spill Record Last Update: 05/31/05  
Spille Namer: Not reported  
Spiller Company: NYC DOS  
Spiller Phone: Not reported  
Spiller Extention: Not reported  
Spiller Address: 50 KENT AVENUE  
Spiller City,St,Zip: BROOKLYN, NY  
Spiller County: 001  
Spiller Contact: DAN WEISMANN  
Spiller Phone: (718) 482-4933  
Spiller Extention: Not reported  
DEC Region: 2  
Program Number: 9600011  
DER Facility ID: 20058  
Site ID: 290161  
Operable Unit ID: 1027742  
Operable Unit: 01  
Material ID: 353405  
Material Code: 0009  
Material Name: Gasoline  
Case No.: Not reported  
Material FA: Petroleum  
Quantity: 0.00  
Units: Gallons  
Recovered: 0.00  
Resource Affected: Soil  
Oxygenate: False

Map ID  
Direction  
Distance  
Distance (ft.)  
Elevation

MAP FINDINGS

**BROOKLYN NORTH ONE (Continued)**

EDR ID Number  
EPA ID Number

Database(s)

**S104501484**

Site ID: 290161  
Operable Unit ID: 1027742  
Operable Unit: 01  
Material ID: 353404  
Material Code: 0008  
Material Name: Diesel  
Case No.: Not reported  
Material FA: Petroleum  
Quantity: 0.00  
Units: Gallons  
Recovered: 0.00  
Resource Affected: Soil  
Oxygenate: False  
Site ID: Not reported  
Spill Tank Test: Not reported  
Tank Number: Not reported  
Tank Size: Not reported  
Test Method: Not reported  
Leak Rate: Not reported  
Gross Fail: Not reported  
Modified By: Not reported  
Last Modified: Not reported  
Test Method: Not reported  
DEC Memo: Start DECRemark - 9600011 Prior to Sept, 2004 data translation this spill Lead DEC Field was "ZHITOMIRSKY" TRANSFERRED FROM Y.KRIMGOLD. Also, refer to spill # 9607376 & 9401167. 12/14/04-Spill Case is transferred to I. Islam. The site is under remediation by LiRo Engineers. - II 4/22/05- Reviewed the quarterly monitoring report (Nov./04 - Jan./05). The monitoring data show persistently high level of both soil and groundwater contamination. LiRo claims that the long history of the site foroperation as a manufactured gas plant (MGP) may be the cause of this. However, a letter has been issued in order for LiRo to consider alternative measure(s) to remediate the site. The monitoring report has been installed in the eDoc Folder. - II5/13/05- Afsar Samani of DDC raised the MGP issue of this site in the meeting with DEC on 5/4/05 as LiRo has written them either to increase the cost for remediation of the MGP related contaminants at the site or get the Key Span and/or other responsible agency handle the MGP site through DEC. Koon Tang is exploring with the Central office as to the finding of responsible agency to handle the former MGP site remediation.- II. 5/31/03- Joe Moloughney of Central Office confirmed via email that this site would be remediated under the KeySpan Consent Order for MGP sites. This site has been assigned with # 224055 as the MGP site. Therefore, the spill is closed.- II END DECRemark - 9600011  
Remarks: Start CallerRemark - 9600011 also ground water affected - repts says that site is contaminated with petro and heavy metals. Also see spill # 9401167. END CallerRemark - 9600011

NY Hist Spills:  
Region of Spill: 2  
Spill Number: 9600011  
Investigator: KRIMGOLD  
Caller Name: Not reported  
Caller Agency: Not reported  
Caller Phone: Not reported  
Notifier Name: Not reported  
Notifier Agency: Not reported  
Notifier Phone: Not reported  
Spill Date/Time: 04/01/1996 10:30

Map ID  
Direction  
Distance  
Distance (ft.)  
Elevation    Site

MAP FINDINGS

Database(s)  
EDR ID Number  
EPA ID Number

**BROOKLYN NORTH ONE (Continued)**

**S104501484**

Reported to Dept Date/Time: 04/01/96 10:44  
SWIS: 61  
Spiller Name: NYC DOS  
Spiller Contact: Not reported  
Spiller Phone: Not reported  
Spiller Contact: DAN WEISMANN  
Spiller Phone: (718) 482-4933  
Spiller Address: 50 KENT AVENUE  
Spiller City,St,Zip: BROOKLYN, NY  
Spill Cause: Unknown  
Reported to Dept: On Land  
Water Affected: Not reported  
Spill Source: 01  
Spill Notifier: DEC  
PBS Number: Not reported  
Cleanup Ceased: / /  
Cleanup Meets Std: False  
Last Inspection: / /  
Recommended Penalty: Penalty Not Recommended  
Spiller Cleanup Dt: / /  
Enforcement Date: / /  
Invstgn Complete: / /  
UST Involvement: False  
Spill Class: Known release with minimal potential for fire or hazard. DEC Response.  
Willing Responsible Party. Corrective action taken.  
Spill Closed Dt: / /  
Corrective Action Plan Submitted: / /  
Date Region Sent Summary to Central Office: / /  
Date Spill Entered In Computer Data File: 04/01/96  
Date Spill Entered In Computer Data File: Not reported  
Update Date: 04/16/96  
Is Updated: False  
PBS Number: Not reported  
Tank Number: Not reported  
Tank Size: Not reported  
Test Method: Not reported  
Leak Rate Failed Tank: Not reported  
Gross Leak Rate: Not reported  
Material Class Type: Petroleum  
Quantity Spilled: 0  
Unkonwn Quantity Spilled: True  
Units: Gallons  
Quantity Recovered: 0  
Unkonwn Quantity Recovered: False  
Material: DIESEL  
Class Type: DIESEL  
Times Material Entry In File: 10625  
CAS Number: Not reported  
Last Date: 19940728  
Material Class Type: Petroleum  
Quantity Spilled: 0  
Unkonwn Quantity Spilled: True  
Units: Gallons  
Quantity Recovered: 0  
Unkonwn Quantity Recovered: False  
Material: GASOLINE  
Class Type: GASOLINE

Map ID  
Direction  
Distance  
Distance (ft.)  
Elevation

MAP FINDINGS

**BROOKLYN NORTH ONE (Continued)**

EDR ID Number  
EPA ID Number

**S104501484**

Times Material Entry In File: 21329  
CAS Number: Not reported  
Last Date: 19940929  
DEC Remarks: Not reported  
Remark: also ground waster affected - repts says that site is contaminated with petro and heavy metals

**A31**  
**South**  
**< 1/8**  
**183 ft.**

**NYC DEPT OF SANITATION BROOKLYN NORTH 1**  
**50 KENT AVENUE**  
**BROOKLYN, NY 11211**

**FINDS**  
**NY MANIFEST**  
**RCRA-NonGen**  
**CT MANIFEST**

**1000141021**  
**NYD986872265**

**Site 31 of 32 in cluster A**

**Relative:**  
**Higher**

**FINDS:**  
Other Pertinent Environmental Activity Identified at Site

**Actual:**  
**14 ft.**

RCRAInfo is a national information system that supports the Resource Conservation and Recovery Act (RCRA) program through the tracking of events and activities related to facilities that generate, transport, and treat, store, or dispose of hazardous waste. RCRAInfo allows RCRA program staff to track the notification, permit, compliance, and corrective action activities required under RCRA.

**NY MANIFEST:**

Document ID: NJA2578798  
Manifest Status: Completed after the designated time period for a TSDF to get a copy to the DEC  
Trans1 State ID: S5811  
Trans2 State ID: Not reported  
Generator Ship Date: 970508  
Trans1 Recv Date: 970508  
Trans2 Recv Date: Not reported  
TSD Site Recv Date: 970508  
Part A Recv Date: 970515  
Part B Recv Date: 970610  
Generator EPA ID: NYD986872265  
Trans1 EPA ID: NJ0000027193  
Trans2 EPA ID: Not reported  
TSDF ID: NJD002200046  
Waste Code: D018 - BENZENE 0.5 MG/L TCLP  
Quantity: 06600  
Units: G - Gallons (liquids only)\* (8.3 pounds)  
Number of Containers: 012  
Container Type: DM - Metal drums, barrels  
Handling Method: B Incineration, heat recovery, burning.  
Specific Gravity: 100  
Year: 97  
Manifest Tracking Num: Not reported  
Import Ind: Not reported  
Export Ind: Not reported  
Discr Quantity Ind: Not reported  
Discr Type Ind: Not reported  
Discr Residue Ind: Not reported  
Discr Partial Reject Ind: Not reported  
Discr Full Reject Ind: Not reported  
Manifest Ref Num: Not reported  
Alt Fac RCRA Id: Not reported

Map ID  
Direction  
Distance  
Distance (ft.)  
Elevation    Site

MAP FINDINGS

Database(s)  
EDR ID Number  
EPA ID Number

**NYC DEPT OF SANITATION BROOKLYN NORTH 1 (Continued)**

**1000141021**

Alt Fac Sign Date: Not reported  
Mgmt Method Type Code: Not reported  
EPA ID: NYD986872265  
Facility Name: NEW YORK CITY- DOS GARAGE  
Facility Address: 50 KENT AVE  
Facility City: BROOKLYN  
Facility Address 2: Not reported  
Country: USA  
County: KI  
Mailing Name: NEW YORK CITY- DOS GARAGE  
Mailing Contact: MARK MARAIA  
Mailing Address: 24-16 BRIDGE PLAZA S. ST 502  
Mailing Address 2: Not reported  
Mailing City: YONKERS  
Mailing State: NY  
Mailing Zip: Not reported  
Mailing Zip4: Not reported  
Mailing Country: USA  
Mailing Phone: 718-937-3286

Document ID: NJA2758043  
Manifest Status: Completed after the designated time period for a TSDF to get a copy to the DEC  
Trans1 State ID: S5811  
Trans2 State ID: Not reported  
Generator Ship Date: 970606  
Trans1 Recv Date: 970606  
Trans2 Recv Date: Not reported  
TSD Site Recv Date: 970606  
Part A Recv Date: 970703  
Part B Recv Date: 970718  
Generator EPA ID: NYD986872265  
Trans1 EPA ID: NJ0000027193  
Trans2 EPA ID: Not reported  
TSDF ID: NJD002200046  
Waste Code: D018 - BENZENE 0.5 MG/L TCLP  
Quantity: 00220  
Units: G - Gallons (liquids only)\* (8.3 pounds)  
Number of Containers: 004  
Container Type: DM - Metal drums, barrels  
Handling Method: L Landfill.  
Specific Gravity: 100  
Year: 97  
Manifest Tracking Num: Not reported  
Import Ind: Not reported  
Export Ind: Not reported  
Discr Quantity Ind: Not reported  
Discr Type Ind: Not reported  
Discr Residue Ind: Not reported  
Discr Partial Reject Ind: Not reported  
Discr Full Reject Ind: Not reported  
Manifest Ref Num: Not reported  
Alt Fac RCRA Id: Not reported  
Alt Fac Sign Date: Not reported  
Mgmt Method Type Code: Not reported  
EPA ID: NYD986872265  
Facility Name: NEW YORK CITY- DOS GARAGE  
Facility Address: 50 KENT AVE

Map ID  
Direction  
Distance  
Distance (ft.)  
Elevation    Site

MAP FINDINGS

Database(s)    EDR ID Number  
EPA ID Number

**NYC DEPT OF SANITATION BROOKLYN NORTH 1 (Continued)**

**1000141021**

Facility City: BROOKLYN  
Facility Address 2: Not reported  
Country: USA  
County: KI  
Mailing Name: NEW YORK CITY- DOS GARAGE  
Mailing Contact: MARK MARAIA  
Mailing Address: 24-16 BRIDGE PLAZA S. ST 502  
Mailing Address 2: Not reported  
Mailing City: YONKERS  
Mailing State: NY  
Mailing Zip: Not reported  
Mailing Zip4: Not reported  
Mailing Country: USA  
Mailing Phone: 718-937-3286

Document ID: NYB6917337  
Manifest Status: Completed copy  
Trans1 State ID: 10210PNY  
Trans2 State ID: Not reported  
Generator Ship Date: 950327  
Trans1 Recv Date: 950327  
Trans2 Recv Date: Not reported  
TSD Site Recv Date: 950329  
Part A Recv Date: 950405  
Part B Recv Date: 950414  
Generator EPA ID: NYD986872265  
Trans1 EPA ID: NYD980769947  
Trans2 EPA ID: Not reported  
TSDF ID: NYD057770109  
Waste Code: D001 - NON-LISTED IGNITABLE WASTES  
Quantity: 00450  
Units: P - Pounds  
Number of Containers: 001  
Container Type: DM - Metal drums, barrels  
Handling Method: B Incineration, heat recovery, burning.  
Specific Gravity: 100  
Year: 95  
Manifest Tracking Num: Not reported  
Import Ind: Not reported  
Export Ind: Not reported  
Discr Quantity Ind: Not reported  
Discr Type Ind: Not reported  
Discr Residue Ind: Not reported  
Discr Partial Reject Ind: Not reported  
Discr Full Reject Ind: Not reported  
Manifest Ref Num: Not reported  
Alt Fac RCRA Id: Not reported  
Alt Fac Sign Date: Not reported  
Mgmt Method Type Code: Not reported  
EPA ID: NYD986872265  
Facility Name: NEW YORK CITY- DOS GARAGE  
Facility Address: 50 KENT AVE  
Facility City: BROOKLYN  
Facility Address 2: Not reported  
Country: USA  
County: KI  
Mailing Name: NEW YORK CITY- DOS GARAGE

Map ID  
Direction  
Distance  
Distance (ft.)  
Elevation

MAP FINDINGS

NYC DEPT OF SANITATION BROOKLYN NORTH 1 (Continued)

EDR ID Number  
EPA ID Number

Database(s)

1000141021

Mailing Contact: MARK MARAIA  
Mailing Address: 24-16 BRIDGE PLAZA S. ST 502  
Mailing Address 2: Not reported  
Mailing City: YONKERS  
Mailing State: NY  
Mailing Zip: Not reported  
Mailing Zip4: Not reported  
Mailing Country: USA  
Mailing Phone: 718-937-3286

Document ID: CTF0430826  
Manifest Status: Completed copy  
Trans1 State ID: 8408ACT  
Trans2 State ID: Not reported  
Generator Ship Date: 950216  
Trans1 Recv Date: 950216  
Trans2 Recv Date: Not reported  
TSD Site Recv Date: 950216  
Part A Recv Date: 950314  
Part B Recv Date: 950308  
Generator EPA ID: NYD986872265  
Trans1 EPA ID: CTD016424210  
Trans2 EPA ID: Not reported  
TSDF ID: CTD021816889  
Waste Code: D001 - NON-LISTED IGNITABLE WASTES  
Quantity: 00882  
Units: G - Gallons (liquids only)\* (8.3 pounds)  
Number of Containers: 001  
Container Type: TT - Cargo tank, tank trucks  
Handling Method: R Material recovery of more than 75 percent of the total material.  
Specific Gravity: 100  
Year: 95  
Manifest Tracking Num: Not reported  
Import Ind: Not reported  
Export Ind: Not reported  
Discr Quantity Ind: Not reported  
Discr Type Ind: Not reported  
Discr Residue Ind: Not reported  
Discr Partial Reject Ind: Not reported  
Discr Full Reject Ind: Not reported  
Manifest Ref Num: Not reported  
Alt Fac RCRA Id: Not reported  
Alt Fac Sign Date: Not reported  
Mgmt Method Type Code: Not reported  
EPA ID: NYD986872265  
Facility Name: NEW YORK CITY- DOS GARAGE  
Facility Address: 50 KENT AVE  
Facility City: BROOKLYN  
Facility Address 2: Not reported  
Country: USA  
County: KI  
Mailing Name: NEW YORK CITY- DOS GARAGE  
Mailing Contact: MARK MARAIA  
Mailing Address: 24-16 BRIDGE PLAZA S. ST 502  
Mailing Address 2: Not reported  
Mailing City: YONKERS  
Mailing State: NY



Map ID  
Direction  
Distance  
Distance (ft.)  
Elevation

MAP FINDINGS

NYC DEPT OF SANITATION BROOKLYN NORTH 1 (Continued)

EDR ID Number  
EPA ID Number

Database(s)

1000141021

Mailing Zip: Not reported  
Mailing Zip4: Not reported  
Mailing Country: USA  
Mailing Phone: 718-937-3286

Document ID: NYB7931925  
Manifest Status: Completed copy  
Trans1 State ID: 11338NY  
Trans2 State ID: Not reported  
Generator Ship Date: 950803  
Trans1 Recv Date: 950803  
Trans2 Recv Date: Not reported  
TSD Site Recv Date: 950804  
Part A Recv Date: 950811  
Part B Recv Date: 950822  
Generator EPA ID: NYD986872265  
Trans1 EPA ID: NYD980769947  
Trans2 EPA ID: Not reported  
TSDF ID: NYD057770109  
Waste Code: D001 - NON-LISTED IGNITABLE WASTES  
Quantity: 00325  
Units: G - Gallons (liquids only)\* (8.3 pounds)  
Number of Containers: 006  
Container Type: DM - Metal drums, barrels  
Handling Method: B Incineration, heat recovery, burning.  
Specific Gravity: 100  
Year: 95  
Manifest Tracking Num: Not reported  
Import Ind: Not reported  
Export Ind: Not reported  
Discr Quantity Ind: Not reported  
Discr Type Ind: Not reported  
Discr Residue Ind: Not reported  
Discr Partial Reject Ind: Not reported  
Discr Full Reject Ind: Not reported  
Manifest Ref Num: Not reported  
Alt Fac RCRA Id: Not reported  
Alt Fac Sign Date: Not reported  
Mgmt Method Type Code: Not reported  
EPA ID: NYD986872265  
Facility Name: NEW YORK CITY- DOS GARAGE  
Facility Address: 50 KENT AVE  
Facility City: BROOKLYN  
Facility Address 2: Not reported  
Country: USA  
County: KI  
Mailing Name: NEW YORK CITY- DOS GARAGE  
Mailing Contact: MARK MARAIA  
Mailing Address: 24-16 BRIDGE PLAZA S. ST 502  
Mailing Address 2: Not reported  
Mailing City: YONKERS  
Mailing State: NY  
Mailing Zip: Not reported  
Mailing Zip4: Not reported  
Mailing Country: USA  
Mailing Phone: 718-937-3286

Map ID  
Direction  
Distance  
Distance (ft.)  
Elevation    Site

MAP FINDINGS

Database(s)  
EDR ID Number  
EPA ID Number

**NYC DEPT OF SANITATION BROOKLYN NORTH 1 (Continued)**

**1000141021**

RCRA-NonGen:

Date form received by agency: 01/01/2006  
Facility name: NYC DEPT OF SANITATION - J SCHIVAONE  
Facility address: 50 KENT AVE BK-N-1  
BROOKLYN, NY 112111927  
EPA ID: NYD986872265  
Mailing address: 58TH ST ROOM 404  
WOODSIDE, NY 11377  
Contact: -  
Contact address: 58TH ST ROOM 404  
WOODSIDE, NY 11377  
Contact country: US  
Contact telephone: Not reported  
Contact email: Not reported  
EPA Region: 02  
Land type: Facility is not located on Indian land. Additional information is not known.  
Classification: Non-Generator  
Description: Handler: Non-Generators do not presently generate hazardous waste

Handler accessibility indicator: Transferred to the program or state equivalent.

Handler Activities Summary:

U.S. importer of hazardous waste: Unknown  
Mixed waste (haz. and radioactive): Unknown  
Recycler of hazardous waste: No  
Transporter of hazardous waste: No  
Treater, storer or disposer of HW: No  
Underground injection activity: No  
On-site burner exemption: Unknown  
Furnace exemption: Unknown  
Used oil fuel burner: No  
Used oil processor: No  
User oil refiner: No  
Used oil fuel marketer to burner: No  
Used oil Specification marketer: No  
Used oil transfer facility: No  
Used oil transporter: No  
Off-site waste receiver: Commercial status unknown

Historical Generators:

Date form received by agency: 07/08/1999  
Facility name: NYC DEPT OF SANITATION - J SCHIVAONE  
Classification: Not a generator, verified  
  
Date form received by agency: 01/08/1998  
Facility name: NYC DEPT OF SANITATION - J SCHIVAONE  
Site name: NYC DEPT OF SANITATION BROOKLYN NORTH 1  
Classification: Large Quantity Generator  
  
Date form received by agency: 04/02/1996  
Facility name: NYC DEPT OF SANITATION - J SCHIVAONE  
Site name: NYC DEPT OF SANITATION BROOKLYN GARAGE  
Classification: Large Quantity Generator  
  
Date form received by agency: 07/13/1988  
Facility name: NYC DEPT OF SANITATION - J SCHIVAONE  
Classification: Large Quantity Generator

Map ID  
Direction  
Distance  
Distance (ft.)  
Elevation

MAP FINDINGS

NYC DEPT OF SANITATION BROOKLYN NORTH 1 (Continued)

EDR ID Number  
EPA ID Number

Database(s)

Violation Status: No violations found

Evaluation Action Summary:

Evaluation date: 07/08/1999  
Evaluation: COMPLIANCE EVALUATION INSPECTION ON-SITE  
Area of violation: Not reported  
Date achieved compliance: Not reported  
Evaluation lead agency: EPA

CT MANIFEST:

Manifest No: Not reported  
Waste Occurrence: Not reported  
UNNA: Not reported  
Hazard Class: Not reported  
US Dot Description: Not reported  
No of Containers: Not reported  
Container Type: Not reported  
Quantity: Not reported  
Weight/Volume: Not reported  
Additional Description: Not reported  
Handling Code: Not reported  
Date Record Was Last Modified: Not reported  
DEO Who Last Modified Record: Not reported  
Manifest No: Not reported  
Waste Occurrence: Not reported  
EPA Waste Code: Not reported  
Recycled Waste?: Not reported  
Date Record Was Last Modified: Not reported  
DEO Who Last Modified Record: Not reported  
Year: 1995  
Manifest ID: CTF0430826  
TSDF EPA ID: CTD021816889  
TSDF Name: UNITED OIL RECOVERY INC./UIS DBA ADVANCED LIQ. REC  
TSDF Address: 136 GRACEY AVE.  
TSDF City,St,Zip: MERIDEN, CT 06451  
TSDF Country: USA  
TSDF Telephone: Not reported  
Transport Date: 02/16/95  
Transporter EPA ID: CTD016424210  
Transporter Name: TRI-S, INCORPORATED  
Transporter Country: USA  
Transporter Phone: Not reported  
Trans 2 Date: / /  
Trans 2 EPA ID: Not reported  
Trans 2 Name: Not reported  
Trans 2 Address: Not reported  
Trans 2 City,St,Zip: CT  
Trans 2 Country: USA  
Trans 2 Phone: Not reported  
Generator EPA ID: NYD986872265  
Generator Phone: Not reported  
Generator Address: Not reported  
Generator City,State,Zip: Not reported  
Generator Country: Not reported  
Special Handling: Not reported  
Discrepancies: No  
Date Shipped: 02/16/95

Map ID  
Direction  
Distance  
Distance (ft.)  
Elevation

MAP FINDINGS

NYC DEPT OF SANITATION BROOKLYN NORTH 1 (Continued)

EDR ID Number  
EPA ID Number

Database(s)

Date Received: 02/16/95  
Last modified date: 04/26/04  
Last modified by: IG  
Comments: Not reported

1000141021

A32  
ENE  
< 1/8  
263 ft.

NORTH 12TH AND KENT  
NORTH 12TH AND KENT  
BROOKLYN, NY

ERNS 92267118  
N/A

Site 32 of 32 in cluster A

Relative:  
Higher

[Click this hyperlink](#) while viewing on your computer to access additional ERNS detail in the EDR Site Report.

Actual:  
11 ft.

B33  
SSE  
< 1/8  
291 ft.

HEMISPHERE STEEL PRODUCTS CO  
54 N 11TH ST  
BROOKLYN, NY 11211

FINDS 1010217730  
110029305366

Site 1 of 2 in cluster B

Relative:  
Higher

FINDS:  
Other Pertinent Environmental Activity Identified at Site

Actual:  
16 ft.

NJ-NJEMS (New Jersey - New Jersey Environmental Management System).  
The Department of Environmental Protection (NJDEP) manages large databases of environmental information in this integrated system.

B34  
SSE  
< 1/8  
291 ft.

54 NORTH 11TH ST BUILDING  
54 NORTH 11TH STREET  
BROOKLYN, NY 11211

FINDS 1000263277  
NY MANIFEST NYD002408102  
RCRA-NonGen

Site 2 of 2 in cluster B

Relative:  
Higher

FINDS:  
Other Pertinent Environmental Activity Identified at Site

Actual:  
16 ft.

RCRAInfo is a national information system that supports the Resource Conservation and Recovery Act (RCRA) program through the tracking of events and activities related to facilities that generate, transport, and treat, store, or dispose of hazardous waste. RCRAInfo allows RCRA program staff to track the notification, permit, compliance, and corrective action activities required under RCRA.

NY MANIFEST:

Document ID: NJA1216561  
Manifest Status: Completed after the designated time period for a TSDF to get a copy to the DEC  
Trans1 State ID: NJDEPS869  
Trans2 State ID: Not reported  
Generator Ship Date: 920501  
Trans1 Recv Date: 920501  
Trans2 Recv Date: Not reported  
TSD Site Recv Date: 920506  
Part A Recv Date: 920522

Map ID  
Direction  
Distance  
Distance (ft.)  
Elevation

MAP FINDINGS

**54 NORTH 11TH ST BUILDING (Continued)**

EDR ID Number  
EPA ID Number

Database(s)

**1000263277**

Part B Recv Date:	920929
Generator EPA ID:	NYD002408102
Trans1 EPA ID:	ILD051060408
Trans2 EPA ID:	Not reported
TSD ID:	NJD002182897
Waste Code:	F003 - UNKNOWN
Quantity:	01905
Units:	P - Pounds
Number of Containers:	004
Container Type:	DM - Metal drums, barrels
Handling Method:	B Incineration, heat recovery, burning.
Specific Gravity:	100
Year:	92
Manifest Tracking Num:	Not reported
Import Ind:	Not reported
Export Ind:	Not reported
Discr Quantity Ind:	Not reported
Discr Type Ind:	Not reported
Discr Residue Ind:	Not reported
Discr Partial Reject Ind:	Not reported
Discr Full Reject Ind:	Not reported
Manifest Ref Num:	Not reported
Alt Fac RCRA Id:	Not reported
Alt Fac Sign Date:	Not reported
Mgmt Method Type Code:	Not reported
EPA ID:	NYD002408102
Facility Name:	HEMISPHERE STEEL PRODUCTS
Facility Address:	54 NORTH 11TH ST
Facility City:	BROOKLYN
Facility Address 2:	Not reported
Country:	USA
County:	KI
Mailing Name:	HEMISPHERE STEEL PRODUCTS
Mailing Contact:	HEMISPHERE STEEL PRODUCTS
Mailing Address:	54 NORTH 11TH STREET
Mailing Address 2:	Not reported
Mailing City:	BROOKLYN
Mailing State:	NY
Mailing Zip:	Not reported
Mailing Zip4:	Not reported
Mailing Country:	USA
Mailing Phone:	718-388-5704
Document ID:	NJA1427999
Manifest Status:	Completed after the designated time period for a TSD to get a copy to the DEC
Trans1 State ID:	NJDEPS869
Trans2 State ID:	Not reported
Generator Ship Date:	920513
Trans1 Recv Date:	920513
Trans2 Recv Date:	Not reported
TSD Site Recv Date:	920520
Part A Recv Date:	Not reported
Part B Recv Date:	920609
Generator EPA ID:	NYD002408102
Trans1 EPA ID:	ILD051060408
Trans2 EPA ID:	Not reported
TSD ID:	NJD002182897

Map ID  
Direction  
Distance  
Distance (ft.)  
Elevation

MAP FINDINGS

**54 NORTH 11TH ST BUILDING (Continued)**

EDR ID Number  
EPA ID Number

Database(s)

**1000263277**

Waste Code: F005 - UNKNOWN  
Quantity: 00815  
Units: P - Pounds  
Number of Containers: 002  
Container Type: DM - Metal drums, barrels  
Handling Method: B Incineration, heat recovery, burning.  
Specific Gravity: 100  
Year: 92  
Manifest Tracking Num: Not reported  
Import Ind: Not reported  
Export Ind: Not reported  
Discr Quantity Ind: Not reported  
Discr Type Ind: Not reported  
Discr Residue Ind: Not reported  
Discr Partial Reject Ind: Not reported  
Discr Full Reject Ind: Not reported  
Manifest Ref Num: Not reported  
Alt Fac RCRA Id: Not reported  
Alt Fac Sign Date: Not reported  
Mgmt Method Type Code: Not reported  
EPA ID: NYD002408102  
Facility Name: HEMISPHERE STEEL PRODUCTS  
Facility Address: 54 NORTH 11TH ST  
Facility City: BROOKLYN  
Facility Address 2: Not reported  
Country: USA  
County: KI  
Mailing Name: HEMISPHERE STEEL PRODUCTS  
Mailing Contact: HEMISPHERE STEEL PRODUCTS  
Mailing Address: 54 NORTH 11TH STREET  
Mailing Address 2: Not reported  
Mailing City: BROOKLYN  
Mailing State: NY  
Mailing Zip: Not reported  
Mailing Zip4: Not reported  
Mailing Country: USA  
Mailing Phone: 718-388-5704  
  
Document ID: NYC1480926  
Manifest Status: Completed copy  
Trans1 State ID: NJDEPS869  
Trans2 State ID: 716827720  
Generator Ship Date: 920408  
Trans1 Recv Date: 920408  
Trans2 Recv Date: 920413  
TSD Site Recv Date: 920414  
Part A Recv Date: 920415  
Part B Recv Date: 920430  
Generator EPA ID: NYD002408102  
Trans1 EPA ID: ILD051060408  
Trans2 EPA ID: NYD980769947  
TSD ID: KYD053348108  
Waste Code: F003 - UNKNOWN  
Quantity: 00476  
Units: P - Pounds  
Number of Containers: 001  
Container Type: DM - Metal drums, barrels

Map ID  
 Direction  
 Distance  
 Distance (ft.)  
 Elevation    Site

MAP FINDINGS

Database(s)  
 EDR ID Number  
 EPA ID Number

**54 NORTH 11TH ST BUILDING (Continued)**

**1000263277**

Handling Method:	B Incineration, heat recovery, burning.
Specific Gravity:	100
Year:	92
Manifest Tracking Num:	Not reported
Import Ind:	Not reported
Export Ind:	Not reported
Discr Quantity Ind:	Not reported
Discr Type Ind:	Not reported
Discr Residue Ind:	Not reported
Discr Partial Reject Ind:	Not reported
Discr Full Reject Ind:	Not reported
Manifest Ref Num:	Not reported
Alt Fac RCRA Id:	Not reported
Alt Fac Sign Date:	Not reported
Mgmt Method Type Code:	Not reported
EPA ID:	NYD002408102
Facility Name:	HEMISPHERE STEEL PRODUCTS
Facility Address:	54 NORTH 11TH ST
Facility City:	BROOKLYN
Facility Address 2:	Not reported
Country:	USA
County:	KI
Mailing Name:	HEMISPHERE STEEL PRODUCTS
Mailing Contact:	HEMISPHERE STEEL PRODUCTS
Mailing Address:	54 NORTH 11TH STREET
Mailing Address 2:	Not reported
Mailing City:	BROOKLYN
Mailing State:	NY
Mailing Zip:	Not reported
Mailing Zip4:	Not reported
Mailing Country:	USA
Mailing Phone:	718-388-5704
Document ID:	NJA0802316
Manifest Status:	Completed after the designated time period for a TSDF to get a copy to the DEC
Trans1 State ID:	NJDEPS869
Trans2 State ID:	NJDEPS869
Generator Ship Date:	900530
Trans1 Recv Date:	900530
Trans2 Recv Date:	900530
TSD Site Recv Date:	900531
Part A Recv Date:	900731
Part B Recv Date:	900723
Generator EPA ID:	NYD002408102
Trans1 EPA ID:	ILD051060408
Trans2 EPA ID:	ILD051060408
TSDF ID:	NJD002182897
Waste Code:	F005 - UNKNOWN
Quantity:	00408
Units:	P - Pounds
Number of Containers:	001
Container Type:	DM - Metal drums, barrels
Handling Method:	B Incineration, heat recovery, burning.
Specific Gravity:	100
Year:	90
Manifest Tracking Num:	Not reported
Import Ind:	Not reported

Map ID  
Direction  
Distance  
Distance (ft.)  
Elevation

MAP FINDINGS

**54 NORTH 11TH ST BUILDING (Continued)**

EDR ID Number  
EPA ID Number

Database(s)

**1000263277**

Export Ind:	Not reported
Discr Quantity Ind:	Not reported
Discr Type Ind:	Not reported
Discr Residue Ind:	Not reported
Discr Partial Reject Ind:	Not reported
Discr Full Reject Ind:	Not reported
Manifest Ref Num:	Not reported
Alt Fac RCRA Id:	Not reported
Alt Fac Sign Date:	Not reported
Mgmt Method Type Code:	Not reported
EPA ID:	NYD002408102
Facility Name:	HEMISPHERE STEEL PRODUCTS
Facility Address:	54 NORTH 11TH ST
Facility City:	BROOKLYN
Facility Address 2:	Not reported
Country:	USA
County:	KI
Mailing Name:	HEMISPHERE STEEL PRODUCTS
Mailing Contact:	HEMISPHERE STEEL PRODUCTS
Mailing Address:	54 NORTH 11TH STREET
Mailing Address 2:	Not reported
Mailing City:	BROOKLYN
Mailing State:	NY
Mailing Zip:	Not reported
Mailing Zip4:	Not reported
Mailing Country:	USA
Mailing Phone:	718-388-5704
Document ID:	NJA9628366
Manifest Status:	Completed after the designated time period for a TSDF to get a copy to the DEC
Trans1 State ID:	NJDEPS869
Trans2 State ID:	NJDEPS086
Generator Ship Date:	900131
Trans1 Recv Date:	900131
Trans2 Recv Date:	900201
TSD Site Recv Date:	900201
Part A Recv Date:	900806
Part B Recv Date:	900611
Generator EPA ID:	NYD002408102
Trans1 EPA ID:	ILD051060408
Trans2 EPA ID:	ILD051060408
TSDF ID:	NJD002182897
Waste Code:	F003 - UNKNOWN
Quantity:	00408
Units:	P - Pounds
Number of Containers:	001
Container Type:	DM - Metal drums, barrels
Handling Method:	T Chemical, physical, or biological treatment.
Specific Gravity:	100
Year:	90
Manifest Tracking Num:	Not reported
Import Ind:	Not reported
Export Ind:	Not reported
Discr Quantity Ind:	Not reported
Discr Type Ind:	Not reported
Discr Residue Ind:	Not reported
Discr Partial Reject Ind:	Not reported



Map ID  
Direction  
Distance  
Distance (ft.)  
Elevation

MAP FINDINGS

54 NORTH 11TH ST BUILDING (Continued)

EDR ID Number  
EPA ID Number

Database(s)

1000263277

Discr Full Reject Ind:	Not reported
Manifest Ref Num:	Not reported
Alt Fac RCRA Id:	Not reported
Alt Fac Sign Date:	Not reported
Mgmt Method Type Code:	Not reported
EPA ID:	NYD002408102
Facility Name:	HEMISPHERE STEEL PRODUCTS
Facility Address:	54 NORTH 11TH ST
Facility City:	BROOKLYN
Facility Address 2:	Not reported
Country:	USA
County:	KI
Mailing Name:	HEMISPHERE STEEL PRODUCTS
Mailing Contact:	HEMISPHERE STEEL PRODUCTS
Mailing Address:	54 NORTH 11TH STREET
Mailing Address 2:	Not reported
Mailing City:	BROOKLYN
Mailing State:	NY
Mailing Zip:	Not reported
Mailing Zip4:	Not reported
Mailing Country:	USA
Mailing Phone:	718-388-5704
Document ID:	NJA0818624
Manifest Status:	Completed copy
Trans1 State ID:	000000000
Trans2 State ID:	000000000
Generator Ship Date:	900327
Trans1 Recv Date:	900327
Trans2 Recv Date:	Not reported
TSD Site Recv Date:	900329
Part A Recv Date:	900419
Part B Recv Date:	900411
Generator EPA ID:	NYD002408102
Trans1 EPA ID:	ILD051060408
Trans2 EPA ID:	Not reported
TSD ID:	NJD002182897
Waste Code:	F005 - UNKNOWN
Quantity:	00408
Units:	P - Pounds
Number of Containers:	001
Container Type:	DM - Metal drums, barrels
Handling Method:	T Chemical, physical, or biological treatment.
Specific Gravity:	100
Year:	90
Manifest Tracking Num:	Not reported
Import Ind:	Not reported
Export Ind:	Not reported
Discr Quantity Ind:	Not reported
Discr Type Ind:	Not reported
Discr Residue Ind:	Not reported
Discr Partial Reject Ind:	Not reported
Discr Full Reject Ind:	Not reported
Manifest Ref Num:	Not reported
Alt Fac RCRA Id:	Not reported
Alt Fac Sign Date:	Not reported
Mgmt Method Type Code:	Not reported

Map ID  
 Direction  
 Distance  
 Distance (ft.)  
 Elevation    Site

MAP FINDINGS

Database(s)  
 EDR ID Number  
 EPA ID Number

**54 NORTH 11TH ST BUILDING (Continued)**

**1000263277**

EPA ID: NYD002408102  
 Facility Name: HEMISPHERE STEEL PRODUCTS  
 Facility Address: 54 NORTH 11TH ST  
 Facility City: BROOKLYN  
 Facility Address 2: Not reported  
 Country: USA  
 County: KI  
 Mailing Name: HEMISPHERE STEEL PRODUCTS  
 Mailing Contact: HEMISPHERE STEEL PRODUCTS  
 Mailing Address: 54 NORTH 11TH STREET  
 Mailing Address 2: Not reported  
 Mailing City: BROOKLYN  
 Mailing State: NY  
 Mailing Zip: Not reported  
 Mailing Zip4: Not reported  
 Mailing Country: USA  
 Mailing Phone: 718-388-5704

Document ID: NJA0922095  
 Manifest Status: Completed after the designated time period for a TSDF to get a copy to the DEC  
 Trans1 State ID: 000000000  
 Trans2 State ID: 000000000  
 Generator Ship Date: 900801  
 Trans1 Recv Date: 900801  
 Trans2 Recv Date: 900801  
 TSD Site Recv Date: 900802  
 Part A Recv Date: 900906  
 Part B Recv Date: 900820  
 Generator EPA ID: NYD002408102  
 Trans1 EPA ID: ILD051060408  
 Trans2 EPA ID: ILD051060408  
 TSDF ID: NJD002182897  
 Waste Code: F005 - UNKNOWN  
 Quantity: 00408  
 Units: P - Pounds  
 Number of Containers: 001  
 Container Type: DM - Metal drums, barrels  
 Handling Method: B Incineration, heat recovery, burning.  
 Specific Gravity: 100  
 Year: 90  
 Manifest Tracking Num: Not reported  
 Import Ind: Not reported  
 Export Ind: Not reported  
 Discr Quantity Ind: Not reported  
 Discr Type Ind: Not reported  
 Discr Residue Ind: Not reported  
 Discr Partial Reject Ind: Not reported  
 Discr Full Reject Ind: Not reported  
 Manifest Ref Num: Not reported  
 Alt Fac RCRA Id: Not reported  
 Alt Fac Sign Date: Not reported  
 Mgmt Method Type Code: Not reported  
 EPA ID: NYD002408102  
 Facility Name: HEMISPHERE STEEL PRODUCTS  
 Facility Address: 54 NORTH 11TH ST  
 Facility City: BROOKLYN  
 Facility Address 2: Not reported

Map ID  
Direction  
Distance  
Distance (ft.)  
Elevation

MAP FINDINGS

**54 NORTH 11TH ST BUILDING (Continued)**

EDR ID Number  
EPA ID Number

Database(s)

**1000263277**

Country: USA  
County: KI  
Mailing Name: HEMISPHERE STEEL PRODUCTS  
Mailing Contact: HEMISPHERE STEEL PRODUCTS  
Mailing Address: 54 NORTH 11TH STREET  
Mailing Address 2: Not reported  
Mailing City: BROOKLYN  
Mailing State: NY  
Mailing Zip: Not reported  
Mailing Zip4: Not reported  
Mailing Country: USA  
Mailing Phone: 718-388-5704

Document ID: NJA1142993  
Manifest Status: Completed after the designated time period for a TSDF to get a copy to the DEC  
Trans1 State ID: NJDEPS869  
Trans2 State ID: NJDEPS869  
Generator Ship Date: 910418  
Trans1 Recv Date: 910418  
Trans2 Recv Date: 910424  
TSD Site Recv Date: 910424  
Part A Recv Date: 910603  
Part B Recv Date: 910513  
Generator EPA ID: NYD002408102  
Trans1 EPA ID: ILD051060408  
Trans2 EPA ID: ILD051060408  
TSDF ID: NJD002182897  
Waste Code: F005 - UNKNOWN  
Quantity: 00407  
Units: P - Pounds  
Number of Containers: 001  
Container Type: DM - Metal drums, barrels  
Handling Method: B Incineration, heat recovery, burning.  
Specific Gravity: 100  
Year: 91  
Manifest Tracking Num: Not reported  
Import Ind: Not reported  
Export Ind: Not reported  
Discr Quantity Ind: Not reported  
Discr Type Ind: Not reported  
Discr Residue Ind: Not reported  
Discr Partial Reject Ind: Not reported  
Discr Full Reject Ind: Not reported  
Manifest Ref Num: Not reported  
Alt Fac RCRA Id: Not reported  
Alt Fac Sign Date: Not reported  
Mgmt Method Type Code: Not reported  
EPA ID: NYD002408102  
Facility Name: HEMISPHERE STEEL PRODUCTS  
Facility Address: 54 NORTH 11TH ST  
Facility City: BROOKLYN  
Facility Address 2: Not reported  
Country: USA  
County: KI  
Mailing Name: HEMISPHERE STEEL PRODUCTS  
Mailing Contact: HEMISPHERE STEEL PRODUCTS  
Mailing Address: 54 NORTH 11TH STREET

Map ID  
Direction  
Distance  
Distance (ft.)  
Elevation

MAP FINDINGS

**54 NORTH 11TH ST BUILDING (Continued)**

EDR ID Number  
EPA ID Number

Database(s)

**1000263277**

Mailing Address 2:	Not reported
Mailing City:	BROOKLYN
Mailing State:	NY
Mailing Zip:	Not reported
Mailing Zip4:	Not reported
Mailing Country:	USA
Mailing Phone:	718-388-5704
Document ID:	NJA1091213
Manifest Status:	Completed after the designated time period for a TSDF to get a copy to the DEC
Trans1 State ID:	NJDEPS869
Trans2 State ID:	NJDEPS869
Generator Ship Date:	901102
Trans1 Recv Date:	901102
Trans2 Recv Date:	901106
TSD Site Recv Date:	901106
Part A Recv Date:	901204
Part B Recv Date:	901213
Generator EPA ID:	NYD002408102
Trans1 EPA ID:	ILD051060408
Trans2 EPA ID:	ILD051060408
TSDF ID:	NJD002182897
Waste Code:	F005 - UNKNOWN
Quantity:	00407
Units:	P - Pounds
Number of Containers:	001
Container Type:	DM - Metal drums, barrels
Handling Method:	B Incineration, heat recovery, burning.
Specific Gravity:	100
Year:	90
Manifest Tracking Num:	Not reported
Import Ind:	Not reported
Export Ind:	Not reported
Discr Quantity Ind:	Not reported
Discr Type Ind:	Not reported
Discr Residue Ind:	Not reported
Discr Partial Reject Ind:	Not reported
Discr Full Reject Ind:	Not reported
Manifest Ref Num:	Not reported
Alt Fac RCRA Id:	Not reported
Alt Fac Sign Date:	Not reported
Mgmt Method Type Code:	Not reported
EPA ID:	NYD002408102
Facility Name:	HEMISPHERE STEEL PRODUCTS
Facility Address:	54 NORTH 11TH ST
Facility City:	BROOKLYN
Facility Address 2:	Not reported
Country:	USA
County:	KI
Mailing Name:	HEMISPHERE STEEL PRODUCTS
Mailing Contact:	HEMISPHERE STEEL PRODUCTS
Mailing Address:	54 NORTH 11TH STREET
Mailing Address 2:	Not reported
Mailing City:	BROOKLYN
Mailing State:	NY
Mailing Zip:	Not reported
Mailing Zip4:	Not reported

Map ID  
Direction  
Distance  
Distance (ft.)  
Elevation

MAP FINDINGS

**54 NORTH 11TH ST BUILDING (Continued)**

EDR ID Number  
EPA ID Number

Database(s)

**1000263277**

Mailing Country: USA  
Mailing Phone: 718-388-5704  
  
Document ID: NJA0913941  
Manifest Status: Completed copy  
Trans1 State ID: NJDEPS869  
Trans2 State ID: NJDEPS869  
Generator Ship Date: 900912  
Trans1 Recv Date: 900912  
Trans2 Recv Date: 900913  
TSD Site Recv Date: 900913  
Part A Recv Date: 901003  
Part B Recv Date: 901001  
Generator EPA ID: NYD002408102  
Trans1 EPA ID: ILD051060408  
Trans2 EPA ID: ILD051060408  
TSDF ID: NJD002182897  
Waste Code: F005 - UNKNOWN  
Quantity: 00408  
Units: P - Pounds  
Number of Containers: 001  
Container Type: DM - Metal drums, barrels  
Handling Method: B Incineration, heat recovery, burning.  
Specific Gravity: 100  
Year: 90  
Manifest Tracking Num: Not reported  
Import Ind: Not reported  
Export Ind: Not reported  
Discr Quantity Ind: Not reported  
Discr Type Ind: Not reported  
Discr Residue Ind: Not reported  
Discr Partial Reject Ind: Not reported  
Discr Full Reject Ind: Not reported  
Manifest Ref Num: Not reported  
Alt Fac RCRA Id: Not reported  
Alt Fac Sign Date: Not reported  
Mgmt Method Type Code: Not reported  
EPA ID: NYD002408102  
Facility Name: HEMISPHERE STEEL PRODUCTS  
Facility Address: 54 NORTH 11TH ST  
Facility City: BROOKLYN  
Facility Address 2: Not reported  
Country: USA  
County: KI  
Mailing Name: HEMISPHERE STEEL PRODUCTS  
Mailing Contact: HEMISPHERE STEEL PRODUCTS  
Mailing Address: 54 NORTH 11TH STREET  
Mailing Address 2: Not reported  
Mailing City: BROOKLYN  
Mailing State: NY  
Mailing Zip: Not reported  
Mailing Zip4: Not reported  
Mailing Country: USA  
Mailing Phone: 718-388-5704

Document ID: NJA0985689  
Manifest Status: Completed after the designated time period for a TSDF to get a copy to the DEC

Map ID  
Direction  
Distance  
Distance (ft.)  
Elevation

MAP FINDINGS

**54 NORTH 11TH ST BUILDING (Continued)**

EDR ID Number  
EPA ID Number

Database(s)

**1000263277**

Trans1 State ID:	S8690
Trans2 State ID:	S8690
Generator Ship Date:	910131
Trans1 Recv Date:	910131
Trans2 Recv Date:	910204
TSD Site Recv Date:	910205
Part A Recv Date:	910206
Part B Recv Date:	910228
Generator EPA ID:	NYD002408102
Trans1 EPA ID:	ILD051060408
Trans2 EPA ID:	ILD051060408
TSDF ID:	NJD002182897
Waste Code:	F005 - UNKNOWN
Quantity:	00407
Units:	P - Pounds
Number of Containers:	001
Container Type:	DM - Metal drums, barrels
Handling Method:	B Incineration, heat recovery, burning.
Specific Gravity:	100
Year:	91
Manifest Tracking Num:	Not reported
Import Ind:	Not reported
Export Ind:	Not reported
Discr Quantity Ind:	Not reported
Discr Type Ind:	Not reported
Discr Residue Ind:	Not reported
Discr Partial Reject Ind:	Not reported
Discr Full Reject Ind:	Not reported
Manifest Ref Num:	Not reported
Alt Fac RCRA Id:	Not reported
Alt Fac Sign Date:	Not reported
Mgmt Method Type Code:	Not reported
EPA ID:	NYD002408102
Facility Name:	HEMISPHERE STEEL PRODUCTS
Facility Address:	54 NORTH 11TH ST
Facility City:	BROOKLYN
Facility Address 2:	Not reported
Country:	USA
County:	KI
Mailing Name:	HEMISPHERE STEEL PRODUCTS
Mailing Contact:	HEMISPHERE STEEL PRODUCTS
Mailing Address:	54 NORTH 11TH STREET
Mailing Address 2:	Not reported
Mailing City:	BROOKLYN
Mailing State:	NY
Mailing Zip:	Not reported
Mailing Zip4:	Not reported
Mailing Country:	USA
Mailing Phone:	718-388-5704
Document ID:	NJA1143042
Manifest Status:	Completed after the designated time period for a TSD to get a copy to the DEC
Trans1 State ID:	NJDEPS869
Trans2 State ID:	Not reported
Generator Ship Date:	910618
Trans1 Recv Date:	910618
Trans2 Recv Date:	Not reported

Map ID  
Direction  
Distance  
Distance (ft.)  
Elevation

MAP FINDINGS

**54 NORTH 11TH ST BUILDING (Continued)**

EDR ID Number  
EPA ID Number

Database(s)

**1000263277**

TSD Site Recv Date: 910625  
Part A Recv Date: 910627  
Part B Recv Date: 910722  
Generator EPA ID: NYD002408102  
Trans1 EPA ID: ILD051060408  
Trans2 EPA ID: Not reported  
TSD ID: NJD002182897  
Waste Code: F005 - UNKNOWN  
Quantity: 00407  
Units: P - Pounds  
Number of Containers: 001  
Container Type: DM - Metal drums, barrels  
Handling Method: B Incineration, heat recovery, burning.  
Specific Gravity: 100  
Year: 91  
Manifest Tracking Num: Not reported  
Import Ind: Not reported  
Export Ind: Not reported  
Discr Quantity Ind: Not reported  
Discr Type Ind: Not reported  
Discr Residue Ind: Not reported  
Discr Partial Reject Ind: Not reported  
Discr Full Reject Ind: Not reported  
Manifest Ref Num: Not reported  
Alt Fac RCRA Id: Not reported  
Alt Fac Sign Date: Not reported  
Mgmt Method Type Code: Not reported  
EPA ID: NYD002408102  
Facility Name: HEMISPHERE STEEL PRODUCTS  
Facility Address: 54 NORTH 11TH ST  
Facility City: BROOKLYN  
Facility Address 2: Not reported  
Country: USA  
County: KI  
Mailing Name: HEMISPHERE STEEL PRODUCTS  
Mailing Contact: HEMISPHERE STEEL PRODUCTS  
Mailing Address: 54 NORTH 11TH STREET  
Mailing Address 2: Not reported  
Mailing City: BROOKLYN  
Mailing State: NY  
Mailing Zip: Not reported  
Mailing Zip4: Not reported  
Mailing Country: USA  
Mailing Phone: 718-388-5704  
  
Document ID: NJA0802656  
Manifest Status: Completed copy  
Trans1 State ID: NJDEPS869  
Trans2 State ID: Not reported  
Generator Ship Date: 910118  
Trans1 Recv Date: 910118  
Trans2 Recv Date: Not reported  
TSD Site Recv Date: 910123  
Part A Recv Date: 910205  
Part B Recv Date: 910212  
Generator EPA ID: NYD002408102  
Trans1 EPA ID: ILD051060408

Map ID  
Direction  
Distance  
Distance (ft.)  
Elevation    Site

MAP FINDINGS

Database(s)  
EDR ID Number  
EPA ID Number

**54 NORTH 11TH ST BUILDING (Continued)**

**1000263277**

Trans2 EPA ID: Not reported  
TSDF ID: NJD002182897  
Waste Code: F005 - UNKNOWN  
Quantity: 00407  
Units: P - Pounds  
Number of Containers: 001  
Container Type: DM - Metal drums, barrels  
Handling Method: B Incineration, heat recovery, burning.  
Specific Gravity: 100  
Year: 91  
Manifest Tracking Num: Not reported  
Import Ind: Not reported  
Export Ind: Not reported  
Discr Quantity Ind: Not reported  
Discr Type Ind: Not reported  
Discr Residue Ind: Not reported  
Discr Partial Reject Ind: Not reported  
Discr Full Reject Ind: Not reported  
Manifest Ref Num: Not reported  
Alt Fac RCRA Id: Not reported  
Alt Fac Sign Date: Not reported  
Mgmt Method Type Code: Not reported  
EPA ID: NYD002408102  
Facility Name: HEMISPHERE STEEL PRODUCTS  
Facility Address: 54 NORTH 11TH ST  
Facility City: BROOKLYN  
Facility Address 2: Not reported  
Country: USA  
County: KI  
Mailing Name: HEMISPHERE STEEL PRODUCTS  
Mailing Contact: HEMISPHERE STEEL PRODUCTS  
Mailing Address: 54 NORTH 11TH STREET  
Mailing Address 2: Not reported  
Mailing City: BROOKLYN  
Mailing State: NY  
Mailing Zip: Not reported  
Mailing Zip4: Not reported  
Mailing Country: USA  
Mailing Phone: 718-388-5704  
  
Document ID: NJA1128168  
Manifest Status: Completed copy  
Trans1 State ID: NJDEPS869  
Trans2 State ID: Not reported  
Generator Ship Date: 910716  
Trans1 Recv Date: 910716  
Trans2 Recv Date: Not reported  
TSD Site Recv Date: 910717  
Part A Recv Date: 910723  
Part B Recv Date: 910802  
Generator EPA ID: NYD002408102  
Trans1 EPA ID: ILD051060408  
Trans2 EPA ID: Not reported  
TSDF ID: NJD002182897  
Waste Code: F005 - UNKNOWN  
Quantity: 00407  
Units: P - Pounds



Map ID  
Direction  
Distance  
Distance (ft.)  
Elevation

MAP FINDINGS

**54 NORTH 11TH ST BUILDING (Continued)**

EDR ID Number  
EPA ID Number

Database(s)

**1000263277**

Number of Containers: 001  
Container Type: DM - Metal drums, barrels  
Handling Method: B Incineration, heat recovery, burning.  
Specific Gravity: 100  
Year: 91  
Manifest Tracking Num: Not reported  
Import Ind: Not reported  
Export Ind: Not reported  
Discr Quantity Ind: Not reported  
Discr Type Ind: Not reported  
Discr Residue Ind: Not reported  
Discr Partial Reject Ind: Not reported  
Discr Full Reject Ind: Not reported  
Manifest Ref Num: Not reported  
Alt Fac RCRA Id: Not reported  
Alt Fac Sign Date: Not reported  
Mgmt Method Type Code: Not reported  
EPA ID: NYD002408102  
Facility Name: HEMISPHERE STEEL PRODUCTS  
Facility Address: 54 NORTH 11TH ST  
Facility City: BROOKLYN  
Facility Address 2: Not reported  
Country: USA  
County: KI  
Mailing Name: HEMISPHERE STEEL PRODUCTS  
Mailing Contact: HEMISPHERE STEEL PRODUCTS  
Mailing Address: 54 NORTH 11TH STREET  
Mailing Address 2: Not reported  
Mailing City: BROOKLYN  
Mailing State: NY  
Mailing Zip: Not reported  
Mailing Zip4: Not reported  
Mailing Country: USA  
Mailing Phone: 718-388-5704  
  
Document ID: NJA1143259  
Manifest Status: Completed after the designated time period for a TSDF to get a copy to the DEC  
Trans1 State ID: NJDEPS869  
Trans2 State ID: Not reported  
Generator Ship Date: 911003  
Trans1 Recv Date: 911003  
Trans2 Recv Date: Not reported  
TSD Site Recv Date: 911009  
Part A Recv Date: 911010  
Part B Recv Date: 911101  
Generator EPA ID: NYD002408102  
Trans1 EPA ID: ILD051060408  
Trans2 EPA ID: Not reported  
TSDF ID: NJD002182897  
Waste Code: F005 - UNKNOWN  
Quantity: 00407  
Units: P - Pounds  
Number of Containers: 001  
Container Type: DM - Metal drums, barrels  
Handling Method: B Incineration, heat recovery, burning.  
Specific Gravity: 100  
Year: 91

Map ID  
Direction  
Distance  
Distance (ft.)  
Elevation    Site

MAP FINDINGS

Database(s)  
EDR ID Number  
EPA ID Number

**54 NORTH 11TH ST BUILDING (Continued)**

**1000263277**

Manifest Tracking Num:	Not reported
Import Ind:	Not reported
Export Ind:	Not reported
Discr Quantity Ind:	Not reported
Discr Type Ind:	Not reported
Discr Residue Ind:	Not reported
Discr Partial Reject Ind:	Not reported
Discr Full Reject Ind:	Not reported
Manifest Ref Num:	Not reported
Alt Fac RCRA Id:	Not reported
Alt Fac Sign Date:	Not reported
Mgmt Method Type Code:	Not reported
EPA ID:	NYD002408102
Facility Name:	HEMISPHERE STEEL PRODUCTS
Facility Address:	54 NORTH 11TH ST
Facility City:	BROOKLYN
Facility Address 2:	Not reported
Country:	USA
County:	KI
Mailing Name:	HEMISPHERE STEEL PRODUCTS
Mailing Contact:	HEMISPHERE STEEL PRODUCTS
Mailing Address:	54 NORTH 11TH STREET
Mailing Address 2:	Not reported
Mailing City:	BROOKLYN
Mailing State:	NY
Mailing Zip:	Not reported
Mailing Zip4:	Not reported
Mailing Country:	USA
Mailing Phone:	718-388-5704
Document ID:	NJA1320405
Manifest Status:	Completed after the designated time period for a TSDF to get a copy to the DEC
Trans1 State ID:	NJDEPS869
Trans2 State ID:	Not reported
Generator Ship Date:	920311
Trans1 Recv Date:	920311
Trans2 Recv Date:	Not reported
TSD Site Recv Date:	920319
Part A Recv Date:	920318
Part B Recv Date:	920406
Generator EPA ID:	NYD002408102
Trans1 EPA ID:	ILD051060408
Trans2 EPA ID:	Not reported
TSDF ID:	NJD002182897
Waste Code:	F005 - UNKNOWN
Quantity:	00407
Units:	P - Pounds
Number of Containers:	001
Container Type:	DM - Metal drums, barrels
Handling Method:	B Incineration, heat recovery, burning.
Specific Gravity:	100
Year:	92
Manifest Tracking Num:	Not reported
Import Ind:	Not reported
Export Ind:	Not reported
Discr Quantity Ind:	Not reported
Discr Type Ind:	Not reported

Map ID  
Direction  
Distance  
Distance (ft.)  
Elevation

MAP FINDINGS

**54 NORTH 11TH ST BUILDING (Continued)**

EDR ID Number  
EPA ID Number

Database(s)

**1000263277**

Discr Residue Ind: Not reported  
Discr Partial Reject Ind: Not reported  
Discr Full Reject Ind: Not reported  
Manifest Ref Num: Not reported  
Alt Fac RCRA Id: Not reported  
Alt Fac Sign Date: Not reported  
Mgmt Method Type Code: Not reported  
EPA ID: NYD002408102  
Facility Name: HEMISPHERE STEEL PRODUCTS  
Facility Address: 54 NORTH 11TH ST  
Facility City: BROOKLYN  
Facility Address 2: Not reported  
Country: USA  
County: KI  
Mailing Name: HEMISPHERE STEEL PRODUCTS  
Mailing Contact: HEMISPHERE STEEL PRODUCTS  
Mailing Address: 54 NORTH 11TH STREET  
Mailing Address 2: Not reported  
Mailing City: BROOKLYN  
Mailing State: NY  
Mailing Zip: Not reported  
Mailing Zip4: Not reported  
Mailing Country: USA  
Mailing Phone: 718-388-5704

**RCRA-NonGen:**

Date form received by agency: 01/01/2006  
Facility name: HEMISPHERE STEEL PRODUCTS CORP  
Facility address: 54 N 11TH ST  
BROOKLYN, NY 112111993  
EPA ID: NYD002408102  
Mailing address: N 11TH ST  
BROOKLYN, NY 11211  
Contact: -  
Contact address: N 11TH ST  
BROOKLYN, NY 11211  
Contact country: US  
Contact telephone: Not reported  
Contact email: Not reported  
EPA Region: 02  
Classification: Non-Generator  
Description: Handler: Non-Generators do not presently generate hazardous waste

Handler accessibility indicator: Transferred to the program or state equivalent.

**Handler Activities Summary:**

U.S. importer of hazardous waste: Unknown  
Mixed waste (haz. and radioactive): Unknown  
Recycler of hazardous waste: No  
Transporter of hazardous waste: No  
Treater, storer or disposer of HW: No  
Underground injection activity: No  
On-site burner exemption: Unknown  
Furnace exemption: Unknown  
Used oil fuel burner: No  
Used oil processor: No  
User oil refiner: No

Map ID  
Direction  
Distance  
Distance (ft.)  
Elevation

MAP FINDINGS

**54 NORTH 11TH ST BUILDING (Continued)**

EDR ID Number  
EPA ID Number

**1000263277**

Used oil fuel marketer to burner: No  
Used oil Specification marketer: No  
Used oil transfer facility: No  
Used oil transporter: No  
Off-site waste receiver: Commercial status unknown

Historical Generators:

Date form received by agency: 07/08/1999  
Facility name: HEMISPHERE STEEL PRODUCTS CORP  
Classification: Not a generator, verified

Date form received by agency: 12/12/1989  
Facility name: HEMISPHERE STEEL PRODUCTS CORP  
Classification: Small Quantity Generator

Violation Status: No violations found

**C35  
SW  
< 1/8  
393 ft.**

**LOT 5,TAXBLOCK 2294  
33 NORTH 10 STREET  
BROOKLYN, NY 11211**

**E DESIGNATION S108469844  
N/A**

**Site 1 of 15 in cluster C**

**Relative:  
Higher**

**E DESIGNATION:**

**Actual:  
12 ft.**

Tax Lot(s): 5  
E-No: E-138  
Effective Date: 5/11/2005  
Satisfaction Date: Not reported  
Ceqr Number: 04DCP003K  
Ulurp Number: 050110 ZRK, 050111 ZMK, 050415 MMK, 040416 MMK, 040417 MMK, 040418 MMK, 050110 (A) ZRK, 050111 (A) ZMK  
Zoning Map No: 12c, 12d, 13a, 13b  
Description: Underground Gasoline Storage Tanks\* Testing Protocol  
Description 2: Not reported  
Borough Code: BK  
Community District: 301  
Census Tract: 577  
Census Block: 2002  
School District: 14  
City Council District: 33  
Fire Company: L106  
Health Area: 30  
Police Precinct: 094  
Zone District 1: M3-1  
Zone District 2: Not reported  
Commercial Overlay1: Not reported  
Commercial Overlay2: Not reported  
Special Purpose District1: Not reported  
Special Purpose District2: Not reported  
All Components1: M3-1  
All Components2: Not reported  
Split Boundary Indicator: N  
Building Class: E4  
Land Use Category: 06  
Number of Easements: 0  
Owner, Type of Code: P  
Owner Name: 10TH STREET LLC  
Lot Area: 000042300

Map ID  
Direction  
Distance  
Distance (ft.)  
Elevation    Site

MAP FINDINGS

Database(s)    EDR ID Number  
EPA ID Number

**LOT 5,TAXBLOCK 2294 (Continued)**

**S108469844**

Total Building Floor Area: 00000050000  
Commercial Floor Area: 00000050000  
Office Floor Area: 00000000000  
Retail Floor Area: 00000000000  
Garage Floor Area: 00000000000  
Storage Floor Area: 00000050000  
Factory Floor Area: 00000000000  
Other Floor Area: 00000000000  
Floor Area,Total Bld Source Code7  
Number of Buildings: 00006  
Number of Floors: 001.00  
Residential Units: 00000  
Non and Residential Units: 00001  
Lot Frontage: 0123.00  
Lot Depth: 0400.00  
Building Frontage: 0100.00  
Building Depth: 0500.00  
Proximity Code: 0  
Irregular Lot Code: Y  
Lot Type: 5  
Basement Type Grade: 5  
Land Assessed Value: 00000213750  
Total Assessed Value: 00001300500  
Land Exempt Value: 00000000000  
Total Exempt Value: 00001086750  
Year Built: 2001  
Year Built Code: Not reported  
Year Altered1: 0000  
Year Altered2: 0000  
Historic District Name: Not reported  
Landmark Name: Not reported  
Built Floor Area Ratio-Far: 0001.18  
Maximum Allowable Far: 02.00  
Borough Code: 3  
Borough Tax Block And Lot: 3022940005  
Condominium Number: 00000  
Census Tract 2: 0577  
X Coordinate: 0995300  
Y Coordinate: 0202463  
Zoning Map: 12C  
Sanborn Map: 304 003  
Tax Map: 30804  
E Designation No: E-138  
Date of RPAD Data: 11/2005  
Date of DCAS Data: 01/2006  
Date of Zoning Data: 11/2005  
Date of Major Property Data: 11/2005  
Date of Landmark Data: 12/2005  
Date of Base Map Data: 01/2006  
Date of Mass Appraisal Data: 11/2005  
Date of Political and Adm Data: 08/2005  
Pluto-Base Map Indicator: 1

Map ID  
Direction  
Distance  
Distance (ft.)  
Elevation

MAP FINDINGS

D36  
NE  
< 1/8  
405 ft.

**NORTH 13TH ST & KENT AVE**  
**NORTH 13TH ST / KENT AVE**  
**BROOKLYN, NY**

**NY Spills**  
**NY Hist Spills**

EDR ID Number  
EPA ID Number

**S103936380**  
**N/A**

**Relative:**  
**Equal**

**Site 1 of 17 in cluster D**

**Actual:**  
**10 ft.**

NY Spills:

Site ID: 94901  
Facility Addr2: Not reported  
Facility ID: 9900693  
Spill Number: 9900693  
Facility Type: ER  
SWIS: 2401  
Region of Spill: 2  
Investigator: JHOCONNE  
Referred To: Not reported  
Spill Date: 04/19/99  
Reported to Dept: 04/19/99  
CID: 205  
Spill Cause: Equipment Failure  
Water Affected: Not reported  
Spill Source: Commercial/Industrial  
Spill Notifier: Responsible Party  
Cleanup Ceased: / /  
Cleanup Meets Std: False  
Last Inspection: / /  
Recommended Penalty: Penalty Not Recommended  
UST Trust: False  
Spill Class: Known release that creates potential for fire or hazard. DEC Response.  
Willing Responsible Party. Corrective action taken.  
Spill Closed Dt: 06/09/06  
Remediation Phase: 0  
Date Entered In Computer: 04/19/99  
Spill Record Last Update: 06/09/06  
Spiller Name: JOE DEVOTI  
Spiller Company: CON ED  
Spiller Address: 4 IRVING PLACE  
Spiller City,St,Zip: MANHATTAN, NY 10003  
Spiller Company: 001  
Spiller Phone: (212) 580-6763  
Contact Name: CALLER  
Contact Phone: Not reported  
DEC Region: 2  
Program Number: 9900693  
DER Facility ID: 84940  
Site ID: 94901  
Operable Unit ID: 1079467  
Operable Unit: 01  
Material ID: 307816  
Material Code: 0003  
Material Name: #6 Fuel Oil  
Case No.: Not reported  
Material FA: Petroleum  
Quantity: 250.00  
Units: Gallons  
Recovered: 0.00  
Resource Affected: Sewer  
Oxygenate: False  
DEC Memo: Start CallerRemark - 9900693 fire dept manhole - pipeline leaked. clean up in

Map ID  
Direction  
Distance  
Distance (ft.)  
Elevation    Site

MAP FINDINGS

EDR ID Number  
EPA ID Number  
Database(s)

**NORTH 13TH ST & KENT AVE (Continued)**

**S103936380**

Remarks: progress. con ed # 124322 END CallerRemark - 9900693  
Start DECRemark - 9900693 Prior to Sept, 2004 data translation this spill Lead  
DEC Field was "O'CONNELL" 4/19/99: On scene Dan Shah (ERT), Bernard Hennelly  
(Eng. Specialist), Ray Turkin, Barry Korman, John Mitchell. Crews were pulling  
manholes as precursor to re-starting pigging operation in No. 7 pipeline. Found  
unknown quantity of unknown oil in manhole marked "FDNY" Looks like aged #6  
oil. All service boxes and manholes in area were checked and are clean. Con Ed  
contacted FDNY maintenancemcommunications. Manhole had been paved over - Con Ed  
crew had to break up asphaly on top of manhole to open it. In addition to No. 7  
pipeline, Bayside Fuel terminal located across the street (on west side of Kent  
Ave). Chem Lab on-site to take samples for oil ID and PCBs. Con Ed was  
to resume pigging operation today, but will wait until clean up is complete.  
FDNY on-site @ 1215 hrs, off site at 1220 hrs. NYCDEP (Keith Williams) on-site  
at 1220 hrs. (JHO) 1410 hrs: John Mitchell, Con Ed, spoke with FDNY Bob  
Shields. Manhole is for fire alarm conduits. Con Ed checked other FDNY manholes  
in every direction from this one - all clean. All State power vac is cleaning  
the manhole. They will check for sources once manhole is cleaned (seepage  
through manhole walls, oil in conduits, etc.). Oil ID is due back this  
afternoon. (JHO) 5/5/99: Manhole is to be monitored for additional oil  
accumulation. (JHO) e2mis no. 124-322: On  
April 19, 1999, C. Sabatasso of Transmission Operations reported approx.2.5  
gallons of a oily substance between the outer cover and inner pan of a Fire  
Department Manhole. This is part of the job at Fuel Oil Line #7 pulling manhole  
covers before start pigging operations. Chem Lab has been notified to come take  
samples. UPDATE: spoke with C. Sabatasso via phone and was informed that  
manhole cover had been pull and the amount of the substance had to be changed  
from 2.5 gallons to 250 gallons of an oily substance. LARGE OIL SPILL  
CLEANUP CHECKLIST - Material spilled/discovered: Oil FUEL OIL #6. -  
Sample submitted for analysis? Yes Sample ID No.99-03967 & 03965. - Amount  
spilled/discovered: 100 GALLONS. - Removed/recovered liquid/solids. -  
Removed visible traces of oil. - Washed stained areas. - Name of  
contractor: ALL STATE POWER VAC. - Cleanup completed on Date: 4/19/99 Time:  
20:15. Update 6/9/06 Spill closed based on final site investigation  
report located in eDocs App. B Site 25. (SKA) END DECRemark - 9900693

NY Hist Spills:

Region of Spill: 2  
Spill Number: 9900693  
Investigator: O'CONNELL  
Caller Name: Not reported  
Caller Agency: Not reported  
Caller Phone: Not reported  
Notifier Name: Not reported  
Notifier Agency: Not reported  
Notifier Phone: Not reported  
Spill Date/Time: 04/19/1999 09:50  
Reported to Dept Date/Time: 04/19/99 10:59  
SWIS: 61  
Spiller Name: CON ED  
Spiller Contact: JOE DEVOTI  
Spiller Phone: (212) 580-6763  
Spiller Contact: CALLER  
Spiller Phone: ( ) -  
Spiller Address: 4 IRVING PLACE  
Spiller City,St,Zip: MANHATTAN, NY 10003-  
Spill Cause: Equipment Failure  
Reported to Dept: In Sewer

Map ID  
Direction  
Distance  
Distance (ft.)  
Elevation    Site

MAP FINDINGS

Database(s)  
EDR ID Number  
EPA ID Number

**NORTH 13TH ST & KENT AVE (Continued)**

**S103936380**

Water Affected: Not reported  
Spill Source: 01  
Spill Notifier: Responsible Party  
PBS Number: Not reported  
Cleanup Ceased: / /  
Cleanup Meets Std: False  
Last Inspection: / /  
Recommended Penalty: Penalty Not Recommended  
Spiller Cleanup Dt: / /  
Enforcement Date: / /  
Invstgn Complete: / /  
UST Involvement: False  
Spill Class: Known release that creates potential for fire or hazard. DEC Response.  
Willing Responsible Party. Corrective action taken.  
Spill Closed Dt: / /  
Corrective Action Plan Submitted: / /  
Date Region Sent Summary to Central Office: / /  
Date Spill Entered In Computer Data File: 04/19/99  
Date Spill Entered In Computer Data File: Not reported  
Update Date: 04/26/99  
Is Updated: False  
PBS Number: Not reported  
Tank Number: Not reported  
Tank Size: Not reported  
Test Method: Not reported  
Leak Rate Failed Tank: Not reported  
Gross Leak Rate: Not reported  
Material Class Type: Petroleum  
Quantity Spilled: 250  
Unkonwn Quantity Spilled: False  
Units: Gallons  
Quantity Recovered: 0  
Unkonwn Quantity Recovered: False  
Material: #2 FUEL OIL  
Class Type: #2 FUEL OIL  
Times Material Entry In File: 24464  
CAS Number: Not reported  
Last Date: 19941207  
DEC Remarks: Not reported  
Remark: Not reported

**C37**  
**SSW**  
**< 1/8**  
**409 ft.**

**EATON ALLEN CORP**  
**67 KENT AVE**  
**BROOKLYN, NY 11211**

**HIST FTTS**    **1008179211**  
**N/A**

**Site 2 of 15 in cluster C**

**Relative:**  
**Higher**

**Actual:**  
**15 ft.**

HIST FTTS INSP:  
Inspection Number: 198504251488 1  
Region: 02  
Inspection Date: Not reported  
Inspector: A.J. MULLIN, FF  
Violation occurred: No  
Investigation Type: Section 6 PCB Federal Conducted  
Investigation Reason: Neutral Scheme, Region  
Legislation Code: TSCA  
Facility Function: User



Map ID  
Direction  
Distance  
Distance (ft.)  
Elevation

MAP FINDINGS

**C38**  
**SSW**  
**< 1/8**  
**409 ft.**

**N 10TH ST/KENT AVE**  
**N 10TH ST/KENT AVE**  
**BROOKLYN, NY**

**NY Spills**  
**NY Hist Spills**

EDR ID Number  
EPA ID Number

**S103272943**  
**N/A**

**Relative:**  
**Higher**

**Site 3 of 15 in cluster C**

**Actual:**  
**15 ft.**

NY Spills:  
Site ID: 297954  
Facility Addr2: Not reported  
Facility ID: 9612453  
Spill Number: 9612453  
Facility Type: ER  
SWIS: 2401  
Region of Spill: 2  
Investigator: JHOCONNE  
Referred To: Not reported  
Spill Date: 01/17/97  
Reported to Dept: 01/17/97  
CID: 282  
Spill Cause: Equipment Failure  
Water Affected: Not reported  
Spill Source: Commercial/Industrial  
Spill Notifier: Responsible Party  
Cleanup Ceased: / /  
Cleanup Meets Std: False  
Last Inspection: 01/20/97  
Recommended Penalty: Penalty Not Recommended  
UST Trust: False  
Spill Class: Known release that creates potential for fire or hazard. DEC Response.  
Willing Responsible Party. Corrective action taken.  
Spill Closed Dt: 06/09/06  
Remediation Phase: 0  
Date Entered In Computer: 01/17/97  
Spill Record Last Update: 06/09/06  
Spiller Name: JOHN MITCHELL  
Spiller Company: CON ED  
Spiller Address: 4 IRVING PLACE  
Spiller City,St,Zip: MANHATTAN, NY 10003  
Spiller Company: 001  
Spiller Phone: (718) 204-4485  
Contact Name: SAME  
Contact Phone: Not reported  
DEC Region: 2  
Program Number: 9612453  
DER Facility ID: 241056  
Site ID: 297954  
Operable Unit ID: 1043970  
Operable Unit: 01  
Material ID: 341096  
Material Code: 0003  
Material Name: #6 Fuel Oil  
Case No.: Not reported  
Material FA: Petroleum  
Quantity: 0.00  
Units: Gallons  
Recovered: 0.00  
Resource Affected: Groundwater  
Oxygenate: False  
DEC Memo: Start CallerRemark - 9612453 THEY HAVE A LEAK GOING INTO A MANHOLE.THEY

Map ID  
Direction  
Distance  
Distance (ft.)  
Elevation

MAP FINDINGS

Site

Database(s)

EDR ID Number  
EPA ID Number

**N 10TH ST/KENT AVE (Continued)**

**S103272943**

Remarks:

EXCAVATING TO DETERMINE THE EXTENT OF THE LEAK END CallerRemark - 9612453  
Start DECRemark - 9612453 Prior to Sept, 2004 data translation this spill Lead  
DEC Field was "O'CONNELL" 1/17/97 mmm: CALLED BACK JOHN MITCHELL FROM CON ED.  
#7 PIPELINE UNDER PRESSURE AND CON ED EMPLOYEE FOUND OIL IN ADJACENT ELECTRIC  
MANHOLE AT INTERSECTION OF KENT AVENUE & N. 10TH STREET. PIPELINE IS BEING  
TAKEN OUT OF SERVICE AND LOW POUR BEING INTRODUCED. EXCAVATION CREW MOBILIZED  
TO E.I. & R. 1/18/97:09:00 HRS- UPDATE-STILL DIGGING. NO LEAK FOUND  
1/18/97:18:45 HRS- STILLDIGGING, NO LEAK FOUND YET 1/19/97:12:30 HRS -  
CALL FROM PAUL CARBONE FROM CON ED, STILL EXCAVATIONG ALONG KENT AVENUE. FOUND  
SMALL AMOUNT OF OIL IN TRENCH BUT NO LEAK ALONG PIPELINE (-20 WINDCHILLS).  
1/20/97: MULQUEEN DOES SITE INSPECTION AND DISCUSSES SPILL WITH JOHN  
MITCHELL. TWO (2) TWENTY YARD ROLLOFFS FILLED WITH PETROLEUM CONTAMINATED  
SAND. TWO (2) MEG & ONE (1) CLEAN HARBORS VAC TRUCK(S) STANDING BY. THIS  
PIPELINE SECTION IS OFFSET TO THE WEST TO GO AROUND CON ED ELECTRIC MANHOLE.  
CON ED DIGGING AND LOOKING AT THE WELDS. FREE PRODUCT NOTED ON WATER TABLE IN  
POCKETS ALONG PIPELINE. APPROXIMATELY 70 FEET OF PIPELINE EXPOSED AT THIS  
TIME. 13:30 HRS: RETURN PAGE FROM PAUL CARBONE FROM CON ED. ACCORDING  
TOPAUL, THE STEAM PLANT IN MANHATTAN IS NOT IN FULL OPERATION AND RAVENSWOOD  
HAS BEEN GENERATING STEAM TO COMPENSATE, ESPECIALY DURING THE COLD WEATHER.  
RAVENSWOOD IS RUNNING LOW ON FUEL AND CON ED IS REQUESTING THAT THE PIPELINE IS  
ALLOWED TO GO BACK IN SERVICE. HE CITED THAT THERE WAS NO PRESSURE DECAY  
DURING TESTING. I TOLD HIM THAT IT WAS PROBABLY A FALSE POSITVE, DUE TO  
EXTREME COLD WEATHER. SINCE THIS WAS AN EMERGENCY, I TOLD HIM THAT THEY COULD  
PUT THE LINE BACK IN SERVICE, PROVIDED THAT THE EXCAVATED AREA IS ROADPLATED AND  
MONITORED. IF THERE IS ANY OTHER SIGNS OF OIL, THEN THEY ARE REQUIRED TO LAY  
THE PIPELINE UP AND DO REPAIRS AND CLEANUP. 1/22/97 UPDATE GHK: 10:00  
ACCORDING TO JOHN MITCHELL, U.T. THE LINE IS STILL PRESSURIZED. 10:05 MET  
KAREL KONRAD/CHRISTINE KOVARI ONSITE. HE INDICATED THE FOLLOWING: THE OIL IN  
THE MANHOLE AND TRENCH WAS SAMPLED AND ANALYZED FOR FINGERPRINT AND PCB'S. THE  
RESULTS FROM THE TRENCH REVEALED PCB CONCENTRATIONS OF 98 AND 142 PPM.  
ADDITIONAL SAMPLES WERE COLLECTED TODAY. THE OIL IN THE MANHOLE REVEALED 36  
PPM PCB'S. THE FINGERPRINT REVEALED HEAVY FUEL OIL. ALL ANALYTICAL WAS  
PERFORMED BY CON ED'S ASTORIA CHEM LAB. CON ED WILL PERFORM A SITE  
CHARACTERIZATION AND INSTALL TWO TO THREE 6" RECOVERY WELLS WITHIN THE EXISTING  
EXCAVATION (APPROXIMATELY 10 FEET INTO GROUNDWATER) AND INSTALL AT LEAST ONE  
UPGRADIENT AND ONE DOWNGRADIENT MONITORING WELL. CHRISTINE KOVARI WILL BE THE  
CON ED PROJECT MANAGER. 2/11/97:GHK update from C. Kovari (Con Ed  
Remediation) - no oil in recovery wells. 2/13/97: GHK at site with John  
Mitchell and Christine Kovari. Will return next week to see if any oil enters  
wells. If it does they will dample for oil ID, if not will analyze ground water  
for VOCs and SVOCs via 8021 and 8270 in Friday Feb. 21.  
e2mis no. 103-173: 18-JAN-1997 15:15 HRS FUEL OIL LEAK ON 20 INCH FUEL  
PIPELINE #7 MH# 4353 AT INTERSECTION OF NORTH 10 ST. AND KENT AVE. BKLYN. ABOUT  
1000 GAL. OF #6 FUEL OIL CONTAINED IN MH AND ADJOINING EXCAVATION SITE. CLEAN UP  
IN PROGRESS. 19-JAN-1997 15:43 HRS U.T. STILL EXCAVATING HAVE NOT LOCATED  
LEAK AS THIS TIME.GRAB SAMPLE TAKEN OF OIL AND WATER IN TRENCH, CHEM LAB  
#97-00660 98 PPM PCB. Update 6/9/06 Spill closed based on final site  
investigation report located in eDocs App. B Site 25. (SKA) END DECRemark -  
9612453

NY Hist Spills:

Region of Spill: 2  
Spill Number: 9612453  
Investigator: O'CONNELL  
Caller Name: Not reported  
Caller Agency: Not reported  
Caller Phone: Not reported

Map ID  
Direction  
Distance  
Distance (ft.)  
Elevation    Site

MAP FINDINGS

Database(s)  
EDR ID Number  
EPA ID Number

**N 10TH ST/KENT AVE (Continued)**

**S103272943**

Notifier Name: Not reported  
Notifier Agency: Not reported  
Notifier Phone: Not reported  
Spill Date/Time: 01/17/1997 19:20  
Reported to Dept Date/Time: 01/17/97 20:03  
SWIS: 61  
Spiller Name: CON ED  
Spiller Contact: JOHN MITCHELL  
Spiller Phone: (718) 204-4485  
Spiller Contact: SAME  
Spiller Address: 4 IRVING PLACE  
Spiller City,St,Zip: MANHATTAN, NY 10003-  
Spill Cause: Equipment Failure  
Reported to Dept: Groundwater  
Water Affected: Not reported  
Spill Source: 01  
Spill Notifier: Responsible Party  
PBS Number: Not reported  
Cleanup Ceased: / /  
Cleanup Meets Std: False  
Last Inspection: 01/20/97  
Recommended Penalty: Penalty Not Recommended  
Spiller Cleanup Dt: / /  
Enforcement Date: / /  
Invstgn Complete: / /  
UST Involvement: False  
Spill Class: Known release that creates potential for fire or hazard. DEC Response.  
Willing Responsible Party. Corrective action taken.  
Spill Closed Dt: / /  
Corrective Action Plan Submitted: / /  
Date Region Sent Summary to Central Office: / /  
Date Spill Entered In Computer Data File: 01/17/97  
Date Spill Entered In Computer Data File: Not reported  
Update Date: 06/05/98  
Is Updated: False  
PBS Number: Not reported  
Tank Number: Not reported  
Tank Size: Not reported  
Test Method: Not reported  
Leak Rate Failed Tank: Not reported  
Gross Leak Rate: Not reported  
Material Class Type: Petroleum  
Quantity Spilled: 0  
Unkonwn Quantity Spilled: True  
Units: Gallons  
Quantity Recovered: 0  
Unkonwn Quantity Recovered: True  
Material: #6 FUEL OIL  
Class Type: #6 FUEL OIL  
Times Material Entry In File: 2190  
CAS Number: Not reported  
Last Date: 19940728  
DEC Remarks: 1/17/97 mmm: CALLED BACK JOHN MITCHELL FROM CON ED. 7 PIPELINE UNDER PRESSURE AND CON ED EMPLOYEE FOUND OIL IN ADJACENT ELECTRIC MANHOLE AT INTERSECTION OF KENT AVENUE N. 10TH STREET. PIPELINE IS BEING TAKEN OUT OF SERVICE AND LOW POUR BEING INTRODUCED. EXCAVATION CREW MOBILIZED TO E.I. R. 1/18/97:09:00 HRS- UPDATE-STILL DIGGING. NO LEAK FOUND 1/18/97:18:45 HRS- STILL DIGGING, NO

Map ID  
Direction  
Distance  
Distance (ft.)  
Elevation

MAP FINDINGS

N 10TH ST/KENT AVE (Continued)

S103272943

LEAK FOUND YET 1/19/97:12:30 HRS - CALL FROM PAUL CARBONE FROM CON ED, STILL EXCAVATIONG ALONG KENT AVENUE. FOUND SMALL AMOUNT OF OIL IN TRENCH BUT NO LEAK ALONG PIPELINE -20 WINDCHILLS). 1/20/97: MULQUEEN DOES SITE INSPECTION AND DISCUSSES SPILL WITH JOHN MITCHELL. TWO 2) TWENTY YARD ROLLOFFS FILLED WITH PETROLEUM CONTAMINATED SAND. TWO 2) MEGONE 1) CLEAN HARBORS VAC TRUCK S) STANDING BY. THIS PIPELINE SECTION IS OFFSET TO THE WEST TO GO AROUND CON ED ELECTRIC MANHOLE. CON ED DIGGING AND LOOKING AT THE WELDS. FREE PRODUCT NOTED ON WATER TABLE IN POCKETS ALONG PIPELINE. APPROXIMATELY 70 FEET OF PIPELINE EXPOSED AT THIS TIME. 13:30 HRS: RETURN PAGE FROM PAUL CARBONE FROM CON ED. ACCORDING TO PAUL, THE STEAM PLANT IN MANHATTAN IS NOT IN FULL OPERATION AND RAVENSWOOD HAS BEEN GENERATING STEAM TO COMPENSATE, ESPECIALLY DURING THE COLD WEATHER. RAVENSWOOD IS RUNNING LOW ON FUEL AND CON ED IS REQUESTING THAT THE PIPELINE IS ALLOWED TO GO BACK IN SERVICE. HE CITED THAT THERE WAS NO PRESSURE DECAY DURING TESTING. I TOLD HIM THAT IT WAS PROBABLY A FALSE POSITIVE, DUE TO EXTREMELY COLD WEATHER. SINCE THIS WAS AN EMERGENCY, I TOLD HIM THAT THEY COULD PUT THE LINE BACK IN SERVICE, PROVIDED THAT THE EXCAVATED AREA IS ROADPLATED AND MONITORED. IF THERE IS ANY OTHER SIGNS OF OIL, THEN THEY ARE REQUIRED TO LAY THE PIPELINE UP AND DO REPAIRS AND CLEANUP. 1/22/97 UPDATE GHK: 10:00 ACCORDING TO JOHN MITCHELL, U.T. THE LINE IS STILL PRESSURIZED. 10:05 MET KAREL KONRAD/CHRISTINE KOVARI ONSITE. HE INDICATED THE FOLLOWING: THE OIL IN THE MANHOLE AND TRENCH WAS SAMPLED AND ANALYZED FOR FINGERPRINT AND PCB S. THE RESULTS FROM THE TRENCH REVEALED PCB CONCENTRATIONS OF 98 AND 142 PPM. ADDITIONAL SAMPLES WERE COLLECTED TODAY. THE OIL IN THE MANHOLE REVEALED 36 PPM PCB S. THE FINGERPRINT REVEALED HEAVY FUEL OIL. ALL ANALYTICAL WAS PERFORMED BY CON ED S ASTORIA CHEM LAB. CON ED WILL PERFORM A SITE CHARACTERIZATION AND INSTALL TWO TO THREE 6 RECOVERY WELLS WITHIN THE EXISTING EXCAVATION APPROXIMATELY 10 FEET INTO GROUNDWATER) AND INSTALL AT LEAST ONE UPGRADE AND ONE DOWNGRADE MONITORING WELL. CHRISTINE KOVARI WILL BE THE CON ED PROJECT MANAGER.

Remark: THEY HAVE A LEAK GOING INTO A MANHOLE. THEY EXCAVATING TO DETERMINE THE EXTENT OF THE LEAK

C39 CON ED - MH 4353  
SSW N 10 ST & KENT AVE  
< 1/8 BROOKLYN, NY 11211  
409 ft.

NY MANIFEST 1007206115  
RCRA-NonGen NYP004003844

Site 4 of 15 in cluster C

Relative:  
Higher

NY MANIFEST:

Actual:  
15 ft.

Document ID: NYB7162731  
Manifest Status: Completed copy  
Trans1 State ID: T4X985NJ  
Trans2 State ID: JA334  
Generator Ship Date: 970203  
Trans1 Recv Date: 970203  
Trans2 Recv Date: 970206  
TSD Site Recv Date: 970207  
Part A Recv Date: 970225  
Part B Recv Date: 970220  
Generator EPA ID: NYP004003844  
Trans1 EPA ID: NJD986607380  
Trans2 EPA ID: NJD986607380  
TSDF ID: NYD049836679  
Waste Code: B007 - OTHER MISCELLANEOUS PCB WASTES  
Quantity: 12946  
Units: K - Kilograms (2.2 pounds)  
Number of Containers: 001  
Container Type: CM - Metal boxes, cases, roll-offs

Map ID  
Direction  
Distance  
Distance (ft.)  
Elevation    Site

MAP FINDINGS

Database(s)  
EDR ID Number  
EPA ID Number

CON ED - MH 4353 (Continued)

1007206115

Handling Method: L Landfill.  
Specific Gravity: 100  
Year: 97  
Manifest Tracking Num: Not reported  
Import Ind: Not reported  
Export Ind: Not reported  
Discr Quantity Ind: Not reported  
Discr Type Ind: Not reported  
Discr Residue Ind: Not reported  
Discr Partial Reject Ind: Not reported  
Discr Full Reject Ind: Not reported  
Manifest Ref Num: Not reported  
Alt Fac RCRA Id: Not reported  
Alt Fac Sign Date: Not reported  
Mgmt Method Type Code: Not reported  
EPA ID: NYP004003844  
Facility Name: CONSOLIDATED EDISON  
Facility Address: 31-01 20TH AVE - BLDG 154  
Facility City: LONG ISLAND CITY  
Facility Address 2: Not reported  
Country: USA  
County: QU  
Mailing Name: CONSOLIDATED EDISON  
Mailing Contact: FRANKLIN MURRAY  
Mailing Address: 4 IRVING PLACE RM 828  
Mailing Address 2: Not reported  
Mailing City: NEW YORK  
Mailing State: NY  
Mailing Zip: Not reported  
Mailing Zip4: Not reported  
Mailing Country: USA  
Mailing Phone: 212-460-2808  
  
Document ID: NYB6954318  
Manifest Status: Completed copy  
Trans1 State ID: T4X985NJ  
Trans2 State ID: JA334  
Generator Ship Date: 970128  
Trans1 Recv Date: 970128  
Trans2 Recv Date: 970205  
TSD Site Recv Date: 970206  
Part A Recv Date: 970212  
Part B Recv Date: 970220  
Generator EPA ID: NYP004003844  
Trans1 EPA ID: NJD986607380  
Trans2 EPA ID: NJD986607380  
TSDF ID: NYD049836679  
Waste Code: B007 - OTHER MISCELLANEOUS PCB WASTES  
Quantity: 08519  
Units: K - Kilograms (2.2 pounds)  
Number of Containers: 001  
Container Type: CM - Metal boxes, cases, roll-offs  
Handling Method: L Landfill.  
Specific Gravity: 100  
Year: 97  
Manifest Tracking Num: Not reported  
Import Ind: Not reported

Map ID  
Direction  
Distance  
Distance (ft.)  
Elevation    Site

MAP FINDINGS

Database(s)  
EDR ID Number  
EPA ID Number

CON ED - MH 4353 (Continued)

1007206115

Export Ind:	Not reported
Discr Quantity Ind:	Not reported
Discr Type Ind:	Not reported
Discr Residue Ind:	Not reported
Discr Partial Reject Ind:	Not reported
Discr Full Reject Ind:	Not reported
Manifest Ref Num:	Not reported
Alt Fac RCRA Id:	Not reported
Alt Fac Sign Date:	Not reported
Mgmt Method Type Code:	Not reported
EPA ID:	NYP004003844
Facility Name:	CONSOLIDATED EDISON
Facility Address:	31-01 20TH AVE - BLDG 154
Facility City:	LONG ISLAND CITY
Facility Address 2:	Not reported
Country:	USA
County:	QU
Mailing Name:	CONSOLIDATED EDISON
Mailing Contact:	FRANKLIN MURRAY
Mailing Address:	4 IRVING PLACE RM 828
Mailing Address 2:	Not reported
Mailing City:	NEW YORK
Mailing State:	NY
Mailing Zip:	Not reported
Mailing Zip4:	Not reported
Mailing Country:	USA
Mailing Phone:	212-460-2808
Document ID:	MAJ5628270
Manifest Status:	Completed copy
Trans1 State ID:	29407MA
Trans2 State ID:	Not reported
Generator Ship Date:	970124
Trans1 Recv Date:	970124
Trans2 Recv Date:	Not reported
TSD Site Recv Date:	970124
Part A Recv Date:	Not reported
Part B Recv Date:	970212
Generator EPA ID:	NYP004003844
Trans1 EPA ID:	MAD039322250
Trans2 EPA ID:	Not reported
TSDF ID:	MAD053452637
Waste Code:	B007 - OTHER MISCELLANEOUS PCB WASTES
Quantity:	06900
Units:	K - Kilograms (2.2 pounds)
Number of Containers:	001
Container Type:	DT - Dump trucks
Handling Method:	T Chemical, physical, or biological treatment.
Specific Gravity:	100
Year:	97
Manifest Tracking Num:	Not reported
Import Ind:	Not reported
Export Ind:	Not reported
Discr Quantity Ind:	Not reported
Discr Type Ind:	Not reported
Discr Residue Ind:	Not reported
Discr Partial Reject Ind:	Not reported

Map ID  
Direction  
Distance  
Distance (ft.)  
Elevation

MAP FINDINGS

CON ED - MH 4353 (Continued)

EDR ID Number  
EPA ID Number

Database(s)

1007206115

Discr Full Reject Ind: Not reported  
Manifest Ref Num: Not reported  
Alt Fac RCRA Id: Not reported  
Alt Fac Sign Date: Not reported  
Mgmt Method Type Code: Not reported  
EPA ID: NYP004003844  
Facility Name: CONSOLIDATED EDISON  
Facility Address: 31-01 20TH AVE - BLDG 154  
Facility City: LONG ISLAND CITY  
Facility Address 2: Not reported  
Country: USA  
County: QU  
Mailing Name: CONSOLIDATED EDISON  
Mailing Contact: FRANKLIN MURRAY  
Mailing Address: 4 IRVING PLACE RM 828  
Mailing Address 2: Not reported  
Mailing City: NEW YORK  
Mailing State: NY  
Mailing Zip: Not reported  
Mailing Zip4: Not reported  
Mailing Country: USA  
Mailing Phone: 212-460-2808  
  
Document ID: NYB7162794  
Manifest Status: Completed copy  
Trans1 State ID: 614235ME  
Trans2 State ID: 614235ME  
Generator Ship Date: 970131  
Trans1 Recv Date: 970131  
Trans2 Recv Date: 970203  
TSD Site Recv Date: 970204  
Part A Recv Date: 970219  
Part B Recv Date: 970214  
Generator EPA ID: NYP004003844  
Trans1 EPA ID: MAD039322250  
Trans2 EPA ID: MAD039322250  
TSDF ID: NYD049836679  
Waste Code: B007 - OTHER MISCELLANEOUS PCB WASTES  
Quantity: 16339  
Units: K - Kilograms (2.2 pounds)  
Number of Containers: 001  
Container Type: DT - Dump trucks  
Handling Method: L Landfill.  
Specific Gravity: 100  
Year: 97  
Manifest Tracking Num: Not reported  
Import Ind: Not reported  
Export Ind: Not reported  
Discr Quantity Ind: Not reported  
Discr Type Ind: Not reported  
Discr Residue Ind: Not reported  
Discr Partial Reject Ind: Not reported  
Discr Full Reject Ind: Not reported  
Manifest Ref Num: Not reported  
Alt Fac RCRA Id: Not reported  
Alt Fac Sign Date: Not reported  
Mgmt Method Type Code: Not reported

Map ID  
Direction  
Distance  
Distance (ft.)  
Elevation

MAP FINDINGS

CON ED - MH 4353 (Continued)

EDR ID Number  
EPA ID Number

Database(s)

1007206115

EPA ID: NYP004003844  
Facility Name: CONSOLIDATED EDISON  
Facility Address: 31-01 20TH AVE - BLDG 154  
Facility City: LONG ISLAND CITY  
Facility Address 2: Not reported  
Country: USA  
County: QU  
Mailing Name: CONSOLIDATED EDISON  
Mailing Contact: FRANKLIN MURRAY  
Mailing Address: 4 IRVING PLACE RM 828  
Mailing Address 2: Not reported  
Mailing City: NEW YORK  
Mailing State: NY  
Mailing Zip: Not reported  
Mailing Zip4: Not reported  
Mailing Country: USA  
Mailing Phone: 212-460-2808

Document ID: MAJ5629750  
Manifest Status: Completed after the designated time period for a TSDF to get a copy to the DEC  
Trans1 State ID: 614171ME  
Trans2 State ID: 614171ME  
Generator Ship Date: 970124  
Trans1 Recv Date: 970124  
Trans2 Recv Date: 970124  
TSD Site Recv Date: 970127  
Part A Recv Date: Not reported  
Part B Recv Date: 970506  
Generator EPA ID: NYP004003844  
Trans1 EPA ID: MAD039322250  
Trans2 EPA ID: MAD039322250  
TSDF ID: MAD053452637  
Waste Code: B002 - PETROLEUM OIL WITH 50 BUT < 500 PPM PCB  
Quantity: 09090  
Units: K - Kilograms (2.2 pounds)  
Number of Containers: 001  
Container Type: TT - Cargo tank, tank trucks  
Handling Method: L Landfill.  
Specific Gravity: 100  
Year: 97  
Manifest Tracking Num: Not reported  
Import Ind: Not reported  
Export Ind: Not reported  
Discr Quantity Ind: Not reported  
Discr Type Ind: Not reported  
Discr Residue Ind: Not reported  
Discr Partial Reject Ind: Not reported  
Discr Full Reject Ind: Not reported  
Manifest Ref Num: Not reported  
Alt Fac RCRA Id: Not reported  
Alt Fac Sign Date: Not reported  
Mgmt Method Type Code: Not reported  
EPA ID: NYP004003844  
Facility Name: CONSOLIDATED EDISON  
Facility Address: 31-01 20TH AVE - BLDG 154  
Facility City: LONG ISLAND CITY  
Facility Address 2: Not reported



Map ID  
Direction  
Distance  
Distance (ft.)  
Elevation

MAP FINDINGS

CON ED - MH 4353 (Continued)

EDR ID Number  
EPA ID Number

Database(s)

1007206115

Country: USA  
County: QU  
Mailing Name: CONSOLIDATED EDISON  
Mailing Contact: FRANKLIN MURRAY  
Mailing Address: 4 IRVING PLACE RM 828  
Mailing Address 2: Not reported  
Mailing City: NEW YORK  
Mailing State: NY  
Mailing Zip: Not reported  
Mailing Zip4: Not reported  
Mailing Country: USA  
Mailing Phone: 212-460-2808

Document ID: NYB7162704  
Manifest Status: Completed copy  
Trans1 State ID: SA334  
Trans2 State ID: Not reported  
Generator Ship Date: 970203  
Trans1 Recv Date: 970203  
Trans2 Recv Date: 970209  
TSD Site Recv Date: 970210  
Part A Recv Date: 970224  
Part B Recv Date: 970220  
Generator EPA ID: NYP004003844  
Trans1 EPA ID: NJD986607380  
Trans2 EPA ID: NJD986607380  
TSDF ID: NYD049836679  
Waste Code: B007 - OTHER MISCELLANEOUS PCB WASTES  
Quantity: 14143  
Units: K - Kilograms (2.2 pounds)  
Number of Containers: 001  
Container Type: CM - Metal boxes, cases, roll-offs  
Handling Method: L Landfill.  
Specific Gravity: 100  
Year: 97  
Manifest Tracking Num: Not reported  
Import Ind: Not reported  
Export Ind: Not reported  
Discr Quantity Ind: Not reported  
Discr Type Ind: Not reported  
Discr Residue Ind: Not reported  
Discr Partial Reject Ind: Not reported  
Discr Full Reject Ind: Not reported  
Manifest Ref Num: Not reported  
Alt Fac RCRA Id: Not reported  
Alt Fac Sign Date: Not reported  
Mgmt Method Type Code: Not reported  
EPA ID: NYP004003844  
Facility Name: CONSOLIDATED EDISON  
Facility Address: 31-01 20TH AVE - BLDG 154  
Facility City: LONG ISLAND CITY  
Facility Address 2: Not reported  
Country: USA  
County: QU  
Mailing Name: CONSOLIDATED EDISON  
Mailing Contact: FRANKLIN MURRAY  
Mailing Address: 4 IRVING PLACE RM 828

Map ID  
 Direction  
 Distance  
 Distance (ft.)  
 Elevation    Site

MAP FINDINGS

Database(s)    EDR ID Number  
 EPA ID Number

CON ED - MH 4353 (Continued)

1007206115

Mailing Address 2: Not reported  
 Mailing City: NEW YORK  
 Mailing State: NY  
 Mailing Zip: Not reported  
 Mailing Zip4: Not reported  
 Mailing Country: USA  
 Mailing Phone: 212-460-2808

Document ID: NYB7162713  
 Manifest Status: Completed copy  
 Trans1 State ID: ME614238  
 Trans2 State ID: Not reported  
 Generator Ship Date: 970128  
 Trans1 Recv Date: 970128  
 Trans2 Recv Date: Not reported  
 TSD Site Recv Date: 970130  
 Part A Recv Date: 970212  
 Part B Recv Date: 970210  
 Generator EPA ID: NYP004003844  
 Trans1 EPA ID: MAD039322250  
 Trans2 EPA ID: Not reported  
 TSDF ID: NYD049836679  
 Waste Code: B007 - OTHER MISCELLANEOUS PCB WASTES  
 Quantity: 15068  
 Units: K - Kilograms (2.2 pounds)  
 Number of Containers: 001  
 Container Type: CM - Metal boxes, cases, roll-offs  
 Handling Method: L Landfill.  
 Specific Gravity: 100  
 Year: 97  
 Manifest Tracking Num: Not reported  
 Import Ind: Not reported  
 Export Ind: Not reported  
 Discr Quantity Ind: Not reported  
 Discr Type Ind: Not reported  
 Discr Residue Ind: Not reported  
 Discr Partial Reject Ind: Not reported  
 Discr Full Reject Ind: Not reported  
 Manifest Ref Num: Not reported  
 Alt Fac RCRA Id: Not reported  
 Alt Fac Sign Date: Not reported  
 Mgmt Method Type Code: Not reported  
 EPA ID: NYP004003844  
 Facility Name: CONSOLIDATED EDISON  
 Facility Address: 31-01 20TH AVE - BLDG 154  
 Facility City: LONG ISLAND CITY  
 Facility Address 2: Not reported  
 Country: USA  
 County: QU  
 Mailing Name: CONSOLIDATED EDISON  
 Mailing Contact: FRANKLIN MURRAY  
 Mailing Address: 4 IRVING PLACE RM 828  
 Mailing Address 2: Not reported  
 Mailing City: NEW YORK  
 Mailing State: NY  
 Mailing Zip: Not reported  
 Mailing Zip4: Not reported

Map ID  
Direction  
Distance  
Distance (ft.)  
Elevation

MAP FINDINGS

CON ED - MH 4353 (Continued)

EDR ID Number  
EPA ID Number

Database(s)

1007206115

Mailing Country: USA  
Mailing Phone: 212-460-2808  
  
Document ID: NYB7162722  
Manifest Status: Completed copy  
Trans1 State ID: 614235ME  
Trans2 State ID: Not reported  
Generator Ship Date: 970128  
Trans1 Recv Date: 970128  
Trans2 Recv Date: Not reported  
TSD Site Recv Date: 970129  
Part A Recv Date: 970212  
Part B Recv Date: 970210  
Generator EPA ID: NYP004003844  
Trans1 EPA ID: MAD039322250  
Trans2 EPA ID: Not reported  
TSDF ID: NYD049836679  
Waste Code: B007 - OTHER MISCELLANEOUS PCB WASTES  
Quantity: 08509  
Units: K - Kilograms (2.2 pounds)  
Number of Containers: 001  
Container Type: DT - Dump trucks  
Handling Method: L Landfill.  
Specific Gravity: 100  
Year: 97  
Manifest Tracking Num: Not reported  
Import Ind: Not reported  
Export Ind: Not reported  
Discr Quantity Ind: Not reported  
Discr Type Ind: Not reported  
Discr Residue Ind: Not reported  
Discr Partial Reject Ind: Not reported  
Discr Full Reject Ind: Not reported  
Manifest Ref Num: Not reported  
Alt Fac RCRA Id: Not reported  
Alt Fac Sign Date: Not reported  
Mgmt Method Type Code: Not reported  
EPA ID: NYP004003844  
Facility Name: CONSOLIDATED EDISON  
Facility Address: 31-01 20TH AVE - BLDG 154  
Facility City: LONG ISLAND CITY  
Facility Address 2: Not reported  
Country: USA  
County: QU  
Mailing Name: CONSOLIDATED EDISON  
Mailing Contact: FRANKLIN MURRAY  
Mailing Address: 4 IRVING PLACE RM 828  
Mailing Address 2: Not reported  
Mailing City: NEW YORK  
Mailing State: NY  
Mailing Zip: Not reported  
Mailing Zip4: Not reported  
Mailing Country: USA  
Mailing Phone: 212-460-2808

RCRA-NonGen:  
Date form received by agency: 02/27/1998

Map ID  
Direction  
Distance  
Distance (ft.)  
Elevation

MAP FINDINGS

CON ED - MH 4353 (Continued)

EDR ID Number  
EPA ID Number

Database(s)

1007206115

Facility name: CON ED - MH 4353  
Facility address: N 10 ST & KENT AVE  
BROOKLYN, NY 112110000  
EPA ID: NYP004003844  
Mailing address: CONSOLIDATED EDISON INC  
4 IRVING PL RM 310  
NEW YORK, NY 100030000  
Contact: ANTHONY - DRUMMINGS  
Contact address: CONSOLIDATED EDISON INC  
NEW YORK, NY 100030000  
Contact country: US  
Contact telephone: (212) 460-3770  
Contact email: Not reported  
EPA Region: 02  
Classification: Non-Generator  
Description: Handler: Non-Generators do not presently generate hazardous waste

Handler accessibility indicator: Transferred to the program or state equivalent.

Handler Activities Summary:

U.S. importer of hazardous waste: Unknown  
Mixed waste (haz. and radioactive): Unknown  
Recycler of hazardous waste: Unknown  
Transporter of hazardous waste: Unknown  
Treater, storer or disposer of HW: No  
Underground injection activity: Unknown  
On-site burner exemption: Unknown  
Furnace exemption: Unknown  
Used oil fuel burner: Unknown  
Used oil processor: Unknown  
User oil refiner: Unknown  
Used oil fuel marketer to burner: Unknown  
Used oil Specification marketer: Unknown  
Used oil transfer facility: Unknown  
Used oil transporter: Unknown  
Off-site waste receiver: Commercial status unknown

Historical Generators:

Date form received by agency: 02/26/1998  
Facility name: CON ED - MH 4353  
Classification: Large Quantity Generator

Violation Status: No violations found

C40  
SSW  
< 1/8  
409 ft.

BAROUH EATON CORP  
67 KENT AVENUE  
BROOKLYN, NY

LTANKS  
HIST LTANKS

S104278324  
N/A

Relative:  
Higher

Site 5 of 15 in cluster C

LTANKS:  
Site ID: 305030  
Spill Date: 10/04/99  
Facility Addr2: Not reported  
Facility ID: 9908120  
Program Number: 9908120  
SWIS: 2401  
Region of Spill: 2  
Investigator: SIGONA

Actual:  
15 ft.

Map ID  
Direction  
Distance  
Distance (ft.)  
Elevation

MAP FINDINGS

**BAROUH EATON CORP (Continued)**

EDR ID Number  
EPA ID Number

Database(s)

**S104278324**

Referred To: Not reported  
Reported to Dept: 10/04/99  
CID: 14  
Spill Cause: Tank Overfill  
Water Affected: Not reported  
Spill Source: Non Major Facility > 1,100 gal  
Spill Notifier: Fire Department  
Cleanup Ceased: / /  
Cleanup Meets Standard: False  
Last Inspection: / /  
Recommended Penalty: Penalty Not Recommended  
UST Involvement: False  
Spill Class: Known release that creates potential for fire or hazard. DEC Response.  
Unknown Responsible Party. Corrective action taken. (ISR)  
Spill Closed Dt: 05/06/03  
Remediation Phase: 0  
Date Entered In Computer: 10/04/99  
Spill Record Last Update: 05/06/03  
Spille Namer: KATHLEN CICCHETTI  
Spiller Company: BAROUH EATON ALLEN CORP  
Spiller Phone: (718) 782-2601  
Spiller Extention: Not reported  
Spiller Address: 67 KENT AVENUE  
Spiller City,St,Zip: BROOKLYN, NY 11211-  
Spiller County: 001  
Spiller Contact: RICARDO RODRIGO  
Spiller Phone: (718) 782-2601  
Spiller Extention: Not reported  
DEC Region: 2  
Program Number: 9908120  
DER Facility ID: 246397  
Site ID: 305030  
Operable Unit ID: 1082409  
Operable Unit: 01  
Material ID: 300802  
Material Code: 0001  
Material Name: #2 Fuel Oil  
Case No.: Not reported  
Material FA: Petroleum  
Quantity: 10.00  
Units: Gallons  
Recovered: 5.00  
Resource Affected: Sewer  
Oxygenate: False  
Site ID: Not reported  
Spill Tank Test: Not reported  
Tank Number: Not reported  
Tank Size: Not reported  
Test Method: Not reported  
Leak Rate: Not reported  
Gross Fail: Not reported  
Modified By: Not reported  
Last Modified: Not reported  
Test Method: Not reported  
DEC Memo: Not reported  
Remarks: Start CallerRemark - 9908120 OIL MIXED WITH WATER ON THE STREET. FD ON SCENE.  
APPROX. 5-10 GALLONS IN THE SEWER. END CallerRemark - 9908120

Map ID  
Direction  
Distance  
Distance (ft.)  
Elevation    Site

MAP FINDINGS

Database(s)    EDR ID Number  
EPA ID Number

**BAROUH EATON CORP (Continued)**

**S104278324**

HIST LTANKS:

Region of Spill: 2  
Spill Number: 9908120  
Investigator: SIGONA  
Caller Name: Not reported  
Caller Agency: Not reported  
Caller Phone: Not reported  
Caller Extension: Not reported  
Notifier Name: Not reported  
Notifier Agency: Not reported  
Notifier Phone: Not reported  
Notifier Extension: Not reported  
Spill Date: 10/04/1999  
Spill Time: 15:30  
Reported to Department Date: 10/04/99  
Reported to Department Time: 15:46  
SWIS: 61  
Spiller Contact: RICARDO RODRIGO  
Spiller Phone: (718) 782-2601  
Spiller Extension: Not reported  
Spiller Name: BAROUH EATON ALLEN CORP  
Spiller Address: 67 KENT AVENUE  
Spiller City,St,Zip: BROOKLYN, NY 11211-  
Facility Contact: KATHLEN CICHETTI  
Facility Phone: (718) 782-2601  
Facility Extension: Not reported  
Spill Cause: Tank Overfill  
Resource Affectd: In Sewer  
Water Affected: Not reported  
Spill Source: Non Major Facility > 1,100 gallons  
Spill Notifier: Fire Department  
PBS Number: 2-361763  
Cleanup Ceased: / /  
Cleanup Meets Standard: False  
Last Inspection: / /  
Recommended Penalty: Penalty Not Recommended  
Spiller Cleanup Date: / /  
Enforcement Date: / /  
Investigation Complete: / /  
UST Involvement: False  
Spill Class: Known release that creates potential for fire or hazard. DEC Response.  
Unknown Responsible Party. Corrective action taken. (ISR)  
Spill Closed Dt: / /  
Date Region Sent Summary to Central Office: / /  
Corrective Action Plan Submitted: / /  
Date Spill Entered In Computer Data File: 10/04/99  
Time Spill Entered In Computer Data File: Not reported  
Spill Record Last Update: 10/28/99  
Is Updated: False  
PBS Number: Not reported  
Tank Number: Not reported  
Tank Size: Not reported  
Test Method: Not reported  
Leak Rate Failed Tank: Not reported  
Gross Leak Rate: Not reported  
Material Class Type: Petroleum  
Quantity Spilled: 10

Map ID  
Direction  
Distance  
Distance (ft.)  
Elevation

MAP FINDINGS

**BAROUH EATON CORP (Continued)**

EDR ID Number  
EPA ID Number

**S104278324**

Unkonwn Quantity Spilled: False  
Units: Gallons  
Quantity Recovered: 5  
Unkonwn Quantity Recovered: False  
Material: #2 FUEL OIL  
Class Type: #2 FUEL OIL  
Times Material Entry In File: 24464  
CAS Number: Not reported  
Last Date: 19941207  
DEC Remarks: DEC SIGONA CALLED BATT 45- CHIEF GARRISH ON 10/5/99. SAGAR CHATTERGY DEP) reposed on 11/4/99. The spill was cleaned up. According to FD, the facility was converting from oil to gas. The PBS registration does not confirm this report. Follow-up necessary for PBS data.  
Spill Cause: OIL MIXED WITH WATER ON THE STREET. FD ON SCENE. APPROX. 5-10 GALLONS IN THE SEWER.

**C41**  
**SSW**  
**< 1/8**  
**409 ft.**

**CON ED - MH 4353**  
**N 10 ST & KENT AVE**  
**BROOKLYN, NY 11211**

**FINDS** **1005630446**  
**110017249020**

**Relative:**  
**Higher**

**Site 6 of 15 in cluster C**

**FINDS:**  
Other Pertinent Environmental Activity Identified at Site

**Actual:**  
**15 ft.**

RCRAInfo is a national information system that supports the Resource Conservation and Recovery Act (RCRA) program through the tracking of events and activities related to facilities that generate, transport, and treat, store, or dispose of hazardous waste. RCRAInfo allows RCRA program staff to track the notification, permit, compliance, and corrective action activities required under RCRA.

**C42**  
**SSW**  
**< 1/8**  
**409 ft.**

**EATON ALLEN**  
**67 KENT AVENUE**  
**BROOKLYN, NY 11211**

**FINDS** **1004569256**  
**110001571022**

**Relative:**  
**Higher**

**Site 7 of 15 in cluster C**

**FINDS:**  
Other Pertinent Environmental Activity Identified at Site

**Actual:**  
**15 ft.**

NCDB (National Compliance Data Base) supports implementation of the Federal Insecticide, Fungicide, and Rodenticide Act (FIFRA) and the Toxic Substances Control Act (TSCA). The system tracks inspections in regions and states with cooperative agreements, enforcement actions, and settlements.

Map ID  
Direction  
Distance  
Distance (ft.)  
Elevation

MAP FINDINGS

Site

Database(s)

EDR ID Number  
EPA ID Number

**C43**  
**SSW**  
**< 1/8**  
**409 ft.**

**EATON ALLEN CORP**  
**67 KENT AVE**  
**BROOKLYN, NY 11211**

**FTTS** **1010003539**  
**N/A**

**Site 8 of 15 in cluster C**

**Relative:**  
**Higher**

FTTS INSP:

**Actual:**  
**15 ft.**

Inspection Number: 198504251488 1  
Region: 02  
Inspection Date: 04/25/1985  
Inspector: A.J. MULLIN, FF  
Violation occurred: No  
Investigation Type: Section 6 PCB Federal Conducted  
Investigation Reason: Neutral Scheme, Region  
Legislation Code: TSCA  
Facility Function: User

**C44**  
**SSW**  
**< 1/8**  
**409 ft.**

**BAROUH EATON ALLEN CORP**  
**67 KENT AVE**  
**BKLYN, NY 11211**

**HIST AST** **U003391720**  
**N/A**

**Site 9 of 15 in cluster C**

**Relative:**  
**Higher**

HIST AST:

**Actual:**  
**15 ft.**

PBS Number: 2-361763  
SWIS Code: 6101  
Operator: BAROUH EATON ALLEN CORP  
Facility Phone: (718) 782-2601  
Facility Addr2: 67 KENT AVE  
Facility Type: MANUFACTURING  
Emergency: RICARDO RODRIGO  
Emergency Tel: (718) 384-0094  
Old PBSNO: Not reported  
Date Inspected: Not reported  
Inspector: Not reported  
Result of Inspection: Not reported  
Owner Name: BAROUH EATON ALLEN CORP  
Owner Address: 67 KENT AVE  
Owner City,St,Zip: BKLYN, NY 11211  
Federal ID: Not reported  
Owner Tel: (718) 782-2601  
Owner Type: Corporate/Commercial  
Owner Subtype: Not reported  
Mailing Contact: KATHLEEN CICCHETTI  
Mailing Name: BAROUH EATON ALLEN CORP  
Mailing Address: 67 KENT AVE  
Mailing Address 2: Not reported  
Mailing City,St,Zip: BKLYN, NY 11211  
Mailing Telephone: (718) 782-2601  
Owner Mark: First Owner  
Facility Status: 1 - Active PBS facility, i.e. total capacity of the PBS tanks is greater than 1,100 gallons, regardless if Subpart 360-14 tanks exist or not at the facility.  
  
Certification Flag: False  
Certification Date: 10/10/1997  
Expiration: 10/06/2002  
Renew Flag: False  
Renew Date: Not reported  
Total Capacity: 2000



Map ID  
Direction  
Distance  
Distance (ft.)  
Elevation

MAP FINDINGS

**BAROUH EATON ALLEN CORP (Continued)**

EDR ID Number  
EPA ID Number

Database(s)

**U003391720**

FAMT: True  
Facility Screen: No Missing Data  
Owner Screen: No Missing Data  
Tank Screen: Minor Data Missing  
Dead Letter: False  
CBS Number: 2-000013  
Town or City: NEW YORK CITY  
County Code: 61  
Town or City Code: 01  
Region: 2  
  
Tank ID: 001  
Tank Location: ABOVEGROUND  
Tank Status: In Service  
Install Date: 19771001  
Capacity (Gal): 2000  
Product Stored: NOS 1,2, OR 4 FUEL OIL  
Tank Type: Steel/carbon steel  
Tank Internal: Not reported  
Tank External: Not reported  
Pipe Location: Not reported  
Pipe Type: STEEL/IRON  
Pipe Internal: Not reported  
Pipe External: Not reported  
Tank Containment: None  
Leak Detection: 0  
Overfill Protection: 4  
Dispenser Method: Suction  
Date Tested: Not reported  
Next Test Date: Not reported  
Missing Data for Tank: Minor Data Missing  
Date Closed: Not reported  
Test Method: Not reported  
Deleted: False  
Updated: False  
SPDES Number: Not reported  
Lat/Long: Not reported

**C45**  
**SSW**  
**< 1/8**  
**409 ft.**

**V5137**  
**44-84 N 10TH STREET**  
**NEW YORK CITY, NY 11235**

**FINDS** **1007252876**  
**110017256789**

**Relative:**  
**Higher**

**Site 10 of 15 in cluster C**

**FINDS:**  
Other Pertinent Environmental Activity Identified at Site

**Actual:**  
**15 ft.**

RCRAInfo is a national information system that supports the Resource Conservation and Recovery Act (RCRA) program through the tracking of events and activities related to facilities that generate, transport, and treat, store, or dispose of hazardous waste. RCRAInfo allows RCRA program staff to track the notification, permit, compliance, and corrective action activities required under RCRA.

Map ID  
Direction  
Distance  
Distance (ft.)  
Elevation

MAP FINDINGS

Site Database(s) EDR ID Number  
EPA ID Number

**C46**  
**SSW**  
**< 1/8**  
**409 ft.**

**V5137**  
**44-84 N 10TH STREET**  
**NEW YORK CITY, NY 11235**

**NY MANIFEST**  
**RCRA-NonGen**  
**1007206826**  
**NYP004031548**

**Site 11 of 15 in cluster C**

**Relative:**  
**Higher**

**NY MANIFEST:**

**Actual:**  
**15 ft.**

Document ID: NYE0255802  
Manifest Status: Not reported  
Trans1 State ID: NYD006982359  
Trans2 State ID: Not reported  
Generator Ship Date: 03/02/1999  
Trans1 Recv Date: 03/02/1999  
Trans2 Recv Date: Not reported  
TSD Site Recv Date: 03/03/1999  
Part A Recv Date: Not reported  
Part B Recv Date: Not reported  
Generator EPA ID: NYP004031548  
Trans1 EPA ID: NYD980593636  
Trans2 EPA ID: Not reported  
TSDF ID: 20855AD  
Waste Code: B002 - PETROLEUM OIL WITH 50 BUT < 500 PPM PCB  
Quantity: 01291  
Units: K - Kilograms (2.2 pounds)  
Number of Containers: 001  
Container Type: TT - Cargo tank, tank trucks  
Handling Method: T Chemical, physical, or biological treatment.  
Specific Gravity: 01.00  
Year: 99  
Manifest Tracking Num: Not reported  
Import Ind: Not reported  
Export Ind: Not reported  
Discr Quantity Ind: Not reported  
Discr Type Ind: Not reported  
Discr Residue Ind: Not reported  
Discr Partial Reject Ind: Not reported  
Discr Full Reject Ind: Not reported  
Manifest Ref Num: Not reported  
Alt Fac RCRA Id: Not reported  
Alt Fac Sign Date: Not reported  
Mgmt Method Type Code: Not reported  
EPA ID: NYP004031548  
Facility Name: CONSOLIDATED EDISON  
Facility Address: V5137-WYTHE AVE  
Facility City: BROOKLYN  
Facility Address 2: Not reported  
Country: USA  
County: KI  
Mailing Name: CONSOLIDATED EDISON  
Mailing Contact: FRANKLIN MURRAY  
Mailing Address: 4 IRVING PLACE RM 828  
Mailing Address 2: Not reported  
Mailing City: NEW YORK  
Mailing State: NY  
Mailing Zip: Not reported  
Mailing Zip4: Not reported  
Mailing Country: USA  
Mailing Phone: 212-460-2808

Map ID  
Direction  
Distance  
Distance (ft.)  
Elevation

MAP FINDINGS

**V5137 (Continued)**

EDR ID Number  
EPA ID Number

Database(s)

**1007206826**

RCRA-NonGen:

Date form received by agency: 01/02/2001  
Facility name: V5137  
Facility address: 44-84 N 10TH STREET  
NEW YORK CITY, NY 11235  
EPA ID: NYP004031548  
Mailing address: CONSOLIDATED EDISON INC.  
4 IRVING PLACE -- ROOM 300  
NEW YORK, NY 10003  
Contact: ANTHONY - DRUMMINGS  
Contact address: CONSOLIDATED EDISON INC.  
NEW YORK, NY 10003  
Contact country: US  
Contact telephone: (212) 460-3770  
Contact email: Not reported  
EPA Region: 02  
Classification: Non-Generator  
Description: Handler: Non-Generators do not presently generate hazardous waste

Handler accessibility indicator: Transferred to the program or state equivalent.

Handler Activities Summary:

U.S. importer of hazardous waste: Unknown  
Mixed waste (haz. and radioactive): Unknown  
Recycler of hazardous waste: Unknown  
Transporter of hazardous waste: Unknown  
Treater, storer or disposer of HW: No  
Underground injection activity: Unknown  
On-site burner exemption: Unknown  
Furnace exemption: Unknown  
Used oil fuel burner: Unknown  
Used oil processor: Unknown  
User oil refiner: Unknown  
Used oil fuel marketer to burner: Unknown  
Used oil Specification marketer: Unknown  
Used oil transfer facility: Unknown  
Used oil transporter: Unknown  
Off-site waste receiver: Commercial status unknown

Historical Generators:

Date form received by agency: 01/01/2001  
Facility name: V5137  
Classification: Large Quantity Generator  
Violation Status: No violations found

C47  
SSW  
< 1/8  
409 ft.

**BAROUH EATON ALLEN CORP.**  
**67 KENT AVE.**  
**BROOKLYN, NY 11211**

**CBS UST** **S102640937**  
**AST** **N/A**  
**CBS**

Relative:  
Higher

**Site 12 of 15 in cluster C**

Actual:  
15 ft.

CBS UST:  
UST\_CBS Number: 2-000013  
Region: STATE  
ICS No: 2-500025  
PBS No: 2-361763  
MOSF No: Not reported

Map ID  
Direction  
Distance  
Distance (ft.)  
Elevation    Site

MAP FINDINGS

Database(s)  
EDR ID Number  
EPA ID Number

**BAROUH EATON ALLEN CORP. (Continued)**

**S102640937**

Facility Tel: (718) 782-2601  
Town: NEW YORK CITY  
Operator: RICARDO RODRIGO  
Emergency Contact: CHRISTOPHER MCGARRY  
Emergency Contact Phone: (516) 997-4292  
Certification Date: / /  
Expiration Date: 02/10/1997  
Owner Name: BAROUH EATON ALLEN CORP.  
Owner Address: 67 KENT AVE.  
Owner City,St,Zip: BROOKLYN, NY 11211  
Owner Tele: (718) 782-2601  
Owner Type: Corporate/Commercial  
Total Tanks: 0  
Facility Type: MANUFACTURING  
Mail To Name: BAROUH EATON ALLEN CORP.  
Mail To Contact: BAROUH EATON ALLEN CORP.  
Mail To Address: 67 KENT AVE.  
Mail To Address 2: Not reported  
Mail To City,St,Zip: BROOKLYN, NY 11211  
Facility Status: TANK CONVERTED TO NON-REGULATED USE  
Mail To Telephone: (718) 782-2601  
SPDES No: Not reported  
Owner Subtype: Not reported

Tank Number: 00001  
Date Entered: 02/10/1989  
Capacity: 1080  
Chemical: Methylene chloride  
Tank Closed: 04/98  
Tank Status: Temporarily Out Of Service  
Tank Type: Steel/carbon steel  
Install Date: 07/74  
CAS No: 75092  
Substance: Single Hazardous Substance on DEC List  
Tank Location: UNDERGROUND  
Tank Internal: None  
Tank External: Painted/Asphalt Coating  
Pipe Location: Aboveground/Underground Combination  
Pipe Internal: None  
Pipe External: Painted/Asphalt Coating  
Leak Detection: None  
2nd Containmt: Vault (w/o access)  
Overfill Protection: None  
Haz Percent: 100  
Pipe Containment: Vault (w/o access)  
Tank Error Status: No Missing Data  
Tank Secret: False  
Date Entered: 08:30:17  
Last Test: Not reported  
Due Date: Not reported  
SWIS Code: 6101  
Pipe Type: GALVANIZED STEEL  
Cert Flag: False  
Is it There: False  
Is Updated: False  
Owners Mark: First Owner  
Lat/Long: Not reported

Map ID  
Direction  
Distance  
Distance (ft.)  
Elevation

MAP FINDINGS

**BAROUH EATON ALLEN CORP. (Continued)**

EDR ID Number  
EPA ID Number

Database(s)

**S102640937**

Renew Date: 11/02/92  
Deliquent: False  
Total Capacity: 0  
Date Expired: 02/10/95  
Flag: C  
Case No: Not reported  
Federal Amt: True  
Pipe Flag: False  
Reserve Flag: True

AST:

AST:

Region: STATE  
Facility Id: 2-361763  
UTM X: 587865.10830  
UTM Y: 4508392.72589  
Expiration Date: 10/06/02  
Renewal Date: 06/04/02  
Total Capacity: 0  
Facility Type: Not reported  
Site Type Name: Manufacturing (Other than Chemical)/Processing  
Site Type Status: Unregulated  
Mailing Company: BAROUH EATON ALLEN CORP  
Mailing Title: Not reported  
Mailing Contact: KATHLEEN CICHETTI  
Mailing Address: 67 KENT AVE  
Mailing Address 2: Not reported  
Mailing City: BROOKLYN  
Mailing State: NY  
Mailing Zip Code: 11211  
Mailing Phone No: (718) 782-2601  
Mailing Email: Not reported  
Owner Title: Not reported  
Owner Name: Not reported  
Owner Address: 67 KENT AVENUE  
Owner Address 2: Not reported  
Owner State: NY  
Owner Zip Code: 11211  
Owner Phone: (718) 782-2601  
Owner Company: BAROUH EATON ALLEN CORP.  
Emergency Contact: RICARDO RODRIGO  
Emergency Phone: (718) 384-0094  
Operator: BAROUH EATON ALLEN CORP  
Operator Phone: (718) 782-2601  
Owner City: BROOKLYN  
Owner Sub Type: Corporate or Commercial  
Program Type: PBS

Tank Number: 001  
Tank Location Name: Aboveground - in contact with soil  
Tank Status: Closed - In Place  
Tank Model: Not reported  
Pipe Model: Not reported  
Active Status: Inactive  
Install Date: 10/01/77  
Capacity Gallons: 2000

Map ID  
Direction  
Distance  
Distance (ft.)  
Elevation

MAP FINDINGS

**BAROUH EATON ALLEN CORP. (Continued)**

EDR ID Number  
EPA ID Number

Database(s)

**S102640937**

Material Name: #2 Fuel Oil  
Percentage: 100.00  
Tank Type Name: Steel/Carbon Steel/Iron  
Tank Internal Protection: None  
Tank Internal Protection 1: None  
Tank Internal Protection 2: Not reported  
Pipe Location Name: No Piping  
Pipe Type Name: Steel/Carbon Steel/Iron  
Pipe External Protection 1: None  
Pipe External Protection 2: Not reported  
Tank Secondary Containment 1: None  
Tank Secondary Containment 2: Not reported  
Pipe Secondary Containment: Not reported  
Tank Leak Detection 1: None  
Tank Leak Detection 2: Not reported  
Pipe Leak Detection 1: Not reported  
Pipe Leak Detection 2: Not reported  
Type Of Overfill Prevention 1: Product Level Gauge (A/G)  
Type Of Overfill Prevention 2: Not reported  
Dispenser Method: Suction  
Spill Prevention: Not reported  
Tightness Test Method: Testing Not Required  
Date Tested: / /  
Next Test Date: / /  
Date Tank Closed: 05/18/98

**CBS:**

CBS Number: 2-000013  
Program Type: CBS  
Dec Region: 2  
Expiration Date: N/A  
UTMX: 0.0000  
UTMY: 0.0000

**C48**  
**SSW**  
**< 1/8**  
**409 ft.**

**KO-REC-TYPE CORP**  
**67 KENT AVE**  
**BROOKLYN, NY 11211**

**FINDS** **1007801058**  
**110019635803**

**Site 13 of 15 in cluster C**

**Relative:**  
**Higher**

**FINDS:**  
Other Pertinent Environmental Activity Identified at Site

**Actual:**  
**15 ft.**

FIS (New York - Facility Information System) is New York's Department of Environmental Conservation (DEC) information system for tracking environmental facility information found across the State.

Map ID  
Direction  
Distance  
Distance (ft.)  
Elevation

MAP FINDINGS

Site

Database(s)

EDR ID Number  
EPA ID Number

**D49**  
**ENE**  
**< 1/8**  
**410 ft.**

**VAULT#4146**  
**NORTH 13TH/ KENT AVE**  
**BROOKLYN, NY**

**NY Spills**    **S106736182**  
**N/A**

**Relative:**    **Site 2 of 17 in cluster D**  
**Equal**

**Actual:**  
**10 ft.**

NY Spills:

Site ID: 335196  
Facility Addr2: Not reported  
Facility ID: 0410252  
Spill Number: 0410252  
Facility Type: ER  
SWIS: 2401  
Region of Spill: 2  
Investigator: SKARAKHA  
Referred To: Not reported  
Spill Date: 12/14/04  
Reported to Dept: 12/15/04  
CID: 444  
Spill Cause: Unknown  
Water Affected: Not reported  
Spill Source: Unknown  
Spill Notifier: Responsible Party  
Cleanup Ceased: / /  
Cleanup Meets Std: False  
Last Inspection: / /  
Recommended Penalty: Penalty Not Recommended  
UST Trust: False  
Spill Class: Known release with minimal potential for fire or hazard. DEC Response.  
Willing Responsible Party. Corrective action taken.  
Spill Closed Dt: 04/22/05  
Remediation Phase: 0  
Date Entered In Computer: 12/15/04  
Spill Record Last Update: 04/22/05  
Spiller Name: ERT DESK  
Spiller Company: VAULT#4146  
Spiller Address: NORTH 13TH/ KENT AVE  
Spiller City,St,Zip: BROOKLYN, NY  
Spiller Company: 001  
Spiller Phone: (212) 580-8383  
Contact Name: ERT DESK  
Contact Phone: (212) 580-8383  
DEC Region: 2  
Program Number: 0410252  
DER Facility ID: 270410  
Site ID: 335196  
Operable Unit ID: 1097277  
Operable Unit: 01  
Material ID: 577257  
Material Code: 0066A  
Material Name: UNKNOWN PETROLEUM  
Case No.: Not reported  
Material FA: Petroleum  
Quantity: 0.00  
Units: Gallons  
Recovered: 0.00  
Resource Affected: Soil  
Oxygenate: False  
DEC Memo: Start CallerRemark - 0410252 1 OUNCE ON 20 GALLONS OF WATER: COMING OFF 24 HOUR

Map ID  
Direction  
Distance  
Distance (ft.)  
Elevation

MAP FINDINGS

VAULT#4146 (Continued)

S106736182

CLOCK, DUE TO TIME RESTRAINTS: NO TO 5 QUESTIONS: CONED # 156580 END  
CallerRemark - 0410252  
Remarks: Start DECRemark - 0410252 156580 12/14/04 - 1220 R. CHARLES FOUND APPROX 1 OZ OF AN UNKNOWN OIL ON APPROX 20 GALS OF WATER IN THE CEMENT SUMP OF V4146 (FDR - 6B43). SPILL IS CONTAINED TO SUMP. NO SEWERS OR WATERWAYS AFFECTED. THERE IS A SEWER CONNECTION VIA AN UNPLUGGED, DEFECTIVE SUMP PUMP AND PIPING. THE TRAP OF THE PUMP WAS CHECKED AND NO TRACE OF OIL WAS FOUND. TRANSFORMER WAS PRESSURE TESTED AND HELD PRESSURE. TRANSFORMER INSTALLED 1/1/65. HISTORICAL PCB COUNT IS 2 PPM DTD 12/10/02. TAG # 34899 PLACED IN STRUCTURE. PCB SAMPLE TAKEN. CHAIN OF CUSTODY FORM # EE09683 FILLED OUT AN MARKED 'E' PRIORITY. CLEANUP PENDING LAB RESULT. Lab Sequence Number: 04-10382-001 - TOTAL PCB 64 ppm Update 12/15/04 @ 21:00 HRS. A. Walker reports, 75 Gal. liquid removed by ConEd over 50 tanker. 4 drums of solid waste removed and picked up by Astoria drum pickup. Double washed with BG760 and A1 HYDRO, sump found sealed, tag remains in place due to dirt under transformer. Update 1/8/2005 05:00hrs. O.S. B.Bamonte reports on location with Hufford, Eckstein and Glodowski. Structure was double washed with 5 gallons of safety clean detergent. Sump was found cemented. All solids were drummed. One drum was generated consisting of PCB solids, PPE and zone material. No lead. Drum was taken back to 3rd. Ave. yd. under the one trip rule. An >50 Astoria tanker removed 300 gallons of wash liquids from structure. Env. stop tag was removed. Job 100 complete. END DECRemark - 0410252

D50  
ENE  
< 1/8  
410 ft.

CON EDISON - VAULT 4146  
13 ST & KENT AVE  
BROOKLYN, NY 11211

RCRA-NonGen 1010325471  
NYP004127684

Relative:  
Equal

Site 3 of 17 in cluster D

Actual:  
10 ft.

RCRA-NonGen:  
Date form received by agency: 02/22/2006  
Facility name: CON EDISON - VAULT 4146  
Facility address: 13 ST & KENT AVE  
BROOKLYN, NY 11211  
EPA ID: NYP004127684  
Mailing address: 4 IRVING PLACE  
NEW YORK, NY 10003  
Contact: FRANKLIN - MURRAY  
Contact address: 4 IRVING PLACE  
NEW YORK, NY 10003  
Contact country: US  
Contact telephone: (212) 460-2808  
Contact email: MURRAYFR@CONED.COM  
EPA Region: 02  
Classification: Non-Generator  
Description: Handler: Non-Generators do not presently generate hazardous waste

Owner/Operator Summary:

Owner/operator name: CONSOLIDATED EDISON COMPANY OF NY, INC.  
Owner/operator address: 4 IRVING PLACE  
NEW YORK, NY 10003  
Owner/operator country: US  
Owner/operator telephone: Not reported  
Legal status: Private  
Owner/Operator Type: Owner  
Owner/Op start date: 12/14/2004  
Owner/Op end date: Not reported



Map ID  
Direction  
Distance  
Distance (ft.)  
Elevation

MAP FINDINGS

**CON EDISON - VAULT 4146 (Continued)**

EDR ID Number  
EPA ID Number

Database(s)

**1010325471**

Owner/operator name: CONSOLIDATED EDISON COMPANY OF NY, INC.  
Owner/operator address: 4 IRVING PLACE  
NEW YORK, NY 10003  
Owner/operator country: US  
Owner/operator telephone: Not reported  
Legal status: Private  
Owner/Operator Type: Operator  
Owner/Op start date: 12/14/2004  
Owner/Op end date: Not reported

Handler accessibility indicator: Transferred to the program or state equivalent.

Handler Activities Summary:

U.S. importer of hazardous waste: No  
Mixed waste (haz. and radioactive): No  
Recycler of hazardous waste: No  
Transporter of hazardous waste: No  
Treater, storer or disposer of HW: No  
Underground injection activity: No  
On-site burner exemption: No  
Furnace exemption: No  
Used oil fuel burner: No  
Used oil processor: No  
User oil refiner: No  
Used oil fuel marketer to burner: No  
Used oil Specification marketer: No  
Used oil transfer facility: No  
Used oil transporter: No  
Off-site waste receiver: Commercial status unknown

Universal Waste Summary:

Waste type: Batteries  
Accumulated waste on-site: No  
Generated waste on-site: No

Waste type: Lamps  
Accumulated waste on-site: No  
Generated waste on-site: No

Waste type: Pesticides  
Accumulated waste on-site: No  
Generated waste on-site: No

Waste type: Thermostats  
Accumulated waste on-site: No  
Generated waste on-site: No

Historical Generators:

Date form received by agency: 02/21/2006  
Facility name: CON EDISON - VAULT 4146  
Classification: Large Quantity Generator

Hazardous Waste Summary:

Waste code: B002  
Waste name: B002

Map ID  
Direction  
Distance  
Distance (ft.)  
Elevation

MAP FINDINGS

CON EDISON - VAULT 4146 (Continued)

EDR ID Number  
EPA ID Number

Database(s)

Violation Status: No violations found

1010325471

D51  
ENE  
< 1/8  
410 ft.

CON EDISON - VAULT 4146  
13 ST & KENT AVE  
BROOKLYN, NY 11211

RCRA-NonGen

1010325472  
NYP004127684

Site 4 of 17 in cluster D

Relative:  
Equal

RCRA-NonGen:

Actual:  
10 ft.

Date form received by agency: 02/22/2006

Facility name: CON EDISON - VAULT 4146

Facility address: 13 ST & KENT AVE  
BROOKLYN, NY 11211

EPA ID: NYP004127684

Mailing address: 4 IRVING PLACE  
NEW YORK, NY 10003

Contact: FRANKLIN - MURRAY

Contact address: 4 IRVING PLACE  
NEW YORK, NY 10003

Contact country: US

Contact telephone: (212) 460-2808

Contact email: MURRAYFR@CONED.COM

EPA Region: 02

Classification: Non-Generator

Description: Handler: Non-Generators do not presently generate hazardous waste

Owner/Operator Summary:

Owner/operator name: CONSOLIDATED EDISON COMPANY OF NY, INC.

Owner/operator address: 4 IRVING PLACE  
NEW YORK, NY 10003

Owner/operator country: US

Owner/operator telephone: Not reported

Legal status: Private

Owner/Operator Type: Owner

Owner/Op start date: 12/14/2004

Owner/Op end date: Not reported

Owner/operator name: CONSOLIDATED EDISON COMPANY OF NY, INC.

Owner/operator address: 4 IRVING PLACE  
NEW YORK, NY 10003

Owner/operator country: US

Owner/operator telephone: Not reported

Legal status: Private

Owner/Operator Type: Operator

Owner/Op start date: 12/14/2004

Owner/Op end date: Not reported

Handler accessibility indicator: Transferred to the program or state equivalent.

Handler Activities Summary:

U.S. importer of hazardous waste: No

Mixed waste (haz. and radioactive): No

Recycler of hazardous waste: No

Transporter of hazardous waste: No

Treater, storer or disposer of HW: No

Underground injection activity: No

On-site burner exemption: No

Furnace exemption: No

Used oil fuel burner: No

Map ID  
Direction  
Distance  
Distance (ft.)  
Elevation

MAP FINDINGS

CON EDISON - VAULT 4146 (Continued)

EDR ID Number  
EPA ID Number

Database(s)

1010325472

Used oil processor: No  
User oil refiner: No  
Used oil fuel marketer to burner: No  
Used oil Specification marketer: No  
Used oil transfer facility: No  
Used oil transporter: No  
Off-site waste receiver: Commercial status unknown

Universal Waste Summary:

Waste type: Batteries  
Accumulated waste on-site: No  
Generated waste on-site: No

Waste type: Lamps  
Accumulated waste on-site: No  
Generated waste on-site: No

Waste type: Pesticides  
Accumulated waste on-site: No  
Generated waste on-site: No

Waste type: Thermostats  
Accumulated waste on-site: No  
Generated waste on-site: No

Historical Generators:

Date form received by agency: 02/21/2006  
Facility name: CON EDISON - VAULT 4146  
Classification: Large Quantity Generator

Hazardous Waste Summary:

Waste code: B002  
Waste name: B002

Violation Status: No violations found

D52  
East  
< 1/8  
414 ft.

NATIONS RENT  
91 NORTH 12TH STREET  
BROOKLYN, NY 11211

UST U003153135  
AST N/A  
HIST UST

Site 5 of 17 in cluster D

Relative:  
Higher

UST:

Actual:  
13 ft.

UST:

Facility Id: 2-091030  
Region: STATE  
Expiration Date: 03/24/02  
Renewal Date: 11/13/01  
Total Capacity: 0  
Facility Type: Not reported  
Mailing Company: NATIONS RENT  
Mailing Title: Not reported  
Mailing Contact: JOE GAGLIARDI  
Mailing Address: 91 NORTH 12TH STREET  
Mailing Address 2: Not reported  
Mailing City: BROOKLYN  
Mailing State: NY

Map ID  
 Direction  
 Distance  
 Distance (ft.)  
 Elevation    Site

MAP FINDINGS

Database(s)  
 EDR ID Number  
 EPA ID Number

**NATIONS RENT (Continued)**

**U003153135**

Mailing Zip Code: 11211  
 Mailing Phone No: (718) 387-4872  
 Mailing Email: Not reported  
 Owner Title: Not reported  
 Owner Name: Not reported  
 Owner Address: 91 NORTH 12TH STREET  
 Owner Address 2: Not reported  
 Owner State: NY  
 Owner Zip Code: 11211  
 Owner Phone: (718) 387-4872  
 Owner Company: NATIONS RENT  
 Emergency Contact: JOE GAGLIARDI  
 Emergency Phone: (718) 387-4872  
 Operator: NATIONS RENT  
 Operator Phone: (718) 387-4872  
 Owner City: BROOKLYN  
 Owner Sub Type: Corporate or Commercial  
 UTM X: 588042.88099  
 UTM Y: 4508451.48618  
 Site Type Name: Other Wholesale/Retail Sales  
 Site Type Status: Unregulated  
 Comments: Not reported

Program Type: PBS

Tank Number: 001  
 Tank Location Name: Underground  
 Tank Status: Closed - In Place  
 Tank Model: Not reported  
 Pipe Model: Not reported  
 Active Status: Inactive  
 Install Date: / /  
 Capacity Gallons: 550  
 Material Name: Gasoline  
 Percentage: 100.00  
 Tank Type Name: Steel/Carbon Steel/Iron  
 Tank Internal Protection: None  
 Tank Internal Protection 1: None  
 Tank Internal Protection 2: Not reported  
 Pipe Location Name: No Piping  
 Pipe Type Name: Steel/Carbon Steel/Iron  
 Pipe External Protection 1: None  
 Pipe External Protection 2: Not reported  
 Tank Secondary Containment 1: None  
 Tank Secondary Containment 2: Not reported  
 Pipe Secondary Containment: Not reported  
 Tank Leak Detection 1: None  
 Tank Leak Detection 2: Not reported  
 Pipe Leak Detection 1: Not reported  
 Pipe Leak Detection 2: Not reported  
 Type Of Overfill Prevention 1: None  
 Type Of Overfill Prevention 2: Not reported  
 Dispenser Method: Suction  
 Spill Prevention: Not reported  
 Tightness Test Method: Testing Not Required  
 Date Tested: / /  
 Next Test Date: / /

Map ID  
Direction  
Distance  
Distance (ft.)  
Elevation

MAP FINDINGS

**NATIONS RENT (Continued)**

EDR ID Number  
EPA ID Number

Database(s)

**U003153135**

Date Tank Closed: 06/01/89

Tank Number: 002  
Tank Location Name: Underground  
Tank Status: Closed - In Place  
Tank Model: Not reported  
Pipe Model: Not reported  
Active Status: Inactive  
Install Date: / /  
Capacity Gallons: 550  
Material Name: Diesel  
Percentage: 100.00  
Tank Type Name: Steel/Carbon Steel/Iron  
Tank Internal Protection: None  
Tank Internal Protection 1: None  
Tank Internal Protection 2: Not reported  
Pipe Location Name: No Piping  
Pipe Type Name: Steel/Carbon Steel/Iron  
Pipe External Protection 1: None  
Pipe External Protection 2: Not reported  
Tank Secondary Containment 1: None  
Tank Secondary Containment 2: Not reported  
Pipe Secondary Containment: Not reported  
Tank Leak Detection 1: None  
Tank Leak Detection 2: Not reported  
Pipe Leak Detection 1: Not reported  
Pipe Leak Detection 2: Not reported  
Type Of Overfill Prevention 1: None  
Type Of Overfill Prevention 2: Not reported  
Dispenser Method: Suction  
Spill Prevention: Not reported  
Tightness Test Method: Testing Not Required  
Date Tested: / /  
Next Test Date: / /  
Date Tank Closed: / /

Tank Number: 003  
Tank Location Name: Underground  
Tank Status: Closed - In Place  
Tank Model: Not reported  
Pipe Model: Not reported  
Active Status: Inactive  
Install Date: / /  
Capacity Gallons: 1100  
Material Name: Gasoline  
Percentage: 100.00  
Tank Type Name: Steel/Carbon Steel/Iron  
Tank Internal Protection: None  
Tank Internal Protection 1: None  
Tank Internal Protection 2: Not reported  
Pipe Location Name: No Piping  
Pipe Type Name: Steel/Carbon Steel/Iron  
Pipe External Protection 1: None  
Pipe External Protection 2: Not reported  
Tank Secondary Containment 1: None

Map ID  
Direction  
Distance  
Distance (ft.)  
Elevation    Site

MAP FINDINGS

Database(s)  
EDR ID Number  
EPA ID Number

**NATIONS RENT (Continued)**

**U003153135**

Tank Secondary Containment 2: Not reported  
Pipe Secondary Containment: Not reported  
Tank Leak Detection 1: None  
Tank Leak Detection 2: Not reported  
Pipe Leak Detection 1: Not reported  
Pipe Leak Detection 2: Not reported  
Type Of Overfill Prevention 1: None  
Type Of Overfill Prevention 2: Not reported  
Dispenser Method: Suction  
Spill Prevention: Not reported  
Tightness Test Method: Testing Not Required  
Date Tested: / /  
Next Test Date: / /  
Date Tank Closed: / /

Tank Number: 004  
Tank Location Name: Underground  
Tank Status: Closed - Removed  
Tank Model: Not reported  
Pipe Model: Not reported  
Active Status: Inactive  
Install Date: 06/01/00  
Capacity Gallons: 1500  
Material Name: Lube Oil  
Percentage: 100.00  
Tank Type Name: Steel/Carbon Steel/Iron  
Tank Internal Protection: None  
Tank Internal Protection 1: None  
Tank Internal Protection 2: Not reported  
Pipe Location Name: No Piping  
Pipe Type Name: Steel/Carbon Steel/Iron  
Pipe External Protection 1: None  
Pipe External Protection 2: Not reported  
Tank Secondary Containment 1: None  
Tank Secondary Containment 2: Not reported  
Pipe Secondary Containment: Not reported  
Tank Leak Detection 1: None  
Tank Leak Detection 2: Not reported  
Pipe Leak Detection 1: Not reported  
Pipe Leak Detection 2: Not reported  
Type Of Overfill Prevention 1: None  
Type Of Overfill Prevention 2: Not reported  
Dispenser Method: Suction  
Spill Prevention: Not reported  
Tightness Test Method: Horner EZ Check I or II  
Date Tested: / /  
Next Test Date: / /  
Date Tank Closed: 07/01/00

Tank Number: 005  
Tank Location Name: Underground  
Tank Status: Closed - Removed  
Tank Model: Not reported  
Pipe Model: Not reported  
Active Status: Inactive

Map ID  
Direction  
Distance  
Distance (ft.)  
Elevation    Site

MAP FINDINGS

Database(s)  
EDR ID Number  
EPA ID Number

**NATIONS RENT (Continued)**

**U003153135**

Install Date: 12/01/98  
Capacity Gallons: 1500  
Material Name: Lube Oil  
Percentage: 100.00  
Tank Type Name: Steel/Carbon Steel/Iron  
Tank Internal Protection: None  
Tank Internal Protection 1: None  
Tank Internal Protection 2: Not reported  
Pipe Location Name: No Piping  
Pipe Type Name: Steel/Carbon Steel/Iron  
Pipe External Protection 1: None  
Pipe External Protection 2: Not reported  
Tank Secondary Containment 1: None  
Tank Secondary Containment 2: Not reported  
Pipe Secondary Containment: Not reported  
Tank Leak Detection 1: None  
Tank Leak Detection 2: Not reported  
Pipe Leak Detection 1: Not reported  
Pipe Leak Detection 2: Not reported  
Type Of Overfill Prevention 1: None  
Type Of Overfill Prevention 2: Not reported  
Dispenser Method: Suction  
Spill Prevention: Not reported  
Tightness Test Method: Horner EZ Check I or II  
Date Tested: 08/01/97  
Next Test Date: / /  
Date Tank Closed: 07/01/00

Tank Number: 006  
Tank Location Name: Underground  
Tank Status: Closed - Removed  
Tank Model: Not reported  
Pipe Model: Not reported  
Active Status: Inactive  
Install Date: 12/01/98  
Capacity Gallons: 1500  
Material Name: Gasoline  
Percentage: 100.00  
Tank Type Name: Steel/Carbon Steel/Iron  
Tank Internal Protection: None  
Tank Internal Protection 1: None  
Tank Internal Protection 2: Not reported  
Pipe Location Name: No Piping  
Pipe Type Name: Steel/Carbon Steel/Iron  
Pipe External Protection 1: None  
Pipe External Protection 2: Not reported  
Tank Secondary Containment 1: None  
Tank Secondary Containment 2: Not reported  
Pipe Secondary Containment: Not reported  
Tank Leak Detection 1: None  
Tank Leak Detection 2: Not reported  
Pipe Leak Detection 1: Not reported  
Pipe Leak Detection 2: Not reported  
Type Of Overfill Prevention 1: None  
Type Of Overfill Prevention 2: Not reported  
Dispenser Method: Suction

Map ID  
Direction  
Distance  
Distance (ft.)  
Elevation    Site

MAP FINDINGS

Database(s)  
EDR ID Number  
EPA ID Number

**NATIONS RENT (Continued)**

**U003153135**

Spill Prevention: Not reported  
Tightness Test Method: Horner EZ Check I or II  
Date Tested: 08/01/97  
Next Test Date: / /  
Date Tank Closed: 07/01/00

Tank Number: 007  
Tank Location Name: Underground  
Tank Status: Closed - Removed  
Tank Model: Not reported  
Pipe Model: Not reported  
Active Status: Inactive  
Install Date: 12/01/98  
Capacity Gallons: 550  
Material Name: Diesel  
Percentage: 100.00  
Tank Type Name: Steel/Carbon Steel/Iron  
Tank Internal Protection: None  
Tank Internal Protection 1: None  
Tank Internal Protection 2: Not reported  
Pipe Location Name: No Piping  
Pipe Type Name: Steel/Carbon Steel/Iron  
Pipe External Protection 1: None  
Pipe External Protection 2: Not reported  
Tank Secondary Containment 1: None  
Tank Secondary Containment 2: Not reported  
Pipe Secondary Containment: Not reported  
Tank Leak Detection 1: None  
Tank Leak Detection 2: Not reported  
Pipe Leak Detection 1: Not reported  
Pipe Leak Detection 2: Not reported  
Type Of Overfill Prevention 1: None  
Type Of Overfill Prevention 2: Not reported  
Dispenser Method: Suction  
Spill Prevention: Not reported  
Tightness Test Method: Horner EZ Check I or II  
Date Tested: 08/01/97  
Next Test Date: / /  
Date Tank Closed: 08/01/98

Tank Number: 008  
Tank Location Name: Underground  
Tank Status: Closed - Removed  
Tank Model: Not reported  
Pipe Model: Not reported  
Active Status: Inactive  
Install Date: 12/01/98  
Capacity Gallons: 550  
Material Name: Diesel  
Percentage: 100.00  
Tank Type Name: Steel/Carbon Steel/Iron  
Tank Internal Protection: None  
Tank Internal Protection 1: None  
Tank Internal Protection 2: Not reported  
Pipe Location Name: No Piping



Map ID  
Direction  
Distance  
Distance (ft.)  
Elevation    Site

MAP FINDINGS

Database(s)  
EDR ID Number  
EPA ID Number

**NATIONS RENT (Continued)**

**U003153135**

Pipe Type Name: Steel/Carbon Steel/Iron  
Pipe External Protection 1: None  
Pipe External Protection 2: Not reported  
Tank Secondary Containment 1: None  
Tank Secondary Containment 2: Not reported  
Pipe Secondary Containment: Not reported  
Tank Leak Detection 1: None  
Tank Leak Detection 2: Not reported  
Pipe Leak Detection 1: Not reported  
Pipe Leak Detection 2: Not reported  
Type Of Overfill Prevention 1: None  
Type Of Overfill Prevention 2: Not reported  
Dispenser Method: Suction  
Spill Prevention: Not reported  
Tightness Test Method: Horner EZ Check I or II  
Date Tested: 08/01/97  
Next Test Date: / /  
Date Tank Closed: 08/01/98

Tank Number: 009  
Tank Location Name: Underground  
Tank Status: Closed - Removed  
Tank Model: Not reported  
Pipe Model: Not reported  
Active Status: Inactive  
Install Date: 12/01/98  
Capacity Gallons: 550  
Material Name: Diesel  
Percentage: 100.00  
Tank Type Name: Steel/Carbon Steel/Iron  
Tank Internal Protection: None  
Tank Internal Protection 1: None  
Tank Internal Protection 2: Not reported  
Pipe Location Name: No Piping  
Pipe Type Name: Steel/Carbon Steel/Iron  
Pipe External Protection 1: None  
Pipe External Protection 2: Not reported  
Tank Secondary Containment 1: None  
Tank Secondary Containment 2: Not reported  
Pipe Secondary Containment: Not reported  
Tank Leak Detection 1: None  
Tank Leak Detection 2: Not reported  
Pipe Leak Detection 1: Not reported  
Pipe Leak Detection 2: Not reported  
Type Of Overfill Prevention 1: None  
Type Of Overfill Prevention 2: Not reported  
Dispenser Method: Suction  
Spill Prevention: Not reported  
Tightness Test Method: Horner EZ Check I or II  
Date Tested: 08/01/97  
Next Test Date: / /  
Date Tank Closed: 08/01/98

Tank Number: 010  
Tank Location Name: Underground

Map ID  
 Direction  
 Distance  
 Distance (ft.)  
 Elevation

MAP FINDINGS

Site

Database(s)

EDR ID Number  
 EPA ID Number

**NATIONS RENT (Continued)**

**U003153135**

Tank Status: Closed - Removed  
 Tank Model: Not reported  
 Pipe Model: Not reported  
 Active Status: Inactive  
 Install Date: 12/01/98  
 Capacity Gallons: 550  
 Material Name: Diesel  
 Percentage: 100.00  
 Tank Type Name: Steel/Carbon Steel/Iron  
 Tank Internal Protection: None  
 Tank Internal Protection 1: None  
 Tank Internal Protection 2: Not reported  
 Pipe Location Name: No Piping  
 Pipe Type Name: Steel/Carbon Steel/Iron  
 Pipe External Protection 1: None  
 Pipe External Protection 2: Not reported  
 Tank Secondary Containment 1: None  
 Tank Secondary Containment 2: Not reported  
 Pipe Secondary Containment: Not reported  
 Tank Leak Detection 1: None  
 Tank Leak Detection 2: Not reported  
 Pipe Leak Detection 1: Not reported  
 Pipe Leak Detection 2: Not reported  
 Type Of Overfill Prevention 1: None  
 Type Of Overfill Prevention 2: Not reported  
 Dispenser Method: Suction  
 Spill Prevention: Not reported  
 Tightness Test Method: Horner EZ Check I or II  
 Date Tested: 08/01/97  
 Next Test Date: / /  
 Date Tank Closed: 08/01/98

AST:

AST:

Region: STATE  
 Facility Id: 2-091030  
 UTM X: 588042.88099  
 UTM Y: 4508451.48618  
 Expiration Date: 03/24/02  
 Renewal Date: 11/13/01  
 Total Capacity: 0  
 Facility Type: Not reported  
 Site Type Name: Other Wholesale/Retail Sales  
 Site Type Status: Unregulated  
 Mailing Company: NATIONS RENT  
 Mailing Title: Not reported  
 Mailing Contact: JOE GAGLIARDI  
 Mailing Address: 91 NORTH 12TH STREET  
 Mailing Address 2: Not reported  
 Mailing City: BROOKLYN  
 Mailing State: NY  
 Mailing Zip Code: 11211  
 Mailing Phone No: (718) 387-4872  
 Mailing Email: Not reported  
 Owner Title: Not reported  
 Owner Name: Not reported

Map ID  
Direction  
Distance  
Distance (ft.)  
Elevation    Site

MAP FINDINGS

Database(s)  
EDR ID Number  
EPA ID Number

**NATIONS RENT (Continued)**

**U003153135**

Owner Address: 91 NORTH 12TH STREET  
Owner Address 2: Not reported  
Owner State: NY  
Owner Zip Code: 11211  
Owner Phone: (718) 387-4872  
Owner Company: NATIONS RENT  
Emergency Contact: JOE GAGLIARDI  
Emergency Phone: (718) 387-4872  
Operator: NATIONS RENT  
Operator Phone: (718) 387-4872  
Owner City: BROOKLYN  
Owner Sub Type: Corporate or Commercial  
Program Type: PBS

Tank Number: 5  
Tank Location Name: Aboveground - in contact with soil  
Tank Status: Closed - Removed  
Tank Model: Not reported  
Pipe Model: Not reported  
Active Status: Inactive  
Install Date: / /  
Capacity Gallons: 1000  
Material Name: Diesel  
Percentage: 100.00  
Tank Type Name: Steel/Carbon Steel/Iron  
Tank Internal Protection: None  
Tank Internal Protection 1: None  
Tank Internal Protection 2: Not reported  
Pipe Location Name: Aboveground  
Pipe Type Name: No Piping  
Pipe External Protection 1: None  
Pipe External Protection 2: Not reported  
Tank Secondary Containment 1: None  
Tank Secondary Containment 2: Not reported  
Pipe Secondary Containment: Not reported  
Tank Leak Detection 1: None  
Tank Leak Detection 2: Not reported  
Pipe Leak Detection 1: Not reported  
Pipe Leak Detection 2: Not reported  
Type Of Overfill Prevention 1: None  
Type Of Overfill Prevention 2: Not reported  
Dispenser Method: None  
Spill Prevention: Not reported  
Tightness Test Method: Testing Not Required  
Date Tested: / /  
Next Test Date: / /  
Date Tank Closed: 04/24/02

**HIST UST:**

PBS Number: 2-091030  
SPDES Number: Not reported  
Emergency Contact: SYLVAN EQUIPMENT CORP  
Emergency Telephone: (718) 387-4872  
Operator: SYLVAN EQUIPMENT CORP  
Operator Telephone: (718) 387-4872  
Owner Name: SYLVAN EQUIPMENT CORPORATION  
Owner Address: 91 NORTH 12TH STREET

Map ID  
Direction  
Distance  
Distance (ft.)  
Elevation

MAP FINDINGS

**NATIONS RENT (Continued)**

EDR ID Number  
EPA ID Number

Database(s)

**U003153135**

Owner City,St,Zip: BROOKLYN, NY 11211  
Owner Telephone: (718) 387-4872  
Owner Type: Corporate/Commercial  
Owner Subtype: Not reported  
Mailing Name: SYLVAN EQUIPMENT CORPORATION  
Mailing Address: 91 NORTH 12TH STREET  
Mailing Address 2: Not reported  
Mailing City,St,Zip: BROOKLYN, NY 11211  
Mailing Contact: ELLIOT PRIGOZON, PRESIDEN  
Mailing Telephone: (718) 387-4872  
Owner Mark: First Owner  
Facility Status: 1 - Active PBS facility, i.e. total capacity of the PBS tanks is greater than 1,100 gallons, regardless if Subpart 360-14 tanks exist or not at the facility.  
  
Facility Addr2: 91 NORTH 12TH STREET  
SWIS ID: 6101  
Old PBS Number: Not reported  
Facility Type: OTHER  
Inspected Date: Not reported  
Inspector: Not reported  
Inspection Result: Not reported  
Federal ID: Not reported  
Certification Flag: False  
Certification Date: 09/18/1997  
Expiration Date: 03/24/2002  
Renew Flag: False  
Renewal Date: 20011113  
Total Capacity: 2200  
FAMT: True  
Facility Screen: No Missing Data  
Owner Screen: No Missing Data  
Tank Screen: Minor Data Missing  
Dead Letter: False  
CBS Number: Not reported  
Town or City: NEW YORK CITY  
County Code: 61  
Town or City: 01  
Region: 2  
  
Tank Id: 001  
Tank Location: UNDERGROUND  
Tank Status: Closed-In Place  
Install Date: Not reported  
Capacity (gals): 550  
Product Stored: UNLEADED GASOLINE  
Tank Type: Steel/carbon steel  
Tank Internal: Not reported  
Tank External: Not reported  
Pipe Location: Not reported  
Pipe Type: STEEL/IRON  
Pipe Internal: Not reported  
Pipe External: Not reported  
Second Containment: None  
Leak Detection: None  
Overfill Prot: Not reported  
Dispenser: Suction  
Date Tested: Not reported

Map ID  
Direction  
Distance  
Distance (ft.)  
Elevation

MAP FINDINGS

**NATIONS RENT (Continued)**

EDR ID Number  
EPA ID Number

Database(s)

**U003153135**

Next Test Date: Not reported  
Missing Data for Tank: Minor Data Missing  
Date Closed: 06/01/1989  
Test Method: Not reported  
Deleted: False  
Updated: True  
Lat/long: Not reported

Tank Id: 002  
Tank Location: UNDERGROUND  
Tank Status: Closed-In Place  
Install Date: Not reported  
Capacity (gals): 550  
Product Stored: DIESEL  
Tank Type: Steel/carbon steel  
Tank Internal: Not reported  
Tank External: Not reported  
Pipe Location: Not reported  
Pipe Type: STEEL/IRON  
Pipe Internal: Not reported  
Pipe External: Not reported  
Second Containment: None  
Leak Detection: None  
Overfill Prot: Not reported  
Dispenser: Suction  
Date Tested: Not reported  
Next Test Date: Not reported  
Missing Data for Tank: Minor Data Missing  
Date Closed: Not reported  
Test Method: Not reported  
Deleted: False  
Updated: True  
Lat/long: Not reported

Tank Id: 003  
Tank Location: UNDERGROUND  
Tank Status: Closed-In Place  
Install Date: Not reported  
Capacity (gals): 1100  
Product Stored: UNLEADED GASOLINE  
Tank Type: Steel/carbon steel  
Tank Internal: Not reported  
Tank External: Not reported  
Pipe Location: Not reported  
Pipe Type: STEEL/IRON  
Pipe Internal: Not reported  
Pipe External: Not reported  
Second Containment: None  
Leak Detection: None  
Overfill Prot: Not reported  
Dispenser: Suction  
Date Tested: Not reported  
Next Test Date: Not reported  
Missing Data for Tank: Minor Data Missing  
Date Closed: Not reported

Map ID  
Direction  
Distance  
Distance (ft.)  
Elevation

MAP FINDINGS

**NATIONS RENT (Continued)**

EDR ID Number  
EPA ID Number

Database(s)

**U003153135**

Test Method: Not reported  
Deleted: False  
Updated: True  
Lat/long: Not reported

Tank Id: 004  
Tank Location: UNDERGROUND  
Tank Status: Closed-Removed  
Install Date: 19981201  
Capacity (gals): 1500  
Product Stored: UNKNOWN  
Tank Type: Steel/carbon steel  
Tank Internal: Not reported  
Tank External: Not reported  
Pipe Location: Not reported  
Pipe Type: STEEL/IRON  
Pipe Internal: Not reported  
Pipe External: Not reported  
Second Containment: None  
Leak Detection: None  
Overfill Prot: Not reported  
Dispenser: Suction  
Date Tested: 08/01/1997  
Next Test Date: Not reported  
Missing Data for Tank: Minor Data Missing  
Date Closed: 07/01/2000  
Test Method: Horner EZ Check  
Deleted: False  
Updated: True  
Lat/long: Not reported

Tank Id: 005  
Tank Location: UNDERGROUND  
Tank Status: Closed-Removed  
Install Date: 19981201  
Capacity (gals): 1500  
Product Stored: UNKNOWN  
Tank Type: Steel/carbon steel  
Tank Internal: Not reported  
Tank External: Not reported  
Pipe Location: Not reported  
Pipe Type: STEEL/IRON  
Pipe Internal: Not reported  
Pipe External: Not reported  
Second Containment: None  
Leak Detection: None  
Overfill Prot: Not reported  
Dispenser: Suction  
Date Tested: 08/01/1997  
Next Test Date: Not reported  
Missing Data for Tank: Minor Data Missing  
Date Closed: 07/01/2000  
Test Method: Horner EZ Check  
Deleted: False  
Updated: True

Map ID  
Direction  
Distance  
Distance (ft.)  
Elevation

MAP FINDINGS

**NATIONS RENT (Continued)**

EDR ID Number  
EPA ID Number

Database(s)

**U003153135**

Lat/long: Not reported

Tank Id: 006  
Tank Location: UNDERGROUND  
Tank Status: Closed-Removed  
Install Date: 19981201  
Capacity (gals): 1500  
Product Stored: UNLEADED GASOLINE  
Tank Type: Steel/carbon steel  
Tank Internal: Not reported  
Tank External: Not reported  
Pipe Location: Not reported  
Pipe Type: STEEL/IRON  
Pipe Internal: Not reported  
Pipe External: Not reported  
Second Containment: None  
Leak Detection: None  
Overfill Prot: Not reported  
Dispenser: Suction  
Date Tested: 08/01/1997  
Next Test Date: Not reported  
Missing Data for Tank: Minor Data Missing  
Date Closed: 07/01/2000  
Test Method: Horner EZ Check  
Deleted: False  
Updated: True  
Lat/long: Not reported

Tank Id: 007  
Tank Location: UNDERGROUND  
Tank Status: Temporarily Out Of Service  
Install Date: 19981201  
Capacity (gals): 550  
Product Stored: DIESEL  
Tank Type: Steel/carbon steel  
Tank Internal: Not reported  
Tank External: Not reported  
Pipe Location: Not reported  
Pipe Type: STEEL/IRON  
Pipe Internal: Not reported  
Pipe External: Not reported  
Second Containment: None  
Leak Detection: None  
Overfill Prot: Not reported  
Dispenser: Suction  
Date Tested: 08/01/1997  
Next Test Date: Not reported  
Missing Data for Tank: Minor Data Missing  
Date Closed: Not reported  
Test Method: Horner EZ Check  
Deleted: False  
Updated: True  
Lat/long: Not reported

Map ID  
Direction  
Distance  
Distance (ft.)  
Elevation

MAP FINDINGS

**NATIONS RENT (Continued)**

EDR ID Number  
EPA ID Number

Database(s)

**U003153135**

Tank Id: 008  
Tank Location: UNDERGROUND  
Tank Status: Temporarily Out Of Service  
Install Date: 19981201  
Capacity (gals): 550  
Product Stored: DIESEL  
Tank Type: Steel/carbon steel  
Tank Internal: Not reported  
Tank External: Not reported  
Pipe Location: Not reported  
Pipe Type: STEEL/IRON  
Pipe Internal: Not reported  
Pipe External: Not reported  
Second Containment: None  
Leak Detection: None  
Overfill Prot: Not reported  
Dispenser: Suction  
Date Tested: 08/01/1997  
Next Test Date: Not reported  
Missing Data for Tank: Minor Data Missing  
Date Closed: Not reported  
Test Method: Horner EZ Check  
Deleted: False  
Updated: True  
Lat/long: Not reported

Tank Id: 009  
Tank Location: UNDERGROUND  
Tank Status: Temporarily Out Of Service  
Install Date: 19981201  
Capacity (gals): 550  
Product Stored: DIESEL  
Tank Type: Steel/carbon steel  
Tank Internal: Not reported  
Tank External: Not reported  
Pipe Location: Not reported  
Pipe Type: STEEL/IRON  
Pipe Internal: Not reported  
Pipe External: Not reported  
Second Containment: None  
Leak Detection: None  
Overfill Prot: Not reported  
Dispenser: Suction  
Date Tested: 08/01/1997  
Next Test Date: Not reported  
Missing Data for Tank: Minor Data Missing  
Date Closed: Not reported  
Test Method: Horner EZ Check  
Deleted: False  
Updated: True  
Lat/long: Not reported

Tank Id: 010  
Tank Location: UNDERGROUND  
Tank Status: Temporarily Out Of Service



Map ID  
Direction  
Distance  
Distance (ft.)  
Elevation

MAP FINDINGS

**NATIONS RENT (Continued)**

EDR ID Number  
EPA ID Number

Database(s)

**U003153135**

Install Date: 19981201  
Capacity (gals): 550  
Product Stored: DIESEL  
Tank Type: Steel/carbon steel  
Tank Internal: Not reported  
Tank External: Not reported  
Pipe Location: Not reported  
Pipe Type: STEEL/IRON  
Pipe Internal: Not reported  
Pipe External: Not reported  
Second Containment: None  
Leak Detection: None  
Overfill Prot: Not reported  
Dispenser: Suction  
Date Tested: 08/01/1997  
Next Test Date: Not reported  
Missing Data for Tank: Minor Data Missing  
Date Closed: Not reported  
Test Method: Horner EZ Check  
Deleted: False  
Updated: True  
Lat/long: Not reported

**D53**  
**East**  
**< 1/8**  
**414 ft.**

**BLAST OFF SERVICES INC**  
**91 N 12TH ST 1ST FLOOR**  
**BROOKLYN, NY 11211**

**Site 6 of 17 in cluster D**

**Relative:**  
**Higher**

**FINDS:**

Other Pertinent Environmental Activity Identified at Site

**Actual:**  
**13 ft.**

RCRAInfo is a national information system that supports the Resource Conservation and Recovery Act (RCRA) program through the tracking of events and activities related to facilities that generate, transport, and treat, store, or dispose of hazardous waste. RCRAInfo allows RCRA program staff to track the notification, permit, compliance, and corrective action activities required under RCRA.

**FINDS**  
**NY MANIFEST**  
**RCRA-NonGen**  
**CT MANIFEST**

**1001215605**  
**NYR000047779**

**NY MANIFEST:**

Document ID: NJA2748319  
Manifest Status: Not reported  
Trans1 State ID: NYD046765574  
Trans2 State ID: Not reported  
Generator Ship Date: 09/17/1998  
Trans1 Recv Date: 09/17/1998  
Trans2 Recv Date: Not reported  
TSD Site Recv Date: 09/23/1998  
Part A Recv Date: Not reported  
Part B Recv Date: Not reported  
Generator EPA ID: NYR000047779  
Trans1 EPA ID: NJD991291105  
Trans2 EPA ID: Not reported  
TSD ID: S8424  
Waste Code: D008 - LEAD 5.0 MG/L TCLP  
Quantity: 00008

Map ID  
Direction  
Distance  
Distance (ft.)  
Elevation    Site

MAP FINDINGS

Database(s)  
EDR ID Number  
EPA ID Number

**BLAST OFF SERVICES INC (Continued)**

**1001215605**

Units: Y - Cubic yards\* (.85 tons)  
Number of Containers: 001  
Container Type: CM - Metal boxes, cases, roll-offs  
Handling Method: T Chemical, physical, or biological treatment.  
Specific Gravity: 01.00  
Year: 98  
Manifest Tracking Num: Not reported  
Import Ind: Not reported  
Export Ind: Not reported  
Discr Quantity Ind: Not reported  
Discr Type Ind: Not reported  
Discr Residue Ind: Not reported  
Discr Partial Reject Ind: Not reported  
Discr Full Reject Ind: Not reported  
Manifest Ref Num: Not reported  
Alt Fac RCRA Id: Not reported  
Alt Fac Sign Date: Not reported  
Mgmt Method Type Code: Not reported  
EPA ID: NYR000047779  
Facility Name: BLAST OFF SERVICES INC  
Facility Address: 91 NORTH 12TH STREET 1ST FLOOR  
Facility City: BROOKLYN  
Facility Address 2: Not reported  
Country: USA  
County: KI  
Mailing Name: BLAST OFF SERVICES INC  
Mailing Contact: ELLIOT PRIGOZEN  
Mailing Address: 880 MEEKER AVENUE  
Mailing Address 2: Not reported  
Mailing City: BROOKLYN  
Mailing State: NY  
Mailing Zip: Not reported  
Mailing Zip4: Not reported  
Mailing Country: USA  
Mailing Phone: 718-387-4872  
  
Document ID: NYG0415242  
Manifest Status: Not reported  
Trans1 State ID: NYD077444263  
Trans2 State ID: Not reported  
Generator Ship Date: 01/29/1998  
Trans1 Recv Date: 01/29/1998  
Trans2 Recv Date: Not reported  
TSD Site Recv Date: 01/29/1998  
Part A Recv Date: Not reported  
Part B Recv Date: Not reported  
Generator EPA ID: NYR000047779  
Trans1 EPA ID: NYD077444263  
Trans2 EPA ID: Not reported  
TSD ID: NYPD1010  
Waste Code: D008 - LEAD 5.0 MG/L TCLP  
Quantity: 05700  
Units: P - Pounds  
Number of Containers: 019  
Container Type: DM - Metal drums, barrels  
Handling Method: B Incineration, heat recovery, burning.  
Specific Gravity: 01.00

Map ID  
Direction  
Distance  
Distance (ft.)  
Elevation

MAP FINDINGS

**BLAST OFF SERVICES INC (Continued)**

EDR ID Number  
EPA ID Number

Database(s)

**1001215605**

Year: 98  
Manifest Tracking Num: Not reported  
Import Ind: Not reported  
Export Ind: Not reported  
Discr Quantity Ind: Not reported  
Discr Type Ind: Not reported  
Discr Residue Ind: Not reported  
Discr Partial Reject Ind: Not reported  
Discr Full Reject Ind: Not reported  
Manifest Ref Num: Not reported  
Alt Fac RCRA Id: Not reported  
Alt Fac Sign Date: Not reported  
Mgmt Method Type Code: Not reported  
EPA ID: NYR000047779  
Facility Name: BLAST OFF SERVICES INC  
Facility Address: 91 NORTH 12TH STREET 1ST FLOOR  
Facility City: BROOKLYN  
Facility Address 2: Not reported  
Country: USA  
County: KI  
Mailing Name: BLAST OFF SERVICES INC  
Mailing Contact: ELLIOT PRIGOZEN  
Mailing Address: 880 MEEKER AVENUE  
Mailing Address 2: Not reported  
Mailing City: BROOKLYN  
Mailing State: NY  
Mailing Zip: Not reported  
Mailing Zip4: Not reported  
Mailing Country: USA  
Mailing Phone: 718-387-4872

**RCRA-NonGen:**

Date form received by agency: 01/01/2006  
Facility name: BLAST OFF SERVICES INC  
Facility address: 91 N 12TH ST 1ST FLOOR  
BROOKLYN, NY 11211  
EPA ID: NYR000047779  
Mailing address: MEEKER AVE  
BROOKLYN, NY 11222  
Contact: -  
Contact address: MEEKER AVE  
BROOKLYN, NY 11222  
Contact country: US  
Contact telephone: Not reported  
Contact email: Not reported  
EPA Region: 02  
Land type: Facility is not located on Indian land. Additional information is not known.  
Classification: Non-Generator  
Description: Handler: Non-Generators do not presently generate hazardous waste

Handler accessibility indicator: Transferred to the program or state equivalent.

**Handler Activities Summary:**

U.S. importer of hazardous waste: Unknown  
Mixed waste (haz. and radioactive): Unknown  
Recycler of hazardous waste: No  
Transporter of hazardous waste: No

Map ID  
Direction  
Distance  
Distance (ft.)  
Elevation

MAP FINDINGS

**BLAST OFF SERVICES INC (Continued)**

EDR ID Number  
EPA ID Number

Database(s)

**1001215605**

Treater, storer or disposer of HW: No  
Underground injection activity: No  
On-site burner exemption: Unknown  
Furnace exemption: Unknown  
Used oil fuel burner: No  
Used oil processor: No  
Used oil refiner: No  
Used oil fuel marketer to burner: No  
Used oil Specification marketer: No  
Used oil transfer facility: No  
Used oil transporter: No  
Off-site waste receiver: Commercial status unknown

Historical Generators:

Date form received by agency: 07/14/1999  
Facility name: BLAST OFF SERVICES INC  
Classification: Small Quantity Generator

Date form received by agency: 12/11/1997  
Facility name: BLAST OFF SERVICES INC  
Classification: Large Quantity Generator

Violation Status: No violations found

Evaluation Action Summary:

Evaluation date: 11/03/1998  
Evaluation: COMPLIANCE EVALUATION INSPECTION ON-SITE  
Area of violation: Not reported  
Date achieved compliance: Not reported  
Evaluation lead agency: EPA

CT MANIFEST:

Manifest No: Not reported  
Waste Occurrence: Not reported  
UNNA: Not reported  
Hazard Class: Not reported  
US Dot Description: Not reported  
No of Containers: Not reported  
Container Type: Not reported  
Quantity: Not reported  
Weight/Volume: Not reported  
Additional Description: Not reported  
Handling Code: Not reported  
Date Record Was Last Modified: Not reported  
DEO Who Last Modified Record: Not reported  
Manifest No: Not reported  
Waste Occurrence: Not reported  
EPA Waste Code: Not reported  
Recycled Waste?: Not reported  
Date Record Was Last Modified: Not reported  
DEO Who Last Modified Record: Not reported  
Year: 2000  
Manifest ID: CTF0901038  
TSDf EPA ID: CTD000604488  
TSDf Name: CLEAN HARBORS OF CONNECTICUT, INC.  
TSDf Address: 51 BRODERICK RD  
TSDf City,St,Zip: BRISTOL, CT 06010

Map ID  
Direction  
Distance  
Distance (ft.)  
Elevation

MAP FINDINGS

**BLAST OFF SERVICES INC (Continued)**

EDR ID Number  
EPA ID Number

Database(s)

**1001215605**

TSD Country: USA  
TSD Telephone: Not reported  
Transport Date: 05/25/00  
Transporter EPA ID: MAD039322250  
Transporter Name: CLEAN HARBORS ENVIRONMENTAL SERVICES, INC.  
Transporter Country: USA  
Transporter Phone: Not reported  
Trans 2 Date: 05/31/00  
Trans 2 EPA ID: NJD986607380  
Trans 2 Name: MAUMEE EXPRESS INC  
Trans 2 Address: Not reported  
Trans 2 City,St,Zip: CT  
Trans 2 Country: USA  
Trans 2 Phone: Not reported  
Generator EPA ID: NYR000047779  
Generator Phone: 7183874872  
Generator Address: Not reported  
Generator City,State,Zip: Not reported  
Generator Country: Not reported  
Special Handling: Not reported  
Discrepancies: No  
Date Shipped: 05/25/00  
Date Received: 06/06/00  
Last modified date: 04/27/04  
Last modified by: IG  
Comments: Not reported

**D54**  
**East**  
**< 1/8**  
**414 ft.**

**91 NORTH 12TH ST**  
**BROOKLYN, NY**

**NY Spills S106008366**  
**N/A**

**Site 7 of 17 in cluster D**

**Relative:**  
**Higher**

**NY Spills:**

**Actual:**  
**13 ft.**

Site ID: 267813  
Facility Addr2: Not reported  
Facility ID: 0207277  
Spill Number: 0207277  
Facility Type: ER  
SWIS: 2401  
Region of Spill: 2  
Investigator: JBVOUGHT  
Referred To: Not reported  
Spill Date: 10/14/02  
Reported to Dept: 10/14/02  
CID: 14  
Spill Cause: Unknown  
Water Affected: Not reported  
Spill Source: Commercial/Industrial  
Spill Notifier: Local Agency  
Cleanup Ceased: / /  
Cleanup Meets Std: False  
Last Inspection: / /  
Recommended Penalty: Penalty Not Recommended  
UST Trust: False  
Spill Class: Known release with minimal potential for fire or hazard. DEC Response.  
Willing Responsible Party. Corrective action taken.  
Spill Closed Dt: 11/19/03

Map ID  
Direction  
Distance  
Distance (ft.)  
Elevation

MAP FINDINGS

Site

Database(s)

EDR ID Number  
EPA ID Number

(Continued)

S106008366

Remediation Phase: 0  
Date Entered In Computer: 10/14/02  
Spill Record Last Update: 12/24/03  
Spiller Name: Not reported  
Spiller Company: UNKNOWN  
Spiller Address: Not reported  
Spiller City,St,Zip: NY  
Spiller Company: 999  
Spiller Phone: Not reported  
Contact Name: NYC DEP/OPERATOR #483  
Contact Phone: (718) 595-6777  
DEC Region: 2  
Program Number: 0207277  
DER Facility ID: 109591  
Site ID: 267813  
Operable Unit ID: 858901  
Operable Unit: 01  
Material ID: 517867  
Material Code: 0066A  
Material Name: UNKNOWN PETROLEUM  
Case No.: Not reported  
Material FA: Petroleum  
Quantity: 0.00  
Units: Gallons  
Recovered: 0.00  
Resource Affected: Sewer  
Oxygenate: False  
DEC Memo: Start CallerRemark - 0207277 CITIZEN REPORTED THAT CONSTRUCTION COMPANY IS WORKING AT ABOVE LOCATION AND AN UNKNOWN TYPE OIL APPEARS TO BE LEAKING ON SITE AND RUNNING OFF INTO A DRAIN IN AREA. DEP IS ENROUTE TO FURTHER INVWTIGATE THE PROBLEM. END CallerRemark - 0207277  
Remarks: Start DECRemark - 0207277 Prior to Sept, 2004 data translation this spill Lead DEC Field was "VOUGHT" DEC Sigona spoke to DEC Vought on 10/15/2002. PBS database indicates that there were underground tanks removed in 2000 no longer a regulated facility. 11/19/2003-Vought-Spill to drain and DEP notified. Spill closed by Vought. END DECRemark - 0207277

D55  
East  
< 1/8  
414 ft.

NATIONS RENT  
91 N. 12TH ST  
BROOKLYN, NY

LTANKS S104621824  
HIST LTANKS N/A

Site 8 of 17 in cluster D

Relative:  
Higher

LTANKS:

Actual:  
13 ft.

Site ID: 304635  
Spill Date: 06/19/00  
Facility Addr2: Not reported  
Facility ID: 0003390  
Program Number: 0003390  
SWIS: 2401  
Region of Spill: 2  
Investigator: SMSANGES  
Referred To: Not reported  
Reported to Dept: 06/19/00  
CID: 14  
Spill Cause: Tank Failure  
Water Affected: Not reported  
Spill Source: Commercial/Industrial

Map ID  
Direction  
Distance  
Distance (ft.)  
Elevation

MAP FINDINGS

**NATIONS RENT (Continued)**

EDR ID Number  
EPA ID Number

Database(s)

**S104621824**

Spill Notifier: Other  
Cleanup Ceased: / /  
Cleanup Meets Standard: False  
Last Inspection: / /  
Recommended Penalty: Penalty Not Recommended  
UST Involvement: True  
Spill Class: Known release that creates potential for fire or hazard. DEC Response.  
Willing Responsible Party. Corrective action taken.  
Spill Closed Dt: 12/09/03  
Remediation Phase: 0  
Date Entered In Computer: 06/19/00  
Spill Record Last Update: 12/09/03  
Spille Namer: UNKNOWN  
Spiller Company: UNKNOWN  
Spiller Phone: Not reported  
Spiller Extention: Not reported  
Spiller Address: UNKNOWN  
Spiller City,St,Zip: UNKNOWN, ZZ  
Spiller County: 001  
Spiller Contact: CALLER  
Spiller Phone: Not reported  
Spiller Extention: Not reported  
DEC Region: 2  
Program Number: 0003390  
DER Facility ID: 109591  
Site ID: 304635  
Operable Unit ID: 824755  
Operable Unit: 01  
Material ID: 551709  
Material Code: 0008  
Material Name: Diesel  
Case No.: Not reported  
Material FA: Petroleum  
Quantity: 0.00  
Units: Gallons  
Recovered: 0.00  
Resource Affected: Soil  
Oxygenate: False  
Site ID: 304635  
Operable Unit ID: 824755  
Operable Unit: 01  
Material ID: 551710  
Material Code: 0010A  
Material Name: HYDRAULIC OIL  
Case No.: Not reported  
Material FA: Other  
Quantity: 0.00  
Units: Gallons  
Recovered: 0.00  
Resource Affected: Soil  
Oxygenate: False  
Site ID: 304635  
Operable Unit ID: 824755  
Operable Unit: 01  
Material ID: 551711  
Material Code: 0015A  
Material Name: MOTOR OIL

Map ID  
Direction  
Distance  
Distance (ft.)  
Elevation

MAP FINDINGS

Site

Database(s)

EDR ID Number  
EPA ID Number

**NATIONS RENT (Continued)**

**S104621824**

Case No.: Not reported  
Material FA: Petroleum  
Quantity: 0.00  
Units: Gallons  
Recovered: 0.00  
Resource Affected: Soil  
Oxygenate: False  
Site ID: 304635  
Operable Unit ID: 824755  
Operable Unit: 01  
Material ID: 551712  
Material Code: 0022  
Material Name: Waste Oil/Used Oil  
Case No.: Not reported  
Material FA: Petroleum  
Quantity: 0.00  
Units: Gallons  
Recovered: 0.00  
Resource Affected: Soil  
Oxygenate: False  
Site ID: Not reported  
Spill Tank Test: Not reported  
Tank Number: Not reported  
Tank Size: Not reported  
Test Method: Not reported  
Leak Rate: Not reported  
Gross Fail: Not reported  
Modified By: Not reported  
Last Modified: Not reported  
Test Method: Not reported  
DEC Memo: Start DECRemark - 0003390 Prior to Sept, 2004 data translation this spill Lead  
DEC Field was "SANGESLAND" 6/20 SPOKE WITH TYREE..CLEANUP IN PROGRESS, WILL  
TAKE END POINT SAMPLES 3/15/01 HISTORICAL SITE CLEANUP MANAGED BY S.  
SANGESLAND This duplicate spill number is closed. Ref SPILL #9906462 END  
DECRemark - 0003390  
Remarks: Start CallerRemark - 0003390 caller reporting a spill of material from a leaky  
tank no clean up as of yet and no callback is necessary END CallerRemark -  
0003390

**HIST LTANKS:**

Region of Spill: 2  
Spill Number: 0003390  
Investigator: SANGESLAND  
Caller Name: Not reported  
Caller Agency: Not reported  
Caller Phone: Not reported  
Caller Extension: Not reported  
Notifier Name: Not reported  
Notifier Agency: Not reported  
Notifier Phone: Not reported  
Notifier Extension: Not reported  
Spill Date: 06/19/2000  
Spill Time: 13:00  
Reported to Department Date: 06/19/00  
Reported to Department Time: 13:21  
SWIS: 61  
Spiller Contact: CALLER



Map ID  
Direction  
Distance  
Distance (ft.)  
Elevation    Site

MAP FINDINGS

Database(s)  
EDR ID Number  
EPA ID Number

**NATIONS RENT (Continued)**

**S104621824**

Spiller Phone: ( ) -  
Spiller Extention: Not reported  
Spiller Name: UNK  
Spiller Address: UNK  
Spiller City,St,Zip: UNK  
Facility Contact: UNK  
Facility Phone: (000) 000-0000  
Facility Extention: Not reported  
Spill Cause: Tank Failure  
Resource Affectd: On Land  
Water Affected: Not reported  
Spill Source: Other Commercial/Industrial  
Spill Notifier: Other  
PBS Number: Not reported  
Cleanup Ceased: / /  
Cleanup Meets Standard: False  
Last Inspection: / /  
Recommended Penalty: Penalty Not Recommended  
Spiller Cleanup Date: / /  
Enforcement Date: / /  
Investigation Complete: / /  
UST Involvement: True  
Spill Class: Known release that creates potential for fire or hazard. DEC Response.  
Willing Responsible Party. Corrective action taken.  
Spill Closed Dt: / /  
Date Region Sent Summary to Central Office: / /  
Corrective Action Plan Submitted: / /  
Date Spill Entered In Computer Data File: 06/19/00  
Time Spill Entered In Computer Data File: Not reported  
Spill Record Last Update: 03/15/01  
Is Updated: False  
PBS Number: Not reported  
Tank Number: Not reported  
Tank Size: Not reported  
Test Method: Not reported  
Leak Rate Failed Tank: Not reported  
Gross Leak Rate: Not reported  
Material Class Type: Petroleum  
Quantity Spilled: 0  
Unkonwn Quantity Spilled: True  
Units: Gallons  
Quantity Recovered: 0  
Unkonwn Quantity Recovered: False  
Material: DIESEL  
Class Type: DIESEL  
Times Material Entry In File: 10625  
CAS Number: Not reported  
Last Date: 19940728  
Material Class Type: Petroleum  
Quantity Spilled: 0  
Unkonwn Quantity Spilled: True  
Units: Gallons  
Quantity Recovered: 0  
Unkonwn Quantity Recovered: False  
Material: HYDRAULIC OIL  
Class Type: HYDRAULIC OIL  
Times Material Entry In File: 1846

Map ID  
Direction  
Distance  
Distance (ft.)  
Elevation

MAP FINDINGS

**NATIONS RENT (Continued)**

EDR ID Number  
EPA ID Number

Database(s)

**S104621824**

CAS Number: Not reported  
Last Date: 19940728  
Material Class Type: Petroleum  
Quantity Spilled: 0  
Unkonwn Quantity Spilled: False  
Units: Gallons  
Quantity Recovered: 0  
Unkonwn Quantity Recovered: False  
Material: MOTOR OIL  
Class Type: MOTOR OIL  
Times Material Entry In File: 508  
CAS Number: Not reported  
Last Date: 19940728  
Material Class Type: Petroleum  
Quantity Spilled: 0  
Unkonwn Quantity Spilled: True  
Units: Gallons  
Quantity Recovered: 0  
Unkonwn Quantity Recovered: False  
Material: WASTE OIL  
Class Type: WASTE OIL  
Times Material Entry In File: 9509  
CAS Number: Not reported  
Last Date: 19940927  
DEC Remarks: 6/20 SPOKE WITH TYREE..CLEANUP IN PROGRESS, WILL TAKE END POINT SAMPLES 3/15/01  
HISTORICAL SITE CLEANUP MANAGED BY S. SANGESLAND THE SITE HAS BEEN TRANSFERRED  
TO S.S. SPILL 9906362  
Spill Cause: caller reporting a spill of material from a leaky tank no clean up as of yet  
and no callback is necessary

**D56**  
**East**  
**< 1/8**  
**414 ft.**

**SYLVAN EQUIPMENT**  
**91 NORTH 12TH ST**  
**BROOKLYN, NY**

**NY Spills S104194529**  
**NY Hist Spills N/A**

**Site 9 of 17 in cluster D**

**Relative:**  
**Higher**

NY Spills:  
Site ID: 126861  
Facility Addr2: Not reported  
Facility ID: 9906462  
Spill Number: 9906462  
Facility Type: ER  
SWIS: 2401  
Region of Spill: 2  
Investigator: HRPATEL  
Referred To: Not reported  
Spill Date: 07/15/99  
Reported to Dept: 08/31/99  
CID: 14  
Spill Cause: Unknown  
Water Affected: Not reported  
Spill Source: Commercial/Industrial  
Spill Notifier: Other  
Cleanup Ceased: / /  
Cleanup Meets Std: False  
Last Inspection: / /  
Recommended Penalty: Penalty Not Recommended  
UST Trust: False

**Actual:**  
**13 ft.**

Map ID  
Direction  
Distance  
Distance (ft.)  
Elevation

MAP FINDINGS

SYLVAN EQUIPMENT (Continued)

EDR ID Number  
EPA ID Number

Database(s)

S104194529

Spill Class: Known release that creates potential for fire or hazard. DEC Response.  
Unable/unwilling Responsible Party. Corrective action taken. (ISR)

Spill Closed Dt: / /  
Remediation Phase: 1  
Date Entered In Computer: 08/31/99  
Spill Record Last Update: 09/28/07  
Spiller Name: UNKNOWN  
Spiller Company: UNKNOWN  
Spiller Address: UNKNOWN  
Spiller City,St,Zip: UNKNOWN, ZZ  
Spiller Company: 001  
Spiller Phone: Not reported  
Contact Name: UNK  
Contact Phone: (718) 387-4872  
DEC Region: 2  
Program Number: 9906462  
DER Facility ID: 109591  
Site ID: 126861  
Operable Unit ID: 1084902  
Operable Unit: 01  
Material ID: 299189  
Material Code: 0008  
Material Name: Diesel  
Case No.: Not reported  
Material FA: Petroleum  
Quantity: 0.00  
Units: Gallons  
Recovered: 0.00  
Resource Affected: Soil  
Oxygenate: False  
DEC Memo: Start CallerRemark - 9906462 HISTORICAL SPILL-FLOATING PRODUCT ON GROUND  
WATER-SPILL WILL CONTINUE TO BE INVESTIGATED. END CallerRemark - 9906462

Remarks: Start DECRemark - 9906462 Prior to Sept, 2004 data translation this spill Lead  
DEC Field was "ROMMEL" 9/3/99 - Environmental firm was hired by company which  
is buying the on site company and leasing the land. Environmental firm did a  
phase 1 & phase 2 assessment with several wells and borings. Found floating  
product and contamination. SS told them to delineate the site, submit a  
profile of what is there now and a proposal of what will be done to clean it  
up. They asked about DEC going after a former owner, SS said no, DEC holds  
present owner responsible. Envir. firm will submit such a report "soon"  
2/18/2000 Sangesland called Mr. Pradhan at Malcolm Pirnie (614-888-4953). Left  
a voice mail to ask whatever happened to the report DEC asked for in Sept.99  
Report should include: 1) Delineate the site 2) Outline what is on the  
property now and what will be built 3) Identify how the product will be  
remediated. ALSO SEE SPILL # 0003390 4/12/04-Vought-Spill transferred  
from Sangesland to Rommel as per Rommel. 1/11/2006 - Haggerty - Malcolm  
Pirnie did Phase I,II site assessments to determine if this property was a  
candidate for development. After discovering free-floating product on  
groundwater, the decision was made not to develop this property. As far as I  
know, no additional investigation or remediation was done on site. I have  
made every attempt to locate responsible party with no luck I am requesting a  
site visit Alternate addresses 70-72 Wythe Ave 91-101 N  
12 St 82 N 13 St 58 Wythe Ave  
92 N 13 St I believe this property is located at the  
intersection of North 13th and Wythe Ave Region 2 rep visited the site, but  
could not get inside to inspect. Site is rented to "Nations Rent" - Oscar  
Parker salesman - 718-387-4872 Posted sign showed two different property

Map ID  
Direction  
Distance  
Distance (ft.)  
Elevation    Site

MAP FINDINGS

EDR ID Number  
EPA ID Number  
Database(s)

SYLVAN EQUIPMENT (Continued)

S104194529

managers: Segal Realty Group LLC 718-388-9000 M.C. O'Brien Inc. 718-252-9191 Albany review (above) - jcgrathw 1/29/07 - Austin - Transferred from Albany assignment to Patel in R-2 office for further work - end 03/09/07-Hiralkumar Patel. left message for Bill Blaker (718-387-4872), tenant (Nations Rent) at site. 03/14/07-Hiralkumar Patel. spoke with Mr. Blaker. he gave Mr. Prigozen's number (718-366-7930). spoke with Sage Prigozen. he will ask his father, who is owner of property, to call. received message from Mr. Prigozen (Cell: 917-750-4112), property owner. 03/16/07-Hiralkumar Patel. spoke with Mr. Prigozen, property owner. currently he is living in Florida. as per him, they found this contamination during tank removal and has all paperwork in storage in NY. he will submit these paper once he comes to NY in June 07. Elliot Prigozen 3400 Pen American Drive Miami, Florida 33133 Ph. (917) 750-4112 (C) Fax (305) 860-6699 email: elliotp@bobcatzone.com 06/14/07-Hiralkumar Patel. tried cell number for Elliot, but no success. left message for Elliot's son. 06/15/07-Hiralkumar Patel. left message for Elliot's son. 06/18/07-Hiralkumar Patel. received call from Elliot Prigozen. he searched for records and found some reports on tank removals. asked him to send copy of those reports. Mr. Prigozen will be back in city after 10 days and will send copies at that time. PBS #: 2-091030. as per PBS record, site had following tanks: 1. two 1,500 gal Lube Oil UST, closed and removed in July 2000 2. one 1,500 gal gasoline UST, closed and removed in July 2000 3. four 550 gal diesel USTs, closed and removed in Dec. 1998 4. one 1,000 gal diesel AST, closed and removed in Apr. 2002 5. one 550 gal gasoline UST, closed-in-place in June 1989 6. one 550 gal diesel UST, closed-in-place 7. one 1,100 gal gasoline UST, closed-in-place total 11 tanks were on-site. sent letter to Mr. Prigozen requiring Phase I, soil and groundwater delineation. letter emailed to Mr. Prigozen. 07/02/07-Hiralkumar Patel. received message from Mr. Prigozen. left message for Sage Prigozen as Elliot's number was busy. 07/05/07-Hiralkumar Patel. received copy of three reports from Mr. Prigozen. 1. addendum to tank closure report (don't have original tank closure report) for four 550 gal USTs 2. geoprobe investigation report for soil investigation in area of previously removed four 550 gal USTs (four 550 gal USTs were located in parking lot along Kent Avenue) 3. closure report for four 1500 gal tanks, which were located near main entrance (on north side) along north 12th street, and were removed in June 2000. addendum to four 550 gal USTs closure includes a further review of sample analyticals for samples taken after tanks removed in Aug. 1998. during tank removal found heavy SVOC contamination in three endpoint samples out of four samples. geoprobe investigation in area of previously removed 550 gal USTs was done as found heavy SVOC contamination during endpoint analysis. abstract: - reporte prepared on Oct. 7, 1998 - four borings were installed (one on each side of excavation area of previous 550 gal UST location) - thee soil samples from the smear zone at approx. 7 ft bg, were chosen for analysis: S-1 (southeast of excavation), S-3 (northwest of excavation) and S-4 (northeast of excavation) - all three samples were analyzed for SVOCs only (as didn't found VOCs in previous sampling) - few SVOC contamination found in sample S-3 (which is along Kent ave) abstract of tank closure report for 1500 gal tanks: - removed four 1500 gal single wall, concrete-encased USTs. - from regional water table maps, groundwater occurs approx. 15 ft bg and flows in a northwesterly direction - tanks were located approx. 4 ft bg - tanks were in good condition with no corrosion. no visible holes or leaks were noted - sidewall samples were collected at 8 ft and bottom sample was collected at 12 ft bg - groundwater was not encountered at the site during excavation - approx. 79.16 tons of contaminated soil were removed - highest PID observed in west side wall sample (PID: 398.3 ppm) - due to observed staining, odors and documented PID readings, the DEC was notified (spill #: 0003390) - minor contamination found in soil endpoint samples spoke with Mr. Prigozen.

Map ID  
Direction  
Distance  
Distance (ft.)  
Elevation    Site

MAP FINDINGS

EDR ID Number  
EPA ID Number  
Database(s)

SYLVAN EQUIPMENT (Continued)

S104194529

explained him that spill was reported as found free product on groundwater during environmental investigation in 1999. and during tank removal activities, no groundwater sample was taken. asked him to delineate groundwater contamination. asked him to install monitoring wells atleast to previous tanks locations (one along kent ave and one along north 12th street). sent email to Mr. Prigozen with specific requirement of monitoring well locations. 07/09/07-Hiralkumar Patel. received call from Mr. Prigozen. he mentioned that he removed four 550 gal tanks from his site, which were located along Kent Avenuen and based on closure report addendum, there was no soil contamination. and he believes that groundwater contamination found in 1999 came from Texaco oil terminal along Kent Avenue. asked Mr. Prigozen to look for investigation report from Aug. 1999, based on which this case was reported. if monitoring wells, during that investigation, were installed along kent ave and found contaminated then based on groundwater flow direction data (if available in report), the department can ask upgradient property to do investigation, but if no site specific groundwater flow direction or previous monitoring well location available to the Deparment, then the department requires him to do groundwater delineation with site-specific groundwater flow direction. Mr. Prigozen will look for report. 07/09/07- Sangesland received a call froman Environmental consultant in Charlotte, North Carolina. He asked if the DEC required work to be done by a licenced New York State Prof. Engineer. Sangesland said no. The only requirement is the lab used for testing must be NYS Licenced and if any material is removed from the site it must be taken by a licenced hauler. 07/13/07-Hiralkumar Patel. received limited Phase II report from Mr. Prigozen. abstract: - an affidavit dated 06/13/1989 indicates that one 550 gal gasoline tank waspurged and filled with concrete slurry in the southern portion of the site - two soil borings and nine monitoring wells were installed - highest PID reading found in boring BK-6 (595 ppm) at 5 to 7 ft bg <----- - groundwater sample was not obtained from boring location BK-6, which was installed closed to sediment trap area <----- - based on site topography and nearby waterways, it is determined that the nearby groundwater flow direction is to the northwest - free product was measured in two monitoring wells (MW-10 with 1.5 inch and MW-7 with 0.05 inch of free product) <----- - minor tetracholorethane was found in (assumed) upgradient groundwater samples (BK-1, BK-2 and BK-3) - MTBE contamination (236 ppb)found in groundwater samples MW-2 and MW-3 (area near abandoned gasoline tank) - highest contamination found in soil sample at BK-6 (near old sediment trap) -----Xylene----Benzene BK-6 (1-3 ft)-----8,730-----2,025 BK-6 (3-5 ft)-----3,320-----327 //during Phase II, borings were installed to maximum depth of 17.5 ft bg, but report doesn't mentioned about groundwater depth.// 07/18/07-Hiralkumar Patel. after reviewing available reports found following: - no groundwater depth information - free product in wells MW-7 and MW-10 along Kent Avneue, but no groundwater flow direction - MTBE contamination in groundwater sample at BK3, which is close to previously abandoned gasoline tank location - benzene and xylene contamination in sample at BK-6, which is close to sediment trap. no groundwater sample taken from there. spoke with Mr. Prigozen. based on available data, asked Mr. Prigozen to do following: - soil and groundwater sampling at previous sampling location BK-6 (as found Benzene and Xylene in soil and had highest PID during Phase II investigation) - soil and groundwater sampling at previous sampling location BK-3, close to previously abandoned gasoline UST (as found MTBE in gw) - complete groundwater delineation (with atleast three permanent monitoring wells and site specific groundwater flow direction) in area of previous boring locations MW-7 and MW-10. asked Mr. Prigozen to check any previous wells exists on site. if nothe need to install new wells. based on available data and reports, asked Mr. Prigozen to disregard requirement of Phase I investigation, as mentioned in letter dated June 18,

Map ID  
Direction  
Distance  
Distance (ft.)  
Elevation Site

MAP FINDINGS

Database(s)  
EDR ID Number  
EPA ID Number

SYLVAN EQUIPMENT (Continued)

S104194529

2007. 07/19/07-Hiralkumar Patel. sent letter to Mr. Prigozen requiring soil/groundwater sampling at previous boring locations BK-3 and BK-6 and complete groundwater delineation in area of previous boring locations BK-7 and BK-10. letter emailed to Mr. Prigozen with map (from former phase II report) indicating locations where the Department requires further investigation. 09/06/07-Hiralkumar Patel. received email from Mr. Prigozen. he is contacting companies for price quote. 09/13/07-Hiralkumar Patel. left message for Mr. Prigozen. received call from Mr. Prigozen. he is reviewing quotes from companies and will finalize next week. he will send company's name next week with scheduling and estimated date for report submission. 09/20/07-Hiralkumar Patel. received email from Mr. Prigozen. he has hired Hart & Hickman to do the investigative work. they will be on site in two to three weeks. Theron Grim Hart & Hickman, PC Ph. (704) 586-0007 Mr. Prigozen will call once get dates finalized for investigation work. 09/28/07-Hiralkumar Patel. received email from Mr. Prigozen. contractor will start work on Oct. 8th, 2007. END DEC Remark - 9906462

NY Hist Spills:

Region of Spill: 2  
Spill Number: 9906462  
Investigator: SANGESLAND  
Caller Name: Not reported  
Caller Agency: Not reported  
Caller Phone: Not reported  
Notifier Name: Not reported  
Notifier Agency: Not reported  
Notifier Phone: Not reported  
Spill Date/Time: 07/15/1999 12:00  
Reported to Dept Date/Time: 08/31/99 10:51  
SWIS: 61  
Spiller Name: UNK  
Spiller Contact: UNK  
Spiller Phone: (000) 000-0000  
Spiller Contact: UNK  
Spiller Phone: (718) 387-4872  
Spiller Address: UNK  
Spiller City, St, Zip: UNK, NY  
Spill Cause: Unknown  
Reported to Dept: On Land  
Water Affected: Not reported  
Spill Source: 01  
Spill Notifier: Other  
PBS Number: Not reported  
Cleanup Ceased: / /  
Cleanup Meets Std: False  
Last Inspection: / /  
Recommended Penalty: Penalty Not Recommended  
Spiller Cleanup Dt: / /  
Enforcement Date: / /  
Invstgn Complete: / /  
UST Involvement: False  
Spill Class: Known release that creates potential for fire or hazard. DEC Response. Unable/unwilling Responsible Party. Corrective action taken. (ISR)  
Spill Closed Dt: / /  
Corrective Action Plan Submitted: / /  
Date Region Sent Summary to Central Office: / /  
Date Spill Entered In Computer Data File: 08/31/99

Map ID  
Direction  
Distance  
Distance (ft.)  
Elevation    Site

MAP FINDINGS

Database(s)  
EDR ID Number  
EPA ID Number

**SYLVAN EQUIPMENT (Continued)**

**S104194529**

Date Spill Entered In Computer Data File: Not reported  
Update Date: 03/15/01  
Is Updated: False  
PBS Number: Not reported  
Tank Number: Not reported  
Tank Size: Not reported  
Test Method: Not reported  
Leak Rate Failed Tank: Not reported  
Gross Leak Rate: Not reported  
Material Class Type: Petroleum  
Quantity Spilled: 0  
Unkonwn Quantity Spilled: True  
Units: Gallons  
Quantity Recovered: 0  
Unkonwn Quantity Recovered: True  
Material: DIESEL  
Class Type: DIESEL  
Times Material Entry In File: 10625  
CAS Number: Not reported  
Last Date: 19940728  
DEC Remarks: 9/3/99 - Environmental firm was hired by company which is buying the on site company and leasing the land. Environmental firm did a phase 1 phase 2 assessment with several wells and borings. Found floating product and contamination. SS told them to delineate the site, submit a profile of what is there now and a proposal of what will be done to clean it up. They asked about DEC going after a former owner, SS said no, DEC holds present owner responsible. Envir. firm will submit such a report soon 2/18/2000 Sangesland called Mr. Pradhan at Malcolm Pirnie 614-888-4953). Left a voice mail to ask whatever happened to the report DEC asked for in Sept.99 Report should include: 1) Delineate the site 2) Outline what is on the property now and what will be built 3) Identify how the product will be remediated.  
ALSO SEE SPILL 0003390  
Remark: HISTORICAL SPILL-FLOATING PRODUCT ON GROUND WATER-SPILL WILL CONTINUE TO BE INVESTIGATED.

**D57**  
**East**  
**< 1/8**  
**414 ft.**

**SYLVAN EQUIPMENT CORP**  
**91 N 12TH ST**  
**BROOKLYN, NY 11211**

**FINDS** **1001128042**  
**NY MANIFEST** **NY0001497643**  
**RCRA-NonGen**

**Relative:**  
**Higher**

**Site 10 of 17 in cluster D**

**FINDS:**  
Other Pertinent Environmental Activity Identified at Site

**Actual:**  
**13 ft.**

RCRAInfo is a national information system that supports the Resource Conservation and Recovery Act (RCRA) program through the tracking of events and activities related to facilities that generate, transport, and treat, store, or dispose of hazardous waste. RCRAInfo allows RCRA program staff to track the notification, permit, compliance, and corrective action activities required under RCRA.

**NY MANIFEST:**  
Document ID: NYB8431956  
Manifest Status: Completed after the designated time period for a TSDF to get a copy to the DEC  
Trans1 State ID: NYPD1010  
Trans2 State ID: Not reported

Map ID  
Direction  
Distance  
Distance (ft.)  
Elevation    Site

MAP FINDINGS

Database(s)  
EDR ID Number  
EPA ID Number

**SYLVAN EQUIPMENT CORP (Continued)**

**1001128042**

Generator Ship Date: 970321  
Trans1 Recv Date: 970321  
Trans2 Recv Date: Not reported  
TSD Site Recv Date: 970324  
Part A Recv Date: Not reported  
Part B Recv Date: 970421  
Generator EPA ID: NY0001497643  
Trans1 EPA ID: NYD077444263  
Trans2 EPA ID: Not reported  
TSDF ID: NYD077444263  
Waste Code: D001 - NON-LISTED IGNITABLE WASTES  
Quantity: 00110  
Units: G - Gallons (liquids only)\* (8.3 pounds)  
Number of Containers: 002  
Container Type: DM - Metal drums, barrels  
Handling Method: B Incineration, heat recovery, burning.  
Specific Gravity: 100  
Year: 97  
Manifest Tracking Num: Not reported  
Import Ind: Not reported  
Export Ind: Not reported  
Discr Quantity Ind: Not reported  
Discr Type Ind: Not reported  
Discr Residue Ind: Not reported  
Discr Partial Reject Ind: Not reported  
Discr Full Reject Ind: Not reported  
Manifest Ref Num: Not reported  
Alt Fac RCRA Id: Not reported  
Alt Fac Sign Date: Not reported  
Mgmt Method Type Code: Not reported  
EPA ID: NY0001497643  
Facility Name: SYLVAN EQUIPMENT CORP  
Facility Address: 91 N 12TH ST  
Facility City: BROOKLYN  
Facility Address 2: Not reported  
Country: USA  
County: KI  
Mailing Name: SYLVAN EQUIPMENT CORP  
Mailing Contact: ELLIOT PRIGOZEN  
Mailing Address: 91 N 12TH ST  
Mailing Address 2: Not reported  
Mailing City: BROOKLYN  
Mailing State: NY  
Mailing Zip: Not reported  
Mailing Zip4: Not reported  
Mailing Country: USA  
Mailing Phone: 718-387-4872

**RCRA-NonGen:**

Date form received by agency: 01/01/2006  
Facility name: SYLVAN EQUIPMENT CORP  
Facility address: 91 N 12TH ST  
BROOKLYN, NY 11211  
EPA ID: NY0001497643  
Mailing address: N 12TH ST  
BROOKLYN, NY 11211  
Contact: -



Map ID  
Direction  
Distance  
Distance (ft.)  
Elevation

MAP FINDINGS

**SYLVAN EQUIPMENT CORP (Continued)**

EDR ID Number  
EPA ID Number

Database(s)

**1001128042**

Contact address: N 12TH ST  
BROOKLYN, NY 11211  
Contact country: US  
Contact telephone: Not reported  
Contact email: Not reported  
EPA Region: 02  
Classification: Non-Generator  
Description: Handler: Non-Generators do not presently generate hazardous waste

Handler accessibility indicator: Transferred to the program or state equivalent.

**Handler Activities Summary:**

U.S. importer of hazardous waste: Unknown  
Mixed waste (haz. and radioactive): Unknown  
Recycler of hazardous waste: No  
Transporter of hazardous waste: No  
Treater, storer or disposer of HW: No  
Underground injection activity: No  
On-site burner exemption: Unknown  
Furnace exemption: Unknown  
Used oil fuel burner: No  
Used oil processor: No  
Used oil refiner: No  
Used oil fuel marketer to burner: No  
Used oil Specification marketer: No  
Used oil transfer facility: No  
Used oil transporter: No  
Off-site waste receiver: Commercial status unknown

**Historical Generators:**

Date form received by agency: 05/06/1997  
Facility name: SYLVAN EQUIPMENT CORP  
Classification: Not a generator, verified

Date form received by agency: 03/19/1997  
Facility name: SYLVAN EQUIPMENT CORP  
Classification: Small Quantity Generator

Violation Status: No violations found

**D58**  
**East**  
**< 1/8**  
**414 ft.**

**NATIONS RENT**  
**91 N 12TH ST**  
**BROOKLYN, NY 11211**

**FINDS** **1005444406**  
**NY MANIFEST** **NYR000107276**  
**RCRA-NonGen**

**Site 11 of 17 in cluster D**

**Relative:**  
**Higher**

**FINDS:**  
Other Pertinent Environmental Activity Identified at Site

**Actual:**  
**13 ft.**

RCRAInfo is a national information system that supports the Resource Conservation and Recovery Act (RCRA) program through the tracking of events and activities related to facilities that generate, transport, and treat, store, or dispose of hazardous waste. RCRAInfo allows RCRA program staff to track the notification, permit, compliance, and corrective action activities required under RCRA.

NY MANIFEST:

Map ID  
Direction  
Distance  
Distance (ft.)  
Elevation    Site

MAP FINDINGS

Database(s)  
EDR ID Number  
EPA ID Number

**NATIONS RENT (Continued)**

**1005444406**

Document ID: NYG3390147  
Manifest Status: Not reported  
Trans1 State ID: NYD077444263  
Trans2 State ID: Not reported  
Generator Ship Date: 07/08/2002  
Trans1 Recv Date: 07/08/2002  
Trans2 Recv Date: Not reported  
TSD Site Recv Date: 07/08/2002  
Part A Recv Date: Not reported  
Part B Recv Date: Not reported  
Generator EPA ID: NYR000107276  
Trans1 EPA ID: NYD077444263  
Trans2 EPA ID: Not reported  
TSD ID: PD1011NY  
Waste Code: D008 - LEAD 5.0 MG/L TCLP  
Quantity: 00800  
Units: P - Pounds  
Number of Containers: 002  
Container Type: DM - Metal drums, barrels  
Handling Method: T Chemical, physical, or biological treatment.  
Specific Gravity: 01.00  
Year: 02  
Manifest Tracking Num: Not reported  
Import Ind: Not reported  
Export Ind: Not reported  
Discr Quantity Ind: Not reported  
Discr Type Ind: Not reported  
Discr Residue Ind: Not reported  
Discr Partial Reject Ind: Not reported  
Discr Full Reject Ind: Not reported  
Manifest Ref Num: Not reported  
Alt Fac RCRA Id: Not reported  
Alt Fac Sign Date: Not reported  
Mgmt Method Type Code: Not reported  
EPA ID: NYR000107276  
Facility Name: NATIONS RENT  
Facility Address: 31 NORTH 12TH STREET  
Facility City: BROOKLYN  
Facility Address 2: Not reported  
Country: USA  
County: KI  
Mailing Name: NATIONS RENT  
Mailing Contact: M RICCARDI  
Mailing Address: 31 NORTH 12TH STREET  
Mailing Address 2: Not reported  
Mailing City: BROOKLYN  
Mailing State: NY  
Mailing Zip: Not reported  
Mailing Zip4: Not reported  
Mailing Country: USA  
Mailing Phone: 718-387-4872

**RCRA-NonGen:**

Date form received by agency: 01/01/2006  
Facility name: NATIONS RENT  
Facility address: 91 N 12TH ST  
BROOKLYN, NY 11211

Map ID  
Direction  
Distance  
Distance (ft.)  
Elevation

MAP FINDINGS

**NATIONS RENT (Continued)**

EDR ID Number  
EPA ID Number

**1005444406**

EPA ID: NYR000107276  
Mailing address: N 12TH ST  
BROOKLYN, NY 11211  
Contact: MICHAEL - RICCARDI  
Contact address: N 12TH ST  
BROOKLYN, NY 11211  
Contact country: US  
Contact telephone: (718) 387-4872  
Contact email: Not reported  
EPA Region: 02  
Classification: Non-Generator  
Description: Handler: Non-Generators do not presently generate hazardous waste

**Owner/Operator Summary:**

Owner/operator name: ELLIOT PRIGOZEN & PARTNERS  
Owner/operator address: 91 N 12TH ST  
BROOKLYN, NY 11211  
Owner/operator country: Not reported  
Owner/operator telephone: (718) 387-4872  
Legal status: Private  
Owner/Operator Type: Owner  
Owner/Op start date: 01/01/0001  
Owner/Op end date: Not reported

Handler accessibility indicator: Transferred to the program or state equivalent.

**Handler Activities Summary:**

U.S. importer of hazardous waste: Unknown  
Mixed waste (haz. and radioactive): Unknown  
Recycler of hazardous waste: No  
Transporter of hazardous waste: No  
Treater, storer or disposer of HW: No  
Underground injection activity: No  
On-site burner exemption: Unknown  
Furnace exemption: Unknown  
Used oil fuel burner: No  
Used oil processor: No  
Used oil refiner: No  
Used oil fuel marketer to burner: No  
Used oil Specification marketer: No  
Used oil transfer facility: No  
Used oil transporter: No  
Off-site waste receiver: Commercial status unknown

**Historical Generators:**

Date form received by agency: 06/19/2002  
Facility name: NATIONS RENT  
Classification: Conditionally Exempt Small Quantity Generator

**Hazardous Waste Summary:**

Waste code: D008  
Waste name: LEAD

Violation Status: No violations found

Map ID  
Direction  
Distance  
Distance (ft.)  
Elevation

MAP FINDINGS

Site

Database(s)

EDR ID Number  
EPA ID Number

**E59**  
**WNW**  
**< 1/8**  
**467 ft.**

**LOT 1,TAXBLOCK 2294**  
**16 NORTH 11 STREET**  
**BROOKLYN, NY 11211**

**E DESIGNATION**

**S108076120**  
**N/A**

**Relative:**  
**Lower**

**Site 1 of 3 in cluster E**

**Actual:**  
**5 ft.**

E DESIGNATION:

Tax Lot(s): 1  
E-No: E-138  
Effective Date: 5/11/2005  
Satisfaction Date: Not reported  
Ceqr Number: 04DCP003K  
Ulurp Number: 050110 ZRK, 050111 ZMK, 050415 MMK, 040416 MMK, 040417 MMK, 040418 MMK, 050110 (A) ZRK, 050111 (A) ZMK

Zoning Map No: 12c, 12d, 13a, 13b  
Description: Underground Gasoline Storage Tanks\* Testing Protocol  
Description 2: Not reported  
Borough Code: BK  
Community District: 301  
Census Tract: 577  
Census Block: 2002  
School District: 14  
City Council District: 33  
Fire Company: L106  
Health Area: 30  
Police Precinct: 094  
Zone District 1: M3-1  
Zone District 2: Not reported  
Commercial Overlay1: Not reported  
Commercial Overlay2: Not reported  
Special Purpose District1: Not reported  
Special Purpose District2: Not reported  
All Components1: M3-1  
All Components2: Not reported  
Split Boundary Indicator: N  
Building Class: E4  
Land Use Category: 06  
Number of Easements: 0  
Owner, Type of Code: P  
Owner Name: 10TH STREET LLC  
Lot Area: 000277246  
Total Building Floor Area: 00000050000  
Commercial Floor Area: 00000050000  
Office Floor Area: 00000000000  
Retail Floor Area: 00000000000  
Garage Floor Area: 00000000000  
Storage Floor Area: 00000050000  
Factory Floor Area: 00000000000  
Other Floor Area: 00000000000  
Floor Area,Total Bld Source Code7  
Number of Buildings: 00003  
Number of Floors: 001.00  
Residential Units: 00000  
Non and Residential Units: 00001  
Lot Frontage: 0200.00  
Lot Depth: 0895.75  
Building Frontage: 0100.00  
Building Depth: 0500.00  
Proximity Code: 0

Map ID  
Direction  
Distance  
Distance (ft.)  
Elevation

MAP FINDINGS

LOT 1,TAXBLOCK 2294 (Continued)

EDR ID Number  
EPA ID Number

Database(s)

S108076120

Irregular Lot Code: Y  
Lot Type: 1  
Basement Type Grade: 5  
Land Assessed Value: 00000571500  
Total Assessed Value: 00001705500  
Land Exempt Value: 00000000000  
Total Exempt Value: 00001134000  
Year Built: 1999  
Year Built Code: Not reported  
Year Altered1: 0000  
Year Altered2: 0000  
Historic District Name: Not reported  
Landmark Name: Not reported  
Built Floor Area Ratio-Far: 0000.18  
Maximum Allowable Far: 02.00  
Borough Code: 3  
Borough Tax Block And Lot: 3022940001  
Condominium Number: 00000  
Census Tract 2: 0577  
X Coordinate: 0995341  
Y Coordinate: 0202564  
Zoning Map: 12C  
Sanborn Map: 304 003  
Tax Map: 30804  
E Designation No: E-138  
Date of RPAD Data: 11/2005  
Date of DCAS Data: 01/2006  
Date of Zoning Data: 11/2005  
Date of Major Property Data: 11/2005  
Date of Landmark Data: 12/2005  
Date of Base Map Data: 01/2006  
Date of Mass Appraisal Data: 11/2005  
Date of Political and Adm Data: 08/2005  
Pluto-Base Map Indicator: 1

E60  
WNW  
< 1/8  
470 ft.

15 NORTH 11TH STREET  
15 NORTH 11TH STREET  
BROOKLYN, NY

ERNS 91219270  
N/A

Site 2 of 3 in cluster E

Relative:  
Lower

[Click this hyperlink](#) while viewing on your computer to access  
additional ERNS detail in the EDR Site Report.

Actual:  
5 ft.

C61  
SW  
< 1/8  
477 ft.

LOT 70,TAXBLOCK 2301  
40 NORTH 10 STREET  
BROOKLYN, NY 11211

E DESIGNATION S108076709  
N/A

Site 14 of 15 in cluster C

Relative:  
Higher

E DESIGNATION:  
Tax Lot(s): 70  
E-No: E-138  
Effective Date: 5/11/2005  
Satisfaction Date: Not reported  
Ceqr Number: 04DCP003K  
Ulurp Number: 050110 ZRK, 050111 ZMK, 050415 MMK, 040416 MMK, 040417 MMK, 040418

Actual:  
14 ft.

Map ID  
Direction  
Distance  
Distance (ft.)  
Elevation

MAP FINDINGS

LOT 70,TAXBLOCK 2301 (Continued)

EDR ID Number  
EPA ID Number

Database(s)

S108076709

MMK, 050110 (A) ZRK, 050111 (A) ZMK  
Zoning Map No: 12c, 12d, 13a, 13b  
Description: Underground Gasoline Storage Tanks\* Testing Protocol  
Description 2: Not reported  
Borough Code: BK  
Community District: 301  
Census Tract: 577  
Census Block: 2003  
School District: 14  
City Council District: 33  
Fire Company: L106  
Health Area: 30  
Police Precinct: 094  
Zone District 1: M3-1  
Zone District 2: Not reported  
Commercial Overlay1: Not reported  
Commercial Overlay2: Not reported  
Special Purpose District1: Not reported  
Special Purpose District2: Not reported  
All Components1: M3-1  
All Components2: Not reported  
Split Boundary Indicator: N  
Building Class: G7  
Land Use Category: 10  
Number of Easements: 0  
Owner, Type of Code: P  
Owner Name: 9TH STREET EQUITIES  
Lot Area: 000009000  
Total Building Floor Area: 00000000000  
Commercial Floor Area: 00000000000  
Office Floor Area: 00000000000  
Retail Floor Area: 00000000000  
Garage Floor Area: 00000000000  
Storage Floor Area: 00000000000  
Factory Floor Area: 00000000000  
Other Floor Area: 00000000000  
Floor Area,Total Bld Source Code7  
Number of Buildings: 00000  
Number of Floors: 000.00  
Residential Units: 00000  
Non and Residential Units: 00000  
Lot Frontage: 0075.00  
Lot Depth: 0120.00  
Building Frontage: 0000.00  
Building Depth: 0000.00  
Proximity Code: 0  
Irregular Lot Code: N  
Lot Type: 5  
Basement Type Grade: 5  
Land Assessed Value: 00000047250  
Total Assessed Value: 00000047250  
Land Exempt Value: 00000000000  
Total Exempt Value: 00000000000  
Year Built: 0000  
Year Built Code: Not reported  
Year Altered1: 0000  
Year Altered2: 0000

Map ID  
Direction  
Distance  
Distance (ft.)  
Elevation

MAP FINDINGS

LOT 70,TAXBLOCK 2301 (Continued)

EDR ID Number  
EPA ID Number

Database(s)

S108076709

Historic District Name: Not reported  
Landmark Name: Not reported  
Built Floor Area Ratio-Far: 0000.00  
Maximum Allowable Far: 02.00  
Borough Code: 3  
Borough Tax Block And Lot: 3023010070  
Condominium Number: 00000  
Census Tract 2: 0577  
X Coordinate: 0995230  
Y Coordinate: 0202311  
Zoning Map: 12C  
Sanborn Map: 304 002  
Tax Map: 30804  
E Designation No: E-138  
Date of RPAD Data: 11/2005  
Date of DCAS Data: 01/2006  
Date of Zoning Data: 11/2005  
Date of Major Property Data: 11/2005  
Date of Landmark Data: 12/2005  
Date of Base Map Data: 01/2006  
Date of Mass Appraisal Data: 11/2005  
Date of Political and Adm Data: 08/2005  
Pluto-Base Map Indicator: 1

C62  
SW  
< 1/8  
494 ft.

LOT 60,TAXBLOCK 2301  
32 NORTH 10 STREET  
BROOKLYN, NY 11211

E DESIGNATION

S108076684  
N/A

Site 15 of 15 in cluster C

Relative:  
Equal

E DESIGNATION:

Actual:  
10 ft.

Tax Lot(s): 60  
E-No: E-138  
Effective Date: 5/11/2005  
Satisfaction Date: Not reported  
Ceqr Number: 04DCP003K  
Ulurp Number: 050110 ZRK, 050111 ZMK, 050415 MMK, 040416 MMK, 040417 MMK, 040418 MMK, 050110 (A) ZRK, 050111 (A) ZMK  
Zoning Map No: 12c, 12d, 13a, 13b  
Description: Underground Gasoline Storage Tanks\* Testing Protocol  
Description 2: Not reported  
Borough Code: BK  
Community District: 301  
Census Tract: 577  
Census Block: 2003  
School District: 14  
City Council District: 33  
Fire Company: L106  
Health Area: 30  
Police Precinct: 094  
Zone District 1: M3-1  
Zone District 2: Not reported  
Commercial Overlay1: Not reported  
Commercial Overlay2: Not reported  
Special Purpose District1: Not reported  
Special Purpose District2: Not reported  
All Components1: M3-1  
All Components2: Not reported

Map ID  
Direction  
Distance  
Distance (ft.)  
Elevation

MAP FINDINGS

LOT 60,TAXBLOCK 2301 (Continued)

EDR ID Number  
EPA ID Number

Database(s)

S108076684

Split Boundary Indicator: N  
Building Class: G7  
Land Use Category: 10  
Number of Easements: 0  
Owner, Type of Code: P  
Owner Name: 99 STREET EQUITIES  
Lot Area: 000013500  
Total Building Floor Area: 00000000000  
Commercial Floor Area: 00000000000  
Office Floor Area: 00000000000  
Retail Floor Area: 00000000000  
Garage Floor Area: 00000000000  
Storage Floor Area: 00000000000  
Factory Floor Area: 00000000000  
Other Floor Area: 00000000000  
Floor Area,Total Bld Source Code7  
Number of Buildings: 00001  
Number of Floors: 000.00  
Residential Units: 00000  
Non and Residential Units: 00000  
Lot Frontage: 0075.00  
Lot Depth: 0180.00  
Building Frontage: 0000.00  
Building Depth: 0000.00  
Proximity Code: 0  
Irregular Lot Code: N  
Lot Type: 5  
Basement Type Grade: 5  
Land Assessed Value: 00000071100  
Total Assessed Value: 00000071100  
Land Exempt Value: 00000000000  
Total Exempt Value: 00000000000  
Year Built: 0000  
Year Built Code: Not reported  
Year Altered1: 0000  
Year Altered2: 0000  
Historic District Name: Not reported  
Landmark Name: Not reported  
Built Floor Area Ratio-Far: 0000.00  
Maximum Allowable Far: 02.00  
Borough Code: 3  
Borough Tax Block And Lot: 3023010060  
Condominium Number: 00000  
Census Tract 2: 0577  
X Coordinate: 0995111  
Y Coordinate: 0202407  
Zoning Map: 12C  
Sanborn Map: 304 002  
Tax Map: 30804  
E Designation No: E-138  
Date of RPAD Data: 11/2005  
Date of DCAS Data: 01/2006  
Date of Zoning Data: 11/2005  
Date of Major Property Data: 11/2005  
Date of Landmark Data: 12/2005  
Date of Base Map Data: 01/2006  
Date of Mass Appraisal Data: 11/2005



Map ID  
Direction  
Distance  
Distance (ft.)  
Elevation

MAP FINDINGS

LOT 60,TAXBLOCK 2301 (Continued)

EDR ID Number  
EPA ID Number

Database(s)

Date of Political and Adm Data: 08/2005  
Pluto-Base Map Indicator: 1

S108076684

F63  
NW  
< 1/8  
497 ft.

LOT 1,TAXBLOCK 2277  
26 NORTH 12 STREET  
BROOKLYN, NY 11211

E DESIGNATION S108076117  
N/A

Site 1 of 7 in cluster F

Relative:  
Lower

E DESIGNATION:

Actual:  
4 ft.

Tax Lot(s): 1  
E-No: E-138  
Effective Date: 5/11/2005  
Satisfaction Date: Not reported  
Ceqr Number: 04DCP003K  
Ulurp Number: 050110 ZRK, 050111 ZMK, 050415 MMK, 040416 MMK, 040417 MMK, 040418 MMK, 050110 (A) ZRK, 050111 (A) ZMK  
Zoning Map No: 12c, 12d, 13a, 13b  
Description: Underground Gasoline Storage Tanks\* Testing Protocol  
Description 2: Not reported  
Borough Code: BK  
Community District: 301  
Census Tract: 577  
Census Block: 2000  
School District: 14  
City Council District: 33  
Fire Company: L106  
Health Area: 30  
Police Precinct: 094  
Zone District 1: M3-1  
Zone District 2: Not reported  
Commercial Overlay1: Not reported  
Commercial Overlay2: Not reported  
Special Purpose District1: Not reported  
Special Purpose District2: Not reported  
All Components1: M3-1  
All Components2: Not reported  
Split Boundary Indicator: N  
Building Class: F8  
Land Use Category: 06  
Number of Easements: 0  
Owner, Type of Code: P  
Owner Name: NORTH 12TH STREET PRO  
Lot Area: 000330330  
Total Building Floor Area: 00000059405  
Commercial Floor Area: 00000059405  
Office Floor Area: 00000000000  
Retail Floor Area: 00000000000  
Garage Floor Area: 00000000000  
Storage Floor Area: 00000000000  
Factory Floor Area: 00000059405  
Other Floor Area: 00000000000  
Floor Area,Total Bld Source Code7  
Number of Buildings: 00014  
Number of Floors: 004.00  
Residential Units: 00000  
Non and Residential Units: 00001  
Lot Frontage: 0381.00

Map ID  
Direction  
Distance  
Distance (ft.)  
Elevation

MAP FINDINGS

LOT 1,TAXBLOCK 2277 (Continued)

EDR ID Number  
EPA ID Number

Database(s)

S108076117

Lot Depth: 1010.00  
Building Frontage: 0050.00  
Building Depth: 0265.00  
Proximity Code: 0  
Irregular Lot Code: Y  
Lot Type: 3  
Basement Type Grade: 5  
Land Assessed Value: 00001012500  
Total Assessed Value: 00001341000  
Land Exempt Value: 00000000000  
Total Exempt Value: 00000000000  
Year Built: 1930  
Year Built Code: E  
Year Altered1: 0000  
Year Altered2: 0000  
Historic District Name: Not reported  
Landmark Name: Not reported  
Built Floor Area Ratio-Far: 0000.18  
Maximum Allowable Far: 02.00  
Borough Code: 3  
Borough Tax Block And Lot: 3022770001  
Condominium Number: 00000  
Census Tract 2: 0577  
X Coordinate: 0995479  
Y Coordinate: 0203008  
Zoning Map: 12C  
Sanborn Map: 304 003  
Tax Map: 30804  
E Designation No: E-138  
Date of RPAD Data: 11/2005  
Date of DCAS Data: 01/2006  
Date of Zoning Data: 11/2005  
Date of Major Property Data: 11/2005  
Date of Landmark Data: 12/2005  
Date of Base Map Data: 01/2006  
Date of Mass Appraisal Data: 11/2005  
Date of Political and Adm Data: 08/2005  
Pluto-Base Map Indicator: 1

64  
SE  
< 1/8  
552 ft.

MILLCRAFT MFG CO. IN  
75 NORTH 11TH ST  
BROOKLYN, NY 11211

UST  
HIST UST

U001837552  
N/A

Relative:  
Higher

UST:

UST:

Actual:  
21 ft.

Facility Id: 2-403873  
Region: STATE  
Expiration Date: 10/14/93  
Renewal Date: / /  
Total Capacity: 0  
Facility Type: Not reported  
Mailing Company: MILLCRAFT MFG CO. IN  
Mailing Title: Not reported  
Mailing Contact: Not reported  
Mailing Address: 80 WYTHE AVE  
Mailing Address 2: Not reported

Map ID  
Direction  
Distance  
Distance (ft.)  
Elevation

MAP FINDINGS

MILLCRAFT MFG CO. IN (Continued)

EDR ID Number  
EPA ID Number

Database(s)

U001837552

Mailing City: BROOKLYN  
Mailing State: NY  
Mailing Zip Code: 11211  
Mailing Phone No: (718) 782-5560  
Mailing Email: Not reported  
Owner Title: Not reported  
Owner Name: Not reported  
Owner Address: 80 WYTHE AVE  
Owner Address 2: Not reported  
Owner State: NY  
Owner Zip Code: 11211  
Owner Phone: (718) 782-5560  
Owner Company: MILLCRAFT MFG CO. IN  
Emergency Contact: LEO COOPE  
Emergency Phone: (718) 782-5560  
Operator: MILLCRAFT MFG CO. IN  
Operator Phone: (718) 782-5560  
Owner City: BROOKLYN  
Owner Sub Type: Not reported  
UTM X: 588020.11066  
UTM Y: 4508375.05467  
Site Type Name: Unknown  
Site Type Status: Unregulated  
Comments: Not reported

Program Type: PBS

Tank Number: 001  
Tank Location Name: Underground  
Tank Status: Closed - Removed  
Tank Model: Not reported  
Pipe Model: Not reported  
Active Status: Inactive  
Install Date: 12/01/57  
Capacity Gallons: 7500  
Material Name: #2 Fuel Oil  
Percentage: 100.00  
Tank Type Name: Steel/Carbon Steel/Iron  
Tank Internal Protection: None  
Tank Internal Protection 1: None  
Tank Internal Protection 2: Not reported  
Pipe Location Name: No Piping  
Pipe Type Name: Steel/Carbon Steel/Iron  
Pipe External Protection 1: None  
Pipe External Protection 2: Not reported  
Tank Secondary Containment 1: None  
Tank Secondary Containment 2: Not reported  
Pipe Secondary Containment: Not reported  
Tank Leak Detection 1: None  
Tank Leak Detection 2: Not reported  
Pipe Leak Detection 1: Not reported  
Pipe Leak Detection 2: Not reported  
Type Of Overfill Prevention 1: Product Level Gauge (A/G)  
Type Of Overfill Prevention 2: Not reported  
Dispenser Method: Suction  
Spill Prevention: Not reported  
Tightness Test Method: Testing Not Required

Map ID  
Direction  
Distance  
Distance (ft.)  
Elevation

MAP FINDINGS

**MILLCRAFT MFG CO. IN (Continued)**

EDR ID Number  
EPA ID Number

Database(s)

**U001837552**

Date Tested: / /  
Next Test Date: / /  
Date Tank Closed: 12/01/88

**HIST UST:**

PBS Number: 2-403873  
SPDES Number: Not reported  
Emergency Contact: LEO COOPE  
Emergency Telephone: (718) 782-5560  
Operator: MILLCRAFT MFG CO. IN  
Operator Telephone: (718) 782-5560  
Owner Name: MILLCRAFT MFG CO. IN  
Owner Address: 80 WYTHE AVE  
Owner City,St,Zip: BROOKLYN, NY 11211  
Owner Telephone: (718) 782-5560  
Owner Type: Not reported  
Owner Subtype: Not reported  
Mailing Name: MILLCRAFT MFG CO. IN  
Mailing Address: 80 WYTHE AVE  
Mailing Address 2: Not reported  
Mailing City,St,Zip: BROOKLYN, NY 11211  
Mailing Contact: Not reported  
Mailing Telephone: (718) 782-5560  
Owner Mark: First Owner  
Facility Status: 2 - Unregulated by PBS (the total capacity is less than 1,101 gallons)  
and Subpart 360-14.  
Facility Addr2: 75 NORTH 11TH ST  
SWIS ID: 6101  
Old PBS Number: Not reported  
Facility Type: Not reported  
Inspected Date: Not reported  
Inspector: Not reported  
Inspection Result: Not reported  
Federal ID: Not reported  
Certification Flag: False  
Certification Date: 10/14/1988  
Expiration Date: 10/14/1993  
Renew Flag: False  
Renewal Date: Not reported  
Total Capacity: 0  
FAMT: True  
Facility Screen: Minor Data Missing  
Owner Screen: Minor Data Missing  
Tank Screen: 0  
Dead Letter: False  
CBS Number: Not reported  
Town or City: NEW YORK CITY  
County Code: 61  
Town or City: 01  
Region: 2  
  
Tank Id: 001  
Tank Location: UNDERGROUND  
Tank Status: Closed-Removed  
Install Date: 19571201  
Capacity (gals): 7500  
Product Stored: NOS 1,2, OR 4 FUEL OIL

Map ID  
Direction  
Distance  
Distance (ft.)  
Elevation

MAP FINDINGS

MILLCRAFT MFG CO. IN (Continued)

EDR ID Number  
EPA ID Number

U001837552

Tank Type: Steel/carbon steel  
Tank Internal: Not reported  
Tank External: Not reported  
Pipe Location: Not reported  
Pipe Type: STEEL/IRON  
Pipe Internal: Not reported  
Pipe External: Not reported  
Second Containment: None  
Leak Detection: None  
Overfill Prot: Product Level Gauge  
Dispenser: Suction  
Date Tested: Not reported  
Next Test Date: Not reported  
Missing Data for Tank: Minor Data Missing  
Date Closed: 12/01/1988  
Test Method: Not reported  
Deleted: False  
Updated: True  
Lat/long: Not reported

F65  
NW  
< 1/8  
556 ft.

LOT 1,TAXBLOCK 2287  
21 NORTH 12 STREET  
BROOKLYN, NY 11211

E DESIGNATION S108076118  
N/A

Site 2 of 7 in cluster F

Relative:  
Lower

E DESIGNATION:

Actual:  
4 ft.

Tax Lot(s): 1  
E-No: E-138  
Effective Date: 5/11/2005  
Satisfaction Date: Not reported  
Ceqr Number: 04DCP003K  
Ulurp Number: 050110 ZRK, 050111 ZMK, 050415 MMK, 040416 MMK, 040417 MMK, 040418 MMK, 050110 (A) ZRK, 050111 (A) ZMK  
Zoning Map No: 12c, 12d, 13a, 13b  
Description: Underground Gasoline Storage Tanks\* Testing Protocol  
Description 2: Not reported  
Borough Code: BK  
Community District: 301  
Census Tract: 577  
Census Block: 2001  
School District: 14  
City Council District: 33  
Fire Company: L106  
Health Area: 30  
Police Precinct: 094  
Zone District 1: M3-1  
Zone District 2: Not reported  
Commercial Overlay1: Not reported  
Commercial Overlay2: Not reported  
Special Purpose District1: Not reported  
Special Purpose District2: Not reported  
All Components1: M3-1  
All Components2: Not reported  
Split Boundary Indicator: N  
Building Class: G9  
Land Use Category: 07  
Number of Easements: 0

Map ID  
Direction  
Distance  
Distance (ft.)  
Elevation

MAP FINDINGS

LOT 1,TAXBLOCK 2287 (Continued)

EDR ID Number  
EPA ID Number

Database(s)

Owner, Type of Code: P  
Owner Name: FIFTY KENT AVE ASSOC  
Lot Area: 000080000  
Total Building Floor Area: 00000044000  
Commercial Floor Area: 00000044000  
Office Floor Area: 00000000000  
Retail Floor Area: 00000000000  
Garage Floor Area: 00000000000  
Storage Floor Area: 00000000000  
Factory Floor Area: 00000000000  
Other Floor Area: 00000044000  
Floor Area,Total Bld Source Code7  
Number of Buildings: 00001  
Number of Floors: 001.00  
Residential Units: 00000  
Non and Residential Units: 00001  
Lot Frontage: 0200.00  
Lot Depth: 0400.00  
Building Frontage: 0200.00  
Building Depth: 0220.00  
Proximity Code: 0  
Irregular Lot Code: N  
Lot Type: 3  
Basement Type Grade: 5  
Land Assessed Value: 00000472500  
Total Assessed Value: 00001062000  
Land Exempt Value: 00000000000  
Total Exempt Value: 00000000000  
Year Built: 1959  
Year Built Code: Not reported  
Year Altered1: 0000  
Year Altered2: 0000  
Historic District Name: Not reported  
Landmark Name: Not reported  
Built Floor Area Ratio-Far: 0000.55  
Maximum Allowable Far: 02.00  
Borough Code: 3  
Borough Tax Block And Lot: 3022870001  
Condominium Number: 00000  
Census Tract 2: 0577  
X Coordinate: 0995410  
Y Coordinate: 0202761  
Zoning Map: 12C  
Sanborn Map: 304 003  
Tax Map: 30804  
E Designation No: E-138  
Date of RPAD Data: 11/2005  
Date of DCAS Data: 01/2006  
Date of Zoning Data: 11/2005  
Date of Major Property Data: 11/2005  
Date of Landmark Data: 12/2005  
Date of Base Map Data: 01/2006  
Date of Mass Appraisal Data: 11/2005  
Date of Political and Adm Data: 08/2005  
Pluto-Base Map Indicator: 1

S108076118

Map ID  
Direction  
Distance  
Distance (ft.)  
Elevation

MAP FINDINGS

Site

Database(s)

EDR ID Number  
EPA ID Number

**D66**  
**NE**  
**< 1/8**  
**560 ft.**

**ALBEST METAL STAMPING**  
**1 KENT AVE**  
**BROOKLYN, NY 11211**

**NY MANIFEST**

**1009225324**  
**N/A**

**Site 12 of 17 in cluster D**

**Relative:**  
**Equal**

NY MANIFEST:

**Actual:**  
**10 ft.**

Document ID: NJA3295675  
Manifest Status: Not reported  
Trans1 State ID: NJD002454544  
Trans2 State ID: Not reported  
Generator Ship Date: 06/08/2001  
Trans1 Recv Date: 06/08/2001  
Trans2 Recv Date: Not reported  
TSD Site Recv Date: 06/08/2001  
Part A Recv Date: Not reported  
Part B Recv Date: Not reported  
Generator EPA ID: NY0001420470  
Trans1 EPA ID: NJD002454544  
Trans2 EPA ID: Not reported  
TSDF ID: 2809  
Waste Code: F001 - UNKNOWN  
Quantity: 00100  
Units: G - Gallons (liquids only)\* (8.3 pounds)  
Number of Containers: 002  
Container Type: DM - Metal drums, barrels  
Handling Method: R Material recovery of more than 75 percent of the total material.  
Specific Gravity: 01.00  
Year: 01  
Manifest Tracking Num: Not reported  
Import Ind: Not reported  
Export Ind: Not reported  
Discr Quantity Ind: Not reported  
Discr Type Ind: Not reported  
Discr Residue Ind: Not reported  
Discr Partial Reject Ind: Not reported  
Discr Full Reject Ind: Not reported  
Manifest Ref Num: Not reported  
Alt Fac RCRA Id: Not reported  
Alt Fac Sign Date: Not reported  
Mgmt Method Type Code: Not reported  
EPA ID: NY0001420470  
Facility Name: ALBEST METAL STAMPING  
Facility Address: 1 KENT AVE  
Facility City: BROOKLYN  
Facility Address 2: Not reported  
Country: USA  
County: KI  
Mailing Name: ALBEST METAL STAMPING  
Mailing Contact: DAVID KLEINBARD  
Mailing Address: 1 KENT AVE  
Mailing Address 2: Not reported  
Mailing City: BROOKLYN  
Mailing State: NY  
Mailing Zip: Not reported  
Mailing Zip4: Not reported  
Mailing Country: USA  
Mailing Phone: 718-388-6000

Map ID  
Direction  
Distance  
Distance (ft.)  
Elevation    Site

MAP FINDINGS

Database(s)  
EDR ID Number  
EPA ID Number

**ALBEST METAL STAMPING (Continued)**

**1009225324**

Document ID: NJA3294541  
Manifest Status: Not reported  
Trans1 State ID: NJD002454544  
Trans2 State ID: Not reported  
Generator Ship Date: 08/17/2001  
Trans1 Recv Date: 08/17/2001  
Trans2 Recv Date: Not reported  
TSD Site Recv Date: 08/17/2001  
Part A Recv Date: Not reported  
Part B Recv Date: Not reported  
Generator EPA ID: NY0001420470  
Trans1 EPA ID: NJD002454544  
Trans2 EPA ID: Not reported  
TSDF ID: 2809  
Waste Code: F001 - UNKNOWN  
Quantity: 00050  
Units: G - Gallons (liquids only)\* (8.3 pounds)  
Number of Containers: 001  
Container Type: DM - Metal drums, barrels  
Handling Method: R Material recovery of more than 75 percent of the total material.  
Specific Gravity: 01.00  
Year: 01  
Manifest Tracking Num: Not reported  
Import Ind: Not reported  
Export Ind: Not reported  
Discr Quantity Ind: Not reported  
Discr Type Ind: Not reported  
Discr Residue Ind: Not reported  
Discr Partial Reject Ind: Not reported  
Discr Full Reject Ind: Not reported  
Manifest Ref Num: Not reported  
Alt Fac RCRA Id: Not reported  
Alt Fac Sign Date: Not reported  
Mgmt Method Type Code: Not reported  
EPA ID: NY0001420470  
Facility Name: ALBEST METAL STAMPING  
Facility Address: 1 KENT AVE  
Facility City: BROOKLYN  
Facility Address 2: Not reported  
Country: USA  
County: KI  
Mailing Name: ALBEST METAL STAMPING  
Mailing Contact: DAVID KLEINBARD  
Mailing Address: 1 KENT AVE  
Mailing Address 2: Not reported  
Mailing City: BROOKLYN  
Mailing State: NY  
Mailing Zip: Not reported  
Mailing Zip4: Not reported  
Mailing Country: USA  
Mailing Phone: 718-388-6000



Map ID  
Direction  
Distance  
Distance (ft.)  
Elevation

MAP FINDINGS

Site Database(s) EDR ID Number  
EPA ID Number

**D67**  
**NE**  
**< 1/8**  
**560 ft.**

**ALBEST METAL STAMPING**  
**1 KENT AVE**  
**BROOKLYN, NY 11211**

**FINDS** **1010203987**  
**110029076531**

**Site 13 of 17 in cluster D**

**Relative:**  
**Equal**

**FINDS:**  
Other Pertinent Environmental Activity Identified at Site

**Actual:**  
**10 ft.**

NJ-NJEMS (New Jersey - New Jersey Environmental Management System).  
The Department of Environmental Protection (NJDEP) manages large  
databases of environmental information in this integrated system.

**E68**  
**NW**  
**< 1/8**  
**560 ft.**

**WILLIAMSBURG**  
**WILLIAMSBURG**  
**BROOKLYN, NY**

**NY Spills** **S102144068**  
**NY Hist Spills** **N/A**

**Site 3 of 3 in cluster E**

**Relative:**  
**Lower**

**NY Spills:**  
Site ID: 292365  
Facility Addr2: Not reported  
Facility ID: 8603569  
Spill Number: 8603569  
Facility Type: ER  
SWIS: 2401  
Region of Spill: 2  
Investigator: UNASSIGNED  
Referred To: Not reported  
Spill Date: 08/29/86  
Reported to Dept: 08/29/86  
CID: Not reported  
Spill Cause: Equipment Failure  
Water Affected: EAST RIVER  
Spill Source: Institutional, Educational, Gov., Other  
Spill Notifier: Responsible Party  
Cleanup Ceased: 08/29/86  
Cleanup Meets Std: True  
Last Inspection: / /  
Recommended Penalty: Penalty Not Recommended  
UST Trust: False  
Spill Class: Not reported  
Spill Closed Dt: 08/29/86  
Remediation Phase: 0  
Date Entered In Computer: 09/09/86  
Spill Record Last Update: 09/30/04  
Spiller Name: Not reported  
Spiller Company: NYCDEP  
Spiller Address: Not reported  
Spiller City,St,Zip: NY  
Spiller Company: 999  
Spiller Phone: Not reported  
Contact Name: Not reported  
Contact Phone: Not reported  
DEC Region: 2  
Program Number: 8603569  
DER Facility ID: 236714  
Site ID: 292365  
Operable Unit ID: 900821

**Actual:**  
**3 ft.**

Map ID  
Direction  
Distance  
Distance (ft.)  
Elevation

MAP FINDINGS

**WILLIAMSBURG (Continued)**

EDR ID Number  
EPA ID Number

Database(s)

**S102144068**

Operable Unit: 01  
Material ID: 476397  
Material Code: 0630A  
Material Name: NONENE  
Case No.: Not reported  
Material FA: Other  
Quantity: 0.00  
Units: Gallons  
Recovered: 0.00  
Resource Affected: Surface Water  
Oxygenate: False  
DEC Memo: Start CallerRemark - 8603569 3 REGULATORS TRIPPED END CallerRemark - 8603569  
Remarks: Start DECRemark - 8603569 Prior to Sept, 2004 data translation this spill Lead  
DEC Field was " " END DECRemark - 8603569

**NY Hist Spills:**

Region of Spill: 2  
Spill Number: 8603569  
Investigator: Not reported  
Caller Name: Not reported  
Caller Agency: Not reported  
Caller Phone: Not reported  
Notifier Name: Not reported  
Notifier Agency: Not reported  
Notifier Phone: Not reported  
Spill Date/Time: 08/29/1986 08:00  
Reported to Dept Date/Time: 08/29/86 14:44  
SWIS: 61  
Spiller Name: NYCDEP  
Spiller Contact: Not reported  
Spiller Phone: Not reported  
Spiller Address: Not reported  
Spiller City,St,Zip: Not reported  
Spill Cause: Equipment Failure  
Reported to Dept: Surface Water  
Water Affected: EAST RIVER  
Spill Source: 02  
Spill Notifier: Responsible Party  
PBS Number: Not reported  
Cleanup Ceased: 08/29/86  
Cleanup Meets Std: True  
Last Inspection: / /  
Recommended Penalty: Penalty Not Recommended  
Spiller Cleanup Dt: / /  
Enforcement Date: / /  
Invstgn Complete: / /  
UST Involvement: False  
Spill Class: Not reported  
Spill Closed Dt: 08/29/86  
Corrective Action Plan Submitted: / /  
Date Region Sent Summary to Central Office: / /  
Date Spill Entered In Computer Data File: 09/09/86  
Date Spill Entered In Computer Data File: Not reported  
Update Date: / /  
Is Updated: False  
PBS Number: Not reported  
Tank Number: Not reported

Map ID  
Direction  
Distance  
Distance (ft.)  
Elevation

MAP FINDINGS

**WILLIAMSBURG (Continued)**

EDR ID Number  
EPA ID Number

Database(s)

**S102144068**

Tank Size: Not reported  
Test Method: Not reported  
Leak Rate Failed Tank: Not reported  
Gross Leak Rate: Not reported  
Material Class Type: Hazardous Material  
Quantity Spilled: 0  
Unkonwn Quantity Spilled: False  
Units: Gallons  
Quantity Recovered: 0  
Unkonwn Quantity Recovered: False  
Material: NONENE  
Class Type: NONENE  
Times Material Entry In File: 1  
CAS Number: Not reported  
Last Date: Not reported  
DEC Remarks: Not reported  
Remark: 3 REGULATORS TRIPPED

**G69**  
**East**  
**< 1/8**  
**576 ft.**

**CITY METAL SMELTING & REFINING CO**  
**61 N 13TH ST**  
**BROOKLYN, NY 11211**

**FINDS 1006810137**  
**RCRA-NonGen NYN008010316**

**Site 1 of 3 in cluster G**

**Relative:**  
**Higher**

**FINDS:**  
Other Pertinent Environmental Activity Identified at Site

**Actual:**  
**13 ft.**

RCRAInfo is a national information system that supports the Resource Conservation and Recovery Act (RCRA) program through the tracking of events and activities related to facilities that generate, transport, and treat, store, or dispose of hazardous waste. RCRAInfo allows RCRA program staff to track the notification, permit, compliance, and corrective action activities required under RCRA.

**RCRA-NonGen:**

Date form received by agency: 01/01/2006  
Facility name: CITY METAL SMELTING & REFINING CO  
Facility address: 61 N 13TH ST  
BROOKLYN, NY 112111005  
EPA ID: NYN008010316  
Mailing address: N 13TH ST  
BROOKLYN, NY 112111005  
Contact: -  
Contact address: N 13TH ST  
BROOKLYN, NY 112111005  
Contact country: US  
Contact telephone: Not reported  
Contact email: Not reported  
EPA Region: 02  
Land type: Private  
Classification: Non-Generator  
Description: Handler: Non-Generators do not presently generate hazardous waste

Handler accessibilty indicator: Transferred to the program or state equivalent.

**Handler Activities Summary:**

U.S. importer of hazardous waste: Unknown

Map ID  
Direction  
Distance  
Distance (ft.)  
Elevation

MAP FINDINGS

**CITY METAL SMELTING & REFINING CO (Continued)**

EDR ID Number  
EPA ID Number

**1006810137**

Mixed waste (haz. and radioactive): Unknown  
Recycler of hazardous waste: No  
Transporter of hazardous waste: No  
Treater, storer or disposer of HW: No  
Underground injection activity: No  
On-site burner exemption: Unknown  
Furnace exemption: Unknown  
Used oil fuel burner: No  
Used oil processor: No  
User oil refiner: No  
Used oil fuel marketer to burner: No  
Used oil Specification marketer: No  
Used oil transfer facility: No  
Used oil transporter: No  
Off-site waste receiver: Commercial status unknown

**Historical Generators:**

Date form received by agency: 05/22/2002  
Facility name: CITY METAL SMELTING & REFINING CO  
Classification: Not a generator, verified

Violation Status: No violations found

**Evaluation Action Summary:**

Evaluation date: 05/01/2002  
Evaluation: COMPLIANCE EVALUATION INSPECTION ON-SITE  
Area of violation: Not reported  
Date achieved compliance: Not reported  
Evaluation lead agency: EPA

**F70  
NW  
< 1/8  
585 ft.**

**CITY STORAGE  
20 NORTH 12TH ST  
BROOKLYN, NY**

**NY Spills S103572470  
NY Hist Spills N/A**

**Site 3 of 7 in cluster F**

**Relative:  
Lower**

**NY Spills:**

**Actual:  
3 ft.**

Site ID: 322179  
Facility Addr2: Not reported  
Facility ID: 9805691  
Spill Number: 9805691  
Facility Type: ER  
SWIS: 2401  
Region of Spill: 2  
Investigator: SMMARTIN  
Referred To: Not reported  
Spill Date: 08/07/98  
Reported to Dept: 08/07/98  
CID: 14  
Spill Cause: Other  
Water Affected: EAST RIVER  
Spill Source: Commercial/Industrial  
Spill Notifier: Federal Government  
Cleanup Ceased: / /  
Cleanup Meets Std: False  
Last Inspection: / /  
Recommended Penalty: Penalty Not Recommended  
UST Trust: False

Map ID  
Direction  
Distance  
Distance (ft.)  
Elevation

MAP FINDINGS

**CITY STORAGE (Continued)**

EDR ID Number  
EPA ID Number

Database(s)

**S103572470**

Spill Class: Known release with minimal potential for fire or hazard. DEC Response.  
Willing Responsible Party. Corrective action taken.  
Spill Closed Dt: 08/10/98  
Remediation Phase: 0  
Date Entered In Computer: 08/07/98  
Spill Record Last Update: 08/19/98  
Spiller Name: PETER GUNDERSON  
Spiller Company: CITY STORAGE  
Spiller Address: 20 NORTH 12TH ST  
Spiller City,St,Zip: BROOKLYN, NY  
Spiller Company: 001  
Spiller Phone: (917) 335-0858  
Contact Name: PETER GUNDERSON  
Contact Phone: (917) 335-0858  
DEC Region: 2  
Program Number: 9805691  
DER Facility ID: 259547  
Site ID: 322179  
Operable Unit ID: 1063467  
Operable Unit: 01  
Material ID: 320429  
Material Code: 0066A  
Material Name: UNKNOWN PETROLEUM  
Case No.: Not reported  
Material FA: Petroleum  
Quantity: 0.00  
Units: Gallons  
Recovered: 0.00  
Resource Affected: Surface Water  
Oxygenate: False  
DEC Memo: Start CallerRemark - 9805691 CREW CUTTING UP AN OLD BARGE AT CITY STORAGE (PIER 12) NOTICED UNK PETROLEUM LEAKING FROM IT - USCG ENROUTE END CallerRemark - 9805691  
Remarks: Start DECRemark - 9805691 Prior to Sept, 2004 data translation this spill Lead DEC Field was "MARTINKAT" END DECRemark - 9805691

NY Hist Spills:  
Region of Spill: 2  
Spill Number: 9805691  
Investigator: MARTINKAT  
Caller Name: Not reported  
Caller Agency: Not reported  
Caller Phone: Not reported  
Notifier Name: Not reported  
Notifier Agency: Not reported  
Notifier Phone: Not reported  
Spill Date/Time: 08/07/1998 11:00  
Reported to Dept Date/Time: 08/07/98 11:38  
SWIS: 61  
Spiller Name: CITY STORAGE  
Spiller Contact: PETER GUNDERSON  
Spiller Phone: (917) 335-0858  
Spiller Contact: PETER GUNDERSON  
Spiller Phone: (917) 335-0858  
Spiller Address: 20 NORTH 12TH ST  
Spiller City,St,Zip: BROOKLYN, NY  
Spill Cause: Other

Map ID  
Direction  
Distance  
Distance (ft.)  
Elevation

MAP FINDINGS

CITY STORAGE (Continued)

EDR ID Number  
EPA ID Number

Database(s)

S103572470

Reported to Dept: Surface Water  
Water Affected: EAST RIVER  
Spill Source: 01  
Spill Notifier: Federal Government  
PBS Number: Not reported  
Cleanup Ceased: / /  
Cleanup Meets Std: False  
Last Inspection: / /  
Recommended Penalty: Penalty Not Recommended  
Spiller Cleanup Dt: / /  
Enforcement Date: / /  
Invstgn Complete: / /  
UST Involvement: False  
Spill Class: Known release with minimal potential for fire or hazard. DEC Response.  
Willing Responsible Party. Corrective action taken.  
Spill Closed Dt: 08/10/98  
Corrective Action Plan Submitted: / /  
Date Region Sent Summary to Central Office: / /  
Date Spill Entered In Computer Data File: 08/07/98  
Date Spill Entered In Computer Data File: Not reported  
Update Date: 08/19/98  
Is Updated: False  
PBS Number: Not reported  
Tank Number: Not reported  
Tank Size: Not reported  
Test Method: Not reported  
Leak Rate Failed Tank: Not reported  
Gross Leak Rate: Not reported  
Material Class Type: Petroleum  
Quantity Spilled: 0  
Unkonwn Quantity Spilled: True  
Units: Gallons  
Quantity Recovered: 0  
Unkonwn Quantity Recovered: False  
Material: UNKNOWN PETROLEUM  
Class Type: UNKNOWN PETROLEUM  
Times Material Entry In File: 16414  
CAS Number: Not reported  
Last Date: 19940929  
DEC Remarks: Not reported  
Remark: CREW CUTTING UP AN OLD BARGE AT CITY STORAGE PIER 12) NOTICED UNK PETROLEUM  
LEAKING FROM IT - USCG ENROUTE

F71 LOT 16,TAXBLOCK 2287  
NW 20 NORTH 12 STREET  
< 1/8 BROOKLYN, NY 11211  
585 ft.

E DESIGNATION S108076305  
N/A

Relative: Lower  
Actual: 3 ft.  
Site 4 of 7 in cluster F

E DESIGNATION:  
Tax Lot(s): 16  
E-No: E-138  
Effective Date: 5/11/2005  
Satisfaction Date: Not reported  
Ceqr Number: 04DCP003K  
Ulurp Number: 050110 ZRK, 050111 ZMK, 050415 MMK, 040416 MMK, 040417 MMK, 040418  
MMK, 050110 (A) ZRK, 050111 (A) ZMK  
Zoning Map No: 12c, 12d, 13a, 13b

Map ID  
 Direction  
 Distance  
 Distance (ft.)  
 Elevation

MAP FINDINGS

LOT 16,TAXBLOCK 2287 (Continued)

EDR ID Number  
 EPA ID Number

Database(s)

S108076305

Description: Underground Gasoline Storage Tanks\* Testing Protocol  
 Description 2: Not reported  
 Borough Code: BK  
 Community District: 301  
 Census Tract: 577  
 Census Block: 2001  
 School District: 14  
 City Council District: 33  
 Fire Company: L106  
 Health Area: 30  
 Police Precinct: 094  
 Zone District 1: M3-1  
 Zone District 2: Not reported  
 Commercial Overlay1: Not reported  
 Commercial Overlay2: Not reported  
 Special Purpose District1: Not reported  
 Special Purpose District2: Not reported  
 All Components1: M3-1  
 All Components2: Not reported  
 Split Boundary Indicator: N  
 Building Class: E9  
 Land Use Category: 06  
 Number of Easements: 0  
 Owner, Type of Code: Not reported  
 Owner Name: 10TH STREET LLC  
 Lot Area: 000060400  
 Total Building Floor Area: 00000060400  
 Commercial Floor Area: 00000060400  
 Office Floor Area: 00000000000  
 Retail Floor Area: 00000000000  
 Garage Floor Area: 00000000000  
 Storage Floor Area: 00000060400  
 Factory Floor Area: 00000000000  
 Other Floor Area: 00000000000  
 Floor Area,Total Bld Source Code7  
 Number of Buildings: 00001  
 Number of Floors: 001.00  
 Residential Units: 00000  
 Non and Residential Units: 00001  
 Lot Frontage: 0302.00  
 Lot Depth: 0200.00  
 Building Frontage: 0302.00  
 Building Depth: 0200.00  
 Proximity Code: 0  
 Irregular Lot Code: N  
 Lot Type: 5  
 Basement Type Grade: 5  
 Land Assessed Value: 00000355500  
 Total Assessed Value: 00000873000  
 Land Exempt Value: 00000000000  
 Total Exempt Value: 00000000000  
 Year Built: 1985  
 Year Built Code: Not reported  
 Year Altered1: 0000  
 Year Altered2: 0000  
 Historic District Name: Not reported  
 Landmark Name: Not reported

Map ID  
Direction  
Distance  
Distance (ft.)  
Elevation

MAP FINDINGS

LOT 16,TAXBLOCK 2287 (Continued)

EDR ID Number  
EPA ID Number

Database(s)

S108076305

Built Floor Area Ratio-Far: 0001.00  
Maximum Allowable Far: 02.00  
Borough Code: 3  
Borough Tax Block And Lot: 3022870016  
Condominium Number: 00000  
Census Tract 2: 0577  
X Coordinate: 0995139  
Y Coordinate: 0202976  
Zoning Map: 12C  
Sanborn Map: 304 003  
Tax Map: 30804  
E Designation No: E-138  
Date of RPAD Data: 11/2005  
Date of DCAS Data: 01/2006  
Date of Zoning Data: 11/2005  
Date of Major Property Data: 11/2005  
Date of Landmark Data: 12/2005  
Date of Base Map Data: 01/2006  
Date of Mass Appraisal Data: 11/2005  
Date of Political and Adm Data: 08/2005  
Pluto-Base Map Indicator: 1

F72 20 NORTH 12TH ST PIER 12  
NW 20 NORTH 12TH ST PIER 12  
< 1/8 BROOKLYN, NY  
585 ft.

ERNS 98449467  
N/A

Site 5 of 7 in cluster F

Relative:  
Lower

[Click this hyperlink](#) while viewing on your computer to access  
additional ERNS detail in the EDR Site Report.

Actual:  
3 ft.

F73 N 12TH ST TRANSFER CORP-20 N 12TH ST  
NW 20 NORTH 12TH STREET  
< 1/8 BROOKLYN, NY 11222  
585 ft.

FINDS 1007766388  
110019288153

Site 6 of 7 in cluster F

Relative:  
Lower

FINDS:  
Other Pertinent Environmental Activity Identified at Site

Actual:  
3 ft.

FIS (New York - Facility Information System) is New York's Department  
of Environmental Conservation (DEC) information system for tracking  
environmental facility information found across the State.

H74 MANHOLE 59560  
ESE 12TH ST / WITHE AVE  
< 1/8 BROOKLYN, NY  
590 ft.

NY Spills S106699647  
N/A

Site 1 of 4 in cluster H

Relative:  
Higher

NY Spills:  
Site ID: 317095  
Facility Addr2: Not reported  
Facility ID: 0407078

Actual:  
19 ft.



Map ID  
Direction  
Distance  
Distance (ft.)  
Elevation

MAP FINDINGS

MANHOLE 59560 (Continued)

EDR ID Number  
EPA ID Number

Database(s)

S106699647

Spill Number: 0407078  
Facility Type: ER  
SWIS: 2401  
Region of Spill: 2  
Investigator: SKARAKHA  
Referred To: Not reported  
Spill Date: 09/26/04  
Reported to Dept: 09/26/04  
CID: 41  
Spill Cause: Unknown  
Water Affected: Not reported  
Spill Source: Unknown  
Spill Notifier: Responsible Party  
Cleanup Ceased: / /  
Cleanup Meets Std: False  
Last Inspection: / /  
Recommended Penalty: Penalty Not Recommended  
UST Trust: False  
Spill Class: Possible release with minimal potential for fire or hazard or Known  
release with no damage. DEC Response. Willing Responsible Party.  
Corrective action taken.  
Spill Closed Dt: 11/26/04  
Remediation Phase: 0  
Date Entered In Computer: 09/26/04  
Spill Record Last Update: 11/26/04  
Spiller Name: Not reported  
Spiller Company: CON ED  
Spiller Address: 4 IRVING PLACE  
Spiller City,St,Zip: MANHATTAN, NY 10020  
Spiller Company: 001  
Spiller Phone: Not reported  
Contact Name: ERT DESK  
Contact Phone: (212) 580-8383  
DEC Region: 2  
Program Number: 0407078  
DER Facility ID: 255615  
Site ID: 317095  
Operable Unit ID: 890346  
Operable Unit: 01  
Material ID: 565441  
Material Code: 0066A  
Material Name: UNKNOWN PETROLEUM  
Case No.: Not reported  
Material FA: Petroleum  
Quantity: 0.00  
Units: Pounds  
Recovered: 0.00  
Resource Affected: Soil  
Oxygenate: False  
DEC Memo: Start CallerRemark - 0407078 1 pint unknown oil from unknown source. END  
CallerRemark - 0407078  
Remarks: Start DECRemark - 0407078 e2mis no 155554 APPX 1 PT OF UNK OIL ON APPX 250  
GALS OF WATER IN MH. NO SEWERS, WATERWAYS AFFECTED. SPILL APPEARS TO BE  
CONTAINED TO THE STRUCTURE. LIQUID SAMPLE TAKEN FOR PCBs. LAB RESULT  
RECEIVED 9/26/04 - 1904. 04-07689: 3087 PPM PCBs ENV. OPS., REPORTS A D  
FAULT TAG IN THE STRUCTURE. UPDATE 30-SEP-2004 2128HRS FLUSH MECHANIC O.  
JONES ,EMPLOYEE NO 90206 REPORTS, EARTHEN SUMP FOUND DURING CLEANUP.

Map ID  
Direction  
Distance  
Distance (ft.)  
Elevation

MAP FINDINGS

MANHOLE 59560 (Continued)

EDR ID Number  
EPA ID Number

Database(s)

S106699647

10/01/04 = 0500 HRS = Env Ops Supv C.Fernandez reports that Env crew removed 7 drums of debris. Structure was double washed with BioGen 760 and Safety wash. Astoria tanker removed a total of 400 gallons of liquid. An Astoria transportation truck removed the drums. Sampled sump ( Chain of custody DD01337 ) and cemented it after cleaning it out.. Tag remains in place pending sump results and soda blasting of structure. TJ - 50495 UPDATE 10-1-04 16:55HRS AS PER FEEDER REP JOHN SANTORA, D FAULT HAS BEEN COMPLETED. S. PACE 49874. SUMP RESULTS RECEIVED 10/2/04 - 0818. 04-07863. SUMP BOTTOM - 9 PPM. SUMP WALLS - 5 PPM. Lab Sequence Number: 04-08091-001 Date Approved: 10/07/2004 E2 Incident Number: 155554 Date Received: 10/06/2004 Chain of Custody ID: DD04508 Date Sampled: 10/06/2004 DESCRIPTION: GRID POINT #1 Aroclor 1260 < 1.0 ug/100cm 2 EPA 608/8082 DESCRIPTION: GRID POINT #2 Aroclor 1248 1.8 ug/100cm 2 EPA 608/8082 DESCRIPTION: GRID POINT #3 Aroclor 1260 < 1.0 ug/100cm 2 EPA 608/8082 DESCRIPTION: GRID POINT #4 Aroclor 1260 < 1.0 ug/100cm 2 EPA 608/8082 DESCRIPTION: GRID POINT #5 Aroclor 1260 < 1.0 ug/100cm 2 EPA 608/8082 DESCRIPTION: GRID POINT #6 Aroclor 1260 < 1.0 ug/100cm 2 EPA 608/8082 DESCRIPTION: GRID POINT #7 Aroclor 1260 < 1.0 ug/100cm 2 EPA 608/8082 DESCRIPTION: GRID POINT #8 Aroclor 1260 < 1.0 ug/100cm 2 EPA 608/8082 DESCRIPTION: GRID POINT #9 Aroclor 1248 2.5 ug/100cm 2 EPA 608/8082 DESCRIPTION: GRID POINT #10 Aroclor 1248 3.1 ug/100cm 2 EPA 608/8082 DESCRIPTION: GRID POINT #11 Aroclor 1260< 1.0 ug/100cm 2 EPA 608/8082 Tag can be pulled. END DECRemark - 0407078

F75  
NW  
< 1/8  
589 ft.

NORTH 12TH AVE & KENT AVE  
N 12TH AVE / KENT AVE  
BROOKLYN, NY

SWF/LF  
NY Spills  
NY Hist Spills

S102148049  
N/A

Relative:  
Lower

Site 7 of 7 in cluster F

Actual:  
3 ft.

SWF/LF:  
Flag: INACTIVE  
Secondary Addr: Not reported  
Region Code: 2  
Phone Number: 7182374288  
Owner Name: Not reported  
Owner Type: Not reported  
Owner Address: Not reported  
Owner Addr2: Not reported  
Owner City,St,Zip: Not reported  
Owner Email: Not reported  
Owner Phone: Not reported  
Contact Name: BOBBY HERBST; SUPERVISOR  
Contact Address: Not reported  
Contact Addr2: Not reported  
Contact City,St,Zip: Not reported  
Contact Email: Not reported  
Contact Phone: Not reported  
Activity Desc: Transfer station - regulated  
Activity Number: 24T68  
Active: No  
East Coordinate: 587750  
North Coordinate: 4508667  
Accuracy Code: Not reported  
Regulatory Status: Not reported  
Waste Type: Not reported  
Authorization #: None  
Authorization Date: Not reported  
Expiration Date: Not reported

Map ID  
Direction  
Distance  
Distance (ft.)  
Elevation

MAP FINDINGS

**NORTH 12TH AVE & KENT AVE (Continued)**

EDR ID Number  
EPA ID Number

Database(s)

**S102148049**

NY Spills:

Site ID: 230290  
Facility Addr2: Not reported  
Facility ID: 9400121  
Spill Number: 9400121  
Facility Type: ER  
SWIS: 2401  
Region of Spill: 2  
Investigator: JHOCONNE  
Referred To: Not reported  
Spill Date: 04/04/94  
Reported to Dept: 04/04/94  
CID: Not reported  
Spill Cause: Equipment Failure  
Water Affected: Not reported  
Spill Source: Commercial/Industrial  
Spill Notifier: Responsible Party  
Cleanup Ceased: / /  
Cleanup Meets Std: False  
Last Inspection: / /  
Recommended Penalty: Penalty Not Recommended  
UST Trust: False  
Spill Class: Known release that creates a file or hazard. DEC Response. Willing Responsible Party. Corrective action taken.  
  
Spill Closed Dt: 06/09/06  
Remediation Phase: 0  
Date Entered In Computer: 04/05/94  
Spill Record Last Update: 06/09/06  
Spiller Name: Not reported  
Spiller Company: CON ED  
Spiller Address: Not reported  
Spiller City,St,Zip: ZZ  
Spiller Company: 999  
Spiller Phone: Not reported  
Contact Name: Not reported  
Contact Phone: Not reported  
DEC Region: 2  
Program Number: 9400121  
DER Facility ID: 189801  
Site ID: 230290  
Operable Unit ID: 993850  
Operable Unit: 01  
Material ID: 387447  
Material Code: 0003  
Material Name: #6 Fuel Oil  
Case No.: Not reported  
Material FA: Petroleum  
Quantity: 1000.00  
Units: Gallons  
Recovered: 0.00  
Resource Affected: Sewer  
Oxygenate: False  
DEC Memo: Start CallerRemark - 9400121 ENTERING CITY STP (GREENPOINT) CLEAN UP CREWS AT SITE & ENROUTE. END CallerRemark - 9400121  
Remarks: Start DECRemark - 9400121 Prior to Sept, 2004 data translation this spill Lead  
DEC Field was "O'CONNELL "4/4/94, 3:00 PM: Engelhardt at site.  
On scene are Bob Grimm (MEG), Tom Thomas and Sagar Chatergee (NYCDEP), Carmine

Map ID  
Direction  
Distance  
Distance (ft.)  
Elevation    Site

MAP FINDINGS

Database(s)

EDR ID Number  
EPA ID Number

**NORTH 12TH AVE & KENT AVE (Continued)**

**S102148049**

Sabatasso (Con Ed). According to Tom Thomas, pil was noticed entering Newtown Creek WPCP some time late Sat. night/Sun. morning, but due to the inexperience of the operator on duty at the time, it was not reported to NYCDEP IWCS until early Monday morning (4/4). Thomas estimates that oil was leaking at rate of 30-40 gpm when he first found it leaking into sewer just a couple of feet below grade in the manole. Con Ed lowered pressure on the line for a period of 1hr sometime around 3:00 PM. By the time DEC observed manhole, leak rate appeared to be <5 gpm into sewer. Pipeline is located at a depth of 5'- 6' below grade. Leak is located close to both the were and the regulator chamber so there is some concern about possible surface water impacts. USCG P.O. Duly and P.O. Svendsen were on scene earlier, but Engelhardt did not speak with them before they left. Asked MEG to boom off storm sewer outfalls (2 x 156" outfalls). Bob Grimm indicated that is current is greater than 1.5 knots, oil will escape beneath boom, but they placed it anyway. After soil was partially excavated there appeared to be some oil which migrated under the pavement. Upon excavation, 3 leaks were found: looking down at pipe facing south, 2 leaks at 4 o'clock and 1 leak at 9 o'clock (top of pipe = 12 o'clock). Carmine says leak at 9 o'clock was created by hammering while trying to remove insulation from pipe. All 3 leaks were plugged by 9:30 PM. (CAE) 4/5/94, 10:30 AM: Crew is now installing shoring excavation. Vac truck is sucking water out of trench which is seeping in. Visited Newtown Creek WPCP - MEG on scene cleaning intake screens. Al Gordon (NYCDEP) on scene at WPCP. He indicated that some small amounts of oil did reach final treatment stages. Later in the day Engelhardt spoke by telephone with Jim Pynn (Newtown Creek Plant Supervisor). He said that crew had checked regulator and tide gates nad found no oil (at N. 12th Street). They are going to check storm sewer on N. 12th Street to make sure there is no oil in anticipation of rain event tomorrow. (CAE) 4/6/94: Continuing excavation to locate good pipe. Engelhardt had spoken to Joe Cuozzo (NYCDEP) earlier and was told that Con Ed was demanding that MEG pull out of Newtown Creek WPCP even though Newtown personnel were not satisfied that the clean up was finished. Went to plant, met with Sal Bartolomeo, Jr. (Deputy Plant Superintendent) - he showed Engelhardt the extent of the contamination. There had been oil on the screens but he was satisfied that those had been fully cleaned. He said there was a lot of oil in the wet well, which Con Ed (Carmine) had objections to cleaning. There was also oil which got into the settling, aeration and grease separation sections of the plant, as well as the sludge thickener unit. The matter was apparently resolved after Joe Cuozzo (NYCDEP) called John Wilson (Con Ed), who called John Mitchell (Con Ed, who authorized MEG to continue cleaning until plant was clean. (CAE) 4/11/94, 10:45 AM: Workers cleaning pipe for cleave welding. Noticed that they had a small pump in the bottom of trench with output hose on street. Asked what this was for, Con Ed replied that water had seeped into trench from duct running though it. They had subsequently pumped out water from a nearby catch basin that had been feeding the duct. Asked them to make sure that this is done from now on (pump out catch basin as opposed to trench), instead of letting water accumulate intrench and then pumping it with possible oil in it. (CAE) 5/4/94: Met at Newtown Creek WPCP with Jim Pynn. Con Ed finished clean up on Friday 4/29. They ended up removing 70+ truckloads of solidified (w/fly ash) grit and taking it to a disposalsite in Michigan. Clean Ventures ended up finishing the job. (CAE) 5/4/94: fax from Jim Pynn - copies of 2 internal NYCDEP memos regarding the spill. 6/10/94: letter from Con Edison transmitting 3 TPH and 1 SVOC sample results. Requested closure. Closure not granted - additional investigation needed. Appendix B site no. 25/45. (JHO) Update 6/9/06 Spill closed based on final site investigation report located in eDocs App. B Site 25. (SKA) END DECRemark - 9400121

Map ID  
Direction  
Distance  
Distance (ft.)  
Elevation    Site

MAP FINDINGS

Database(s)  
EDR ID Number  
EPA ID Number

**NORTH 12TH AVE & KENT AVE (Continued)**

**S102148049**

NY Hist Spills:

Region of Spill: 2  
Spill Number: 9400121  
Investigator: ENGELHARDT  
Caller Name: Not reported  
Caller Agency: Not reported  
Caller Phone: Not reported  
Notifier Name: Not reported  
Notifier Agency: Not reported  
Notifier Phone: Not reported  
Spill Date/Time: 04/04/1994 13:20  
Reported to Dept Date/Time: 04/04/94 14:32  
SWIS: 61  
Spiller Name: CON ED  
Spiller Contact: Not reported  
Spiller Phone: Not reported  
Spiller Address: Not reported  
Spiller City,St,Zip: Not reported  
Spill Cause: Equipment Failure  
Reported to Dept: In Sewer  
Water Affected: Not reported  
Spill Source: 01  
Spill Notifier: Responsible Party  
PBS Number: Not reported  
Cleanup Ceased: / /  
Cleanup Meets Std: False  
Last Inspection: / /  
Recommended Penalty: Penalty Not Recommended  
Spiller Cleanup Dt: / /  
Enforcement Date: / /  
Invstgn Complete: / /  
UST Involvement: False  
Spill Class: Known release that creates a file or hazard. DEC Response. Willing  
Responsible Party. Corrective action taken.  
Spill Closed Dt: / /  
Corrective Action Plan Submitted: / /  
Date Region Sent Summary to Central Office: / /  
Date Spill Entered In Computer Data File: 04/05/94  
Date Spill Entered In Computer Data File: Not reported  
Update Date: 06/05/98  
Is Updated: False  
PBS Number: Not reported  
Tank Number: Not reported  
Tank Size: Not reported  
Test Method: Not reported  
Leak Rate Failed Tank: Not reported  
Gross Leak Rate: Not reported  
Material Class Type: Petroleum  
Quantity Spilled: 1000  
Unkonwn Quantity Spilled: False  
Units: Gallons  
Quantity Recovered: 0  
Unkonwn Quantity Recovered: False  
Material: #6 FUEL OIL  
Class Type: #6 FUEL OIL  
Times Material Entry In File: 2190  
CAS Number: Not reported

Map ID  
Direction  
Distance  
Distance (ft.)  
Elevation

MAP FINDINGS

**NORTH 12TH AVE & KENT AVE (Continued)**

EDR ID Number  
EPA ID Number

Database(s)

**S102148049**

Last Date: 19940728  
DEC Remarks: Not reported  
Remark: ENTERING CITY STP GREENPOINT) CLEAN UP CREWS AT SITE ENROUTE.

**H76  
ESE  
< 1/8  
590 ft.**

**MANHOLE 627  
WYTHE AV / N 12TH ST  
BROOKLYN, NY**

**NY Spills  
NY Hist Spills**

**S104195032  
N/A**

**Site 2 of 4 in cluster H**

**Relative:  
Higher**

**Actual:  
18 ft.**

NY Spills:  
Site ID: 218624  
Facility Addr2: Not reported  
Facility ID: 9907102  
Spill Number: 9907102  
Facility Type: ER  
SWIS: 2401  
Region of Spill: 2  
Investigator: JHOCONNE  
Referred To: Not reported  
Spill Date: 09/14/99  
Reported to Dept: 09/14/99  
CID: 312  
Spill Cause: Unknown  
Water Affected: Not reported  
Spill Source: Commercial/Industrial  
Spill Notifier: Responsible Party  
Cleanup Ceased: / /  
Cleanup Meets Std: False  
Last Inspection: / /  
Recommended Penalty: Penalty Not Recommended  
UST Trust: False  
Spill Class: Known release with minimal potential for fire or hazard. DEC Response.  
Willing Responsible Party. Corrective action taken.  
Spill Closed Dt: 01/29/02  
Remediation Phase: 0  
Date Entered In Computer: 09/14/99  
Spill Record Last Update: 01/30/02  
Spiller Name: Not reported  
Spiller Company: CON EDISON  
Spiller Address: 4 IRVING PLACE  
Spiller City,St,Zip: NEW YORK, NY 10003  
Spiller Company: 999  
Spiller Phone: Not reported  
Contact Name: Not reported  
Contact Phone: Not reported  
DEC Region: 2  
Program Number: 9907102  
DER Facility ID: 180867  
Site ID: 218624  
Operable Unit ID: 1081400  
Operable Unit: 01  
Material ID: 299803  
Material Code: 0066A  
Material Name: UNKNOWN PETROLEUM  
Case No.: Not reported  
Material FA: Petroleum  
Quantity: 1.00

Map ID  
Direction  
Distance  
Distance (ft.)  
Elevation    Site

MAP FINDINGS

Database(s)  
EDR ID Number  
EPA ID Number

**MANHOLE 627 (Continued)**

**S104195032**

Units: Gallons  
Recovered: 0.00  
Resource Affected: Soil  
Oxygenate: False  
DEC Memo: Start CallerRemark - 9907102 undiaperable sheen on 10gal of water - case #127807 - contained - sample taken END CallerRemark - 9907102  
Remarks: Start DECRemark - 9907102 Prior to Sept, 2004 data translation this spill Lead DEC Field was "O'CONNELL" con ed e2mis notes: Undiaperable sheen while he was flushing structure for the I&A network. The I&A network pressure tested transf and it pressure tested ok. They try to diaper sheen did not work. The undiaperable sheen is on 10 gallons of water. There is no other oil filled equipment in hole other than the transf. He does not see any sump or sump pump or sewer connection. A liquidsample was taken. Seq#99-09653 @ 23ppm, Manny Davis of environmental operations reports cleanup completed at 0250hrs 9/21/99. END DECRemark - 9907102

**NY Hist Spills:**

Region of Spill: 2  
Spill Number: 9907102  
Investigator: O'CONNELL  
Caller Name: Not reported  
Caller Agency: Not reported  
Caller Phone: Not reported  
Notifier Name: Not reported  
Notifier Agency: Not reported  
Notifier Phone: Not reported  
Spill Date/Time: 09/14/1999 12:35  
Reported to Dept Date/Time: 09/14/99 13:53  
SWIS: 61  
Spiller Name: CON EDISON  
Spiller Contact: Not reported  
Spiller Phone: ( ) -  
Spiller Address: 4 IRVING PLACE  
Spiller City,St,Zip: NEW YORK, NY 10003-  
Spill Cause: Unknown  
Reported to Dept: On Land  
Water Affected: Not reported  
Spill Source: 01  
Spill Notifier: Responsible Party  
PBS Number: Not reported  
Cleanup Ceased: / /  
Cleanup Meets Std: False  
Last Inspection: / /  
Recommended Penalty: Penalty Not Recommended  
Spiller Cleanup Dt: / /  
Enforcement Date: / /  
Invstgn Complete: / /  
UST Involvement: False  
Spill Class: Known release with minimal potential for fire or hazard. DEC Response. Willing Responsible Party. Corrective action taken.  
Spill Closed Dt: / /  
Corrective Action Plan Submitted: / /  
Date Region Sent Summary to Central Office: / /  
Date Spill Entered In Computer Data File: 09/14/99  
Date Spill Entered In Computer Data File: Not reported  
Update Date: 05/24/00  
Is Updated: False

Map ID  
Direction  
Distance  
Distance (ft.)  
Elevation

MAP FINDINGS

MANHOLE 627 (Continued)

EDR ID Number  
EPA ID Number

Database(s)

S104195032

PBS Number: Not reported  
Tank Number: Not reported  
Tank Size: Not reported  
Test Method: Not reported  
Leak Rate Failed Tank: Not reported  
Gross Leak Rate: Not reported  
Material Class Type: Petroleum  
Quantity Spilled: 1  
Unkonwn Quantity Spilled: False  
Units: Gallons  
Quantity Recovered: 0  
Unkonwn Quantity Recovered: False  
Material: UNKNOWN PETROLEUM  
Class Type: UNKNOWN PETROLEUM  
Times Material Entry In File: 16414  
CAS Number: Not reported  
Last Date: 19940929  
DEC Remarks: con ed e2mis notes: Undiaperable sheen while he was flushing structure for the I A network. The I A network pressure tested transf and it pressure tested ok. They try to diaper sheen did not work. The undiaperable sheen is on 10 gallons of water. There is no other oil filled equipment in hole other than the transf. He does not see any sump or sump pump or sewer connection. A liquid sample was taken. Seq 99-09653 @ 23ppm, Manny Davis of environmental operations reports cleanup completed at 0250hrs 9/21/99.  
Remark: undiaperable sheen on 10gal of water - case 127807 - contained - sample taken

H77  
ESE  
< 1/8  
590 ft.

74-76 WYTHE AV  
BROOKLYN, NY

NY Spills S104789770  
NY Hist Spills N/A

Site 3 of 4 in cluster H

Relative:  
Higher

Actual:  
18 ft.

NY Spills:  
Site ID: 226995  
Facility Addr2: Not reported  
Facility ID: 0007305  
Spill Number: 0007305  
Facility Type: ER  
SWIS: 2401  
Region of Spill: 2  
Investigator: JMKRIMGO  
Referred To: Not reported  
Spill Date: 09/21/00  
Reported to Dept: 09/21/00  
CID: 14  
Spill Cause: Housekeeping  
Water Affected: Not reported  
Spill Source: Commercial/Industrial  
Spill Notifier: Citizen  
Cleanup Ceased: / /  
Cleanup Meets Std: False  
Last Inspection: / /  
Recommended Penalty: Penalty Not Recommended  
UST Trust: False  
Spill Class: Possible release with minimal potential for fire or hazard or Known release with no damage. No DEC Response. No corrective action required.  
Spill Closed Dt: 09/22/00



Map ID  
Direction  
Distance  
Distance (ft.)  
Elevation

MAP FINDINGS

Site

Database(s)

EDR ID Number  
EPA ID Number

(Continued)

S104789770

Remediation Phase: 0  
Date Entered In Computer: 09/21/00  
Spill Record Last Update: 09/22/00  
Spiller Name: Not reported  
Spiller Company: Not reported  
Spiller Address: 74-76 WYTHER AV  
Spiller City,St,Zip: BROOKLYN, NY  
Spiller Company: 001  
Spiller Phone: Not reported  
Contact Name: Not reported  
Contact Phone: Not reported  
DEC Region: 2  
Program Number: 0007305  
DER Facility ID: 187360  
Site ID: 226995  
Operable Unit ID: 828163  
Operable Unit: 01  
Material ID: 548399  
Material Code: 0010A  
Material Name: HYDRAULIC OIL  
Case No.: Not reported  
Material FA: Other  
Quantity: 0.00  
Units: Gallons  
Recovered: 0.00  
Resource Affected: Soil  
Oxygenate: False  
DEC Memo: Start CallerRemark - 0007305 THE COMPANY THERE HAS A DRIVEWAY ON NORTH 12TH ST & IT APPEARS THE HYDRAULIC OIL OR BRAKE FLUID IS SPILLING FROM THE BUILDING INTO THE ROADWAY - THERE IS A SEWER ON THE CORNER - UNK IF THE SEWER IS AFFECTED - YOU CAN VISIBLY SEE THE TRAIL ON THE STREET END CallerRemark - 0007305  
Remarks: Start DECRemark - 0007305 Prior to Sept, 2004 data translation this spill Lead DEC Field was "KRIMGOLD" END DECRemark - 0007305

NY Hist Spills:

Region of Spill: 2  
Spill Number: 0007305  
Investigator: KRIMGOLD  
Caller Name: Not reported  
Caller Agency: Not reported  
Caller Phone: Not reported  
Notifier Name: Not reported  
Notifier Agency: Not reported  
Notifier Phone: Not reported  
Spill Date/Time: 09/21/2000 18:00  
Reported to Dept Date/Time: 09/21/00 18:39  
SWIS: 61  
Spiller Name: Not reported  
Spiller Contact: Not reported  
Spiller Phone: Not reported  
Spiller Address: 74-76 WYTHER AV  
Spiller City,St,Zip: BROOKLYN, NY  
Spill Cause: Housekeeping  
Reported to Dept: On Land  
Water Affected: Not reported  
Spill Source: 01

Map ID  
Direction  
Distance  
Distance (ft.)  
Elevation

MAP FINDINGS

Site

Database(s)

EDR ID Number  
EPA ID Number

(Continued)

S104789770

Spill Notifier: Citizen  
PBS Number: Not reported  
Cleanup Ceased: / /  
Cleanup Meets Std: False  
Last Inspection: / /  
Recommended Penalty: Penalty Not Recommended  
Spiller Cleanup Dt: / /  
Enforcement Date: / /  
Invstgn Complete: / /  
UST Involvement: False  
Spill Class: Possible release with minimal potential for fire or hazard or Known release with no damage. No DEC Response. No corrective action required.  
Spill Closed Dt: 09/22/00  
Corrective Action Plan Submitted: / /  
Date Region Sent Summary to Central Office: / /  
Date Spill Entered In Computer Data File: 09/21/00  
Date Spill Entered In Computer Data File: Not reported  
Update Date: 09/22/00  
Is Updated: False  
PBS Number: Not reported  
Tank Number: Not reported  
Tank Size: Not reported  
Test Method: Not reported  
Leak Rate Failed Tank: Not reported  
Gross Leak Rate: Not reported  
Material Class Type: Petroleum  
Quantity Spilled: 0  
Unkonwn Quantity Spilled: True  
Units: Gallons  
Quantity Recovered: 0  
Unkonwn Quantity Recovered: False  
Material: HYDRAULIC OIL  
Class Type: HYDRAULIC OIL  
Times Material Entry In File: 1846  
CAS Number: Not reported  
Last Date: 19940728  
DEC Remarks: Not reported  
Remark: THE COMPANY THERE HAS A DRIVEWAY ON NORTH 12TH ST IT APPEARS THE HYDRAULIC OIL OR BRAKE FLUID IS SPILLING FROM THE BUILDING INTO THE ROADWAY - THERE IS A SEWER ON THE CORNER - UNK IF THE SEWER IS AFFECTED - YOU CAN VISIBLY SEE THE TRAIL ON THE STREET

D78  
NE  
< 1/8  
646 ft.

NORTH 14 TH/KENT AVE  
BROOKLYN, NY

NY Spills S104648846  
NY Hist Spills N/A

Site 14 of 17 in cluster D

Relative:  
Lower

NY Spills:  
Site ID: 134830  
Facility Addr2: Not reported  
Facility ID: 9900419  
Spill Number: 9900419  
Facility Type: ER  
SWIS: 2401  
Region of Spill: 2  
Investigator: JHOCONNE

Actual:  
9 ft.

Map ID  
Direction  
Distance  
Distance (ft.)  
Elevation

MAP FINDINGS

Site

Database(s)

EDR ID Number  
EPA ID Number

(Continued)

S104648846

Referred To: Not reported  
Spill Date: 04/12/99  
Reported to Dept: 04/12/99  
CID: 382  
Spill Cause: Equipment Failure  
Water Affected: Not reported  
Spill Source: Commercial/Industrial  
Spill Notifier: Responsible Party  
Cleanup Ceased: / /  
Cleanup Meets Std: False  
Last Inspection: / /  
Recommended Penalty: Penalty Not Recommended  
UST Trust: False  
Spill Class: Known release that creates potential for fire or hazard. DEC Response.  
Willing Responsible Party. Corrective action taken.  
Spill Closed Dt: 06/09/06  
Remediation Phase: 0  
Date Entered In Computer: 04/12/99  
Spill Record Last Update: 06/09/06  
Spiller Name: CALLER  
Spiller Company: CON ED  
Spiller Address: 4 IRVING PLACE  
Spiller City,St,Zip: NEW YORK, NY 10003  
Spiller Company: 001  
Spiller Phone: Not reported  
Contact Name: JOE DEVOTI  
Contact Phone: (212) 580-6763  
DEC Region: 2  
Program Number: 9900419  
DER Facility ID: 115775  
Site ID: 134830  
Operable Unit ID: 1075184  
Operable Unit: 01  
Material ID: 307556  
Material Code: 0003  
Material Name: #6 Fuel Oil  
Case No.: Not reported  
Material FA: Petroleum  
Quantity: 20.00  
Units: Gallons  
Recovered: 0.00  
Resource Affected: Soil  
Oxygenate: False  
DEC Memo: Start CallerRemark - 9900419 CALLER STATES THAT UPON EVACUATING A FUEL LINE THERE WAS AIR IN THE LINE AND OIL POURED ONTO THE STREET. CLEAN UP IS UNDERWAY AND EXCAVATION WILL BE DONE. END CallerRemark - 9900419  
Remarks: Start DECRemark - 9900419 Prior to Sept, 2004 data translation this spill Lead DEC Field was "O'CONNELL" DEC responder notes: 4/12/99- 2:15PM. ROBERT LEUNG SPOKE TO C. ENGELHARDT AND GAVE HIM THE INFO. No. 6 oil spilled during pigging of No. 7 line. On location John Mitchell (White Hat for Con Ed), Barry Korman, Sal Bocuzzi. Barry Korman was occurred while pigging, had recovery vac truck @ Noble Street. First truck = 4221 gallons, second truck = 1400 gallons when stopped (noticed oil on street). Notified by NYC Sanitation inspector at 12:00. They then shut down the compressor. Contractor Clean Venture was @ Noble Street - responded by 12:15. They were vac'ing line from North 1st Street to valve 10 (North 11th / Kent)- removed 12,000 gallons. FDNY came in fire boat - did not get off boat. No NYCDEP or USCG response. No

Map ID  
Direction  
Distance  
Distance (ft.)  
Elevation

MAP FINDINGS

Site

Database(s)

EDR ID Number  
EPA ID Number

(Continued)

S104648846

oil in water (Bushwick Inlet approx. 50 feet west). Thus far only 1 subsurface structure (Con Ed vault) is impacted. There is a sewer near 15th Street - oil did not reach it. Equipment on location: 3600 gallon vac truck (AllState Power Vac); 3150 and 5040 gallon vac trucks (Clean Venture). (CAE) 5/25/99: call from John Mitchell. They have not been monitoring the well. They will start every week for 5 weeks, then go to every 2 weeks if no product. Will be going tomorrow and next Tuesday. (CAE) e2mis  
no. 124-172: On April 12, 1999, working on Fuel Line #7 in Brooklyn. J. O'Connell and M. Dobler was working Noble Street end and J. Daly was working at North 11th Street end of Fuel Line #7. A Sanitation Department employee informed D. Daly that oil was coming out on the street. J. Daly informed J. O'Connell and they meet at the location (Kent Ave) where the oil was coming on the street. They took action by putting pads down, put drain plug on the catch basin and putting oil absorbent down around the catch basin. Clean Ventures is at the location. They are in the process of taking oil out of the line. Approx. 30 gallons of oil spilled. UPDATE - April 13, 1999, from manhole 4348, 1800 gallons of oil has been pumped. At present leak has not been found, still looking. UPDATE - April 14, 1999, leak was found at 11:00 am, leak clamped 14:00 Tuesday. LARGE OIL SPILL CLEANUP CHECKLIST -Location of spill: N. 14TH STREET AND FRANKLIN STREET, BROOKLYN. -Source/cause of spill: PIGGING OPERATION TO REMOVE # FUEL OIL FROM PIPELINE #7; A 20 INCH DIA PIPELINE. -Description of area affected by spill: 50' X 10' X 12' (EXCAVATION - APPROX.). Excavated contaminated soil, bluestone. -Name of contractor: ALL STATE POWER VAC, CLEAN HARBORS AND RCI. -Recovered oil 1,800 GALLONS; Recovered fluids/solids 200 CUBIC YARDS; Recovered oil/water 3,000+ GALLONS. -8 SOIL SAMPLES WERE COLLECTED FROM THE EXCAVATION. -1 WELL INSTALLED; OIL SHEEN ON WATER. DEC Responder notes (cont'd.): Results of well gauging/bailing/vacuuming: 5/26/99: Well depth - 140" (11.7'); Top of product - 40.5"; Top of water - 29"; product thickness - 11.5". Well was vacuumed, approx. 400 gallons oil/water removed. 6/4/99: Oil thickness 1', Depth to water 9'6". Approx. 500 gallons oil/water removed. 6/9/99: Oil thickness 1'2", Depth to water 9'8". Approx. 500 gallons oil/water removed. 6/16/99: Oil thickness (pre-vacuum) 1', Depth to water 9'3". No notation on how much oil/water removed. Post-vacuum oil thickness 1.5". 6/25/99: Oil thickness 8", Depth to water 9'4". No notation on how much oil/water removed. 7/28/99: Oil thickness 4", Depth to water 8'9". Approx. 350 gallons oil/water removed. Additional vacuum enhanced fluid recovery (VEFR) events occurred 7/11/00 (16 gallons); 10/27/00 (100 gallons); 1/24/01 (16 gallons); 4/17/01 (30 gallons); 10/4/01 (17 gallons); 4/4/02 (32 gallons); 10/24/02 (110 gallons). THIS IS PART OF APPENDIX B SITE 25/45. (JHO) Update 6/9/06 Spill closed based on final site investigation report located in eDocs App. B Site 25. (SKA) END DEC Remark - 9900419

NY Hist Spills:

Region of Spill: 2  
Spill Number: 9900419  
Investigator: O'CONNELL  
Caller Name: Not reported  
Caller Agency: Not reported  
Caller Phone: Not reported  
Notifier Name: Not reported  
Notifier Agency: Not reported  
Notifier Phone: Not reported  
Spill Date/Time: 04/12/1999 12:00  
Reported to Dept Date/Time: 04/12/99 13:03  
SWIS: 61

Map ID  
Direction  
Distance  
Distance (ft.)  
Elevation

MAP FINDINGS

Site

Database(s)

EDR ID Number  
EPA ID Number

(Continued)

S104648846

Spiller Name: CON ED  
Spiller Contact: CALLER  
Spiller Phone: ( ) -  
Spiller Contact: JOE DEVOTI  
Spiller Phone: (212) 580-6763  
Spiller Address: 4 IRVING PLACE  
Spiller City,St,Zip: MANHATTAN, NY 10003-  
Spill Cause: Equipment Failure  
Reported to Dept: On Land  
Water Affected: Not reported  
Spill Source: 01  
Spill Notifier: Responsible Party  
PBS Number: Not reported  
Cleanup Ceased: / /  
Cleanup Meets Std: False  
Last Inspection: / /  
Recommended Penalty: Penalty Not Recommended  
Spiller Cleanup Dt: / /  
Enforcement Date: / /  
Invstgn Complete: / /  
UST Involvement: False  
Spill Class: Known release that creates potential for fire or hazard. DEC Response.  
Willing Responsible Party. Corrective action taken.  
Spill Closed Dt: / /  
Corrective Action Plan Submitted: / /  
Date Region Sent Summary to Central Office: / /  
Date Spill Entered In Computer Data File: 04/12/99  
Date Spill Entered In Computer Data File: Not reported  
Update Date: 07/31/00  
Is Updated: False  
PBS Number: Not reported  
Tank Number: Not reported  
Tank Size: Not reported  
Test Method: Not reported  
Leak Rate Failed Tank: Not reported  
Gross Leak Rate: Not reported  
Material Class Type: Petroleum  
Quantity Spilled: 20  
Unkonwn Quantity Spilled: False  
Units: Gallons  
Quantity Recovered: 0  
Unkonwn Quantity Recovered: False  
Material: #6 FUEL OIL  
Class Type: #6 FUEL OIL  
Times Material Entry In File: 2190  
CAS Number: Not reported  
Last Date: 19940728  
DEC Remarks: 4/12/99- 2:15PM. ROBERT LEUNG SPOKE TO C. ENGELHARDT AND GAVE HIM THE INF.  
Remark: CALLER STATES THAT UPON EVACUATING A FUEL LINE THERE WAS AIR IN THE LINE AND  
OIL POURED ONTO THE STREET. CLEAN UP IS UNDERWAY AND EXCAVATION WILL BE DONE.

Map ID  
Direction  
Distance  
Distance (ft.)  
Elevation

MAP FINDINGS

	Site	Database(s)	EDR ID Number EPA ID Number
<b>D79</b> <b>NE</b> <b>&lt; 1/8</b> <b>646 ft.</b>	<b>MANHOLE #TM 625</b> <b>N 14TH ST / KEMT AV</b> <b>BROOKLYN, NY</b>  <b>Site 15 of 17 in cluster D</b>	<b>NY Spills</b> <b>NY Hist Spills</b>	<b>S103574147</b> <b>N/A</b>
<b>Relative:</b> <b>Lower</b>	NY Spills:		
<b>Actual:</b> <b>9 ft.</b>	Site ID: 222966		
	Facility Addr2: Not reported		
	Facility ID: 9810087		
	Spill Number: 9810087		
	Facility Type: ER		
	SWIS: 2401		
	Region of Spill: 2		
	Investigator: CAENGELH		
	Referred To: Not reported		
	Spill Date: 11/10/98		
	Reported to Dept: 11/10/98		
	CID: 384		
	Spill Cause: Unknown		
	Water Affected: Not reported		
	Spill Source: Unknown		
	Spill Notifier: Other		
	Cleanup Ceased: / /		
	Cleanup Meets Std: False		
	Last Inspection: / /		
	Recommended Penalty: Penalty Not Recommended		
	UST Trust: False		
	Spill Class: Known release with minimal potential for fire or hazard. DEC Response.		
	Willing Responsible Party. Corrective action taken.		
	Spill Closed Dt: 11/07/02		
	Remediation Phase: 0		
	Date Entered In Computer: 11/10/98		
	Spill Record Last Update: 11/07/02		
	Spiller Name: Not reported		
	Spiller Company: UNKNOWN		
	Spiller Address: Not reported		
	Spiller City,St,Zip: NY		
	Spiller Company: 999		
	Spiller Phone: Not reported		
	Contact Name: Not reported		
	Contact Phone: Not reported		
	DEC Region: 2		
	Program Number: 9810087		
	DER Facility ID: 184356		
	Site ID: 222966		
	Operable Unit ID: 1067355		
	Operable Unit: 01		
	Material ID: 313970		
	Material Code: 0066A		
	Material Name: UNKNOWN PETROLEUM		
	Case No.: Not reported		
	Material FA: Petroleum		
	Quantity: 5.00		
	Units: Gallons		
	Recovered: 0.00		
	Resource Affected: Soil		
	Oxygenate: False		
	DEC Memo: Start CallerRemark - 9810087 CON ED #121185 SAMPLES TAKEN FOR PCBS. CLEAN		

Map ID  
Direction  
Distance  
Distance (ft.)  
Elevation

MAP FINDINGS

MANHOLE #TM 625 (Continued)

EDR ID Number  
EPA ID Number

Database(s)

S103574147

Remarks: WILL BE DONE PENDING TEST RESULTS. END CallerRemark - 9810087  
Start DECRemark - 9810087 Prior to Sept, 2004 data translation this spill Lead  
DEC Field was "ENGELHARDT" E2MIS 121185 M.ADAMO #28458 LEAD MECHANIC IN  
TRANSFORMER GANG REPORTS FINDING APPROX 5 GALLONS OF AN UNKNOWN OIL IN  
TRANSFORMER HOLE PREVIOUSLY CLEANED OUT AS OF 11/09. CREW ON LOCATION TO  
INSTALL NEW UNIT. SUBSTANCE CONTAINED TO STRUCTURE NO SEWERS OR WATERWAYS  
AFFECTED, LIQUID SAMPLE TAKEN & MARKED AS A RUSH, STOP TAG #22051 PLACED. CREW  
WILL REMAIN ON LOCATION UNTIL SAMPLE RESULTS ARE RECEIVED & TREAT LOCATION AS  
50-499 PPM. #12255 VDC.\*\*\*\*\* UPDATE EPA PERMIT ISSUED # NYP 004028346.  
#12255 VDC 10-11-98 15:35HRS CREW ARRIVED ON LOC AND FOUND DEP WAITING & THEY  
REQUESTED SUPERVISOR ON LOC. VITO VAVALLO ARRIVED AND MET WITH MR. OLUREMI,  
FATIMILEHIN OF DEP AND FOUND DROPS ALL OVER THAT EQUALLED TO 1 LITER , IN HOLE  
& HE REQUESTED AN OVER 50 TANKER ON LOC TO PUMP HOLE ASAP. PRODUCT . TANKER WAS  
DISPATCHED AT 15:15HRS. ALSO HE IS REQUESTING COPY OF PCB RESULTS WHEN IT  
COMES BACK FROM CHEM LAB & FAXED TO DEP OFFICE # 718-- 595-4686. S.PACE 49874  
UPDATE\*\*\*\*\* 10-11-98 15:52 RON JAMES WAS NOTIFIED AND IS HEADING TO  
LOC. S.PACE 49874. UPDATE\*\*\*\*\* 10-11-98 16:00HRS TANKER ARRIVED ON LOC.  
S.PACE 49874. UPDATE\*\*\*\*\*10-11-98 17:16HRS @ 1535 HRS DEP REQUESTS  
COPIES OF E2MIS REPORT & SAMPLE RESULTS FROM YESTERDAYS CLEANUP @ THIS  
LOCATION. FLUSH IS DELIVERING #120578 FOR HIM TO GIVE TO DEP. 1600HRS TANKER  
ARRIVED WILL START TO PUMP HOLE. 1625 HRS DEP NOT WAITING ANY LONGER FOR  
REPORT, DEP LEFT LOCATION & FLUSH DEPT FAXED REPORT TO HIM. 1645 HRS RON JAMES  
ARRIVED @ LOCATION . TANKER PUMPED STRUCTURE DOWN . WATER ENTERING FROM  
PRIMARY DUCTS. WILL CONTINUE TO PUMP, WAITING FOR CLEANUPCREW TO RELIEVE THEM.  
#12255 VDC. \*\*UPDATE: 11/10/98 - 2345. LAB RESULTS <1.0PPM-LAB  
SEQ#98-12394-J.A.P.-56037 -----11/11/98--0252HRS--F.DELLATORRE FLUSH REPORTS  
CLEANUP COMPLETED WITH SLIX , REMOVED TAG#03664---G DONATONE----- END  
DECRemark - 9810087

NY Hist Spills:

Region of Spill: 2  
Spill Number: 9810087  
Investigator: ENGELHARDT  
Caller Name: Not reported  
Caller Agency: Not reported  
Caller Phone: Not reported  
Notifier Name: Not reported  
Notifier Agency: Not reported  
Notifier Phone: Not reported  
Spill Date/Time: 11/10/1998 12:25  
Reported to Dept Date/Time: 11/10/98 13:13  
SWIS: 61  
Spiller Name: UNKNOWN  
Spiller Contact: Not reported  
Spiller Phone: Not reported  
Spiller Address: Not reported  
Spiller City,St,Zip: Not reported  
Spill Cause: Unknown  
Reported to Dept: On Land  
Water Affected: Not reported  
Spill Source: 12  
Spill Notifier: Other  
PBS Number: Not reported  
Cleanup Ceased: / /  
Cleanup Meets Std: False  
Last Inspection: / /  
Recommended Penalty: Penalty Not Recommended

Map ID  
Direction  
Distance  
Distance (ft.)  
Elevation

MAP FINDINGS

MANHOLE #TM 625 (Continued)

EDR ID Number  
EPA ID Number

Database(s)

S103574147

Spiller Cleanup Dt: / /  
Enforcement Date: / /  
Invstgn Complete: / /  
UST Involvement: False  
Spill Class: Known release with minimal potential for fire or hazard. DEC Response.  
Willing Responsible Party. Corrective action taken.  
Spill Closed Dt: / /  
Corrective Action Plan Submitted: / /  
Date Region Sent Summary to Central Office: / /  
Date Spill Entered In Computer Data File: 11/10/98  
Date Spill Entered In Computer Data File: Not reported  
Update Date: 11/17/98  
Is Updated: False  
PBS Number: Not reported  
Tank Number: Not reported  
Tank Size: Not reported  
Test Method: Not reported  
Leak Rate Failed Tank: Not reported  
Gross Leak Rate: Not reported  
Material Class Type: Petroleum  
Quantity Spilled: 5  
Unkonwn Quantity Spilled: False  
Units: Gallons  
Quantity Recovered: 0  
Unkonwn Quantity Recovered: False  
Material: UNKNOWN PETROLEUM  
Class Type: UNKNOWN PETROLEUM  
Times Material Entry In File: 16414  
CAS Number: Not reported  
Last Date: 19940929  
DEC Remarks: Not reported  
Remark: CON ED 121185 SAMPLES TAKEN FOR PCBS. CLEAN WILL BE DONE PENDING TEST RESULTS.

D80  
NE  
< 1/8  
646 ft.

TM 625 -  
N. 14TH ST / KENT AVE  
BROOKLYN, NY

NY Spills S103829150  
NY Hist Spills N/A

Site 16 of 17 in cluster D

Relative:  
Lower

Actual:  
9 ft.

NY Spills:  
Site ID: 281453  
Facility Addr2: Not reported  
Facility ID: 9815002  
Spill Number: 9815002  
Facility Type: ER  
SWIS: 2401  
Region of Spill: 2  
Investigator: CAENGELH  
Referred To: Not reported  
Spill Date: 03/18/99  
Reported to Dept: 03/18/99  
CID: 322  
Spill Cause: Unknown  
Water Affected: Not reported  
Spill Source: Unknown  
Spill Notifier: Affected Persons  
Cleanup Ceased: / /



Map ID  
Direction  
Distance  
Distance (ft.)  
Elevation

MAP FINDINGS

TM 625 - (Continued)

EDR ID Number  
EPA ID Number

Database(s)

S103829150

Cleanup Meets Std: False  
Last Inspection: / /  
Recommended Penalty: Penalty Not Recommended  
UST Trust: False  
Spill Class: Known release with minimal potential for fire or hazard. DEC Response.  
Willing Responsible Party. Corrective action taken.  
Spill Closed Dt: 06/06/02  
Remediation Phase: 0  
Date Entered In Computer: 03/18/99  
Spill Record Last Update: 06/06/02  
Spiller Name: UNKNOWN  
Spiller Company: UNKNOWN  
Spiller Address: UNKNOWN  
Spiller City,St,Zip: UNKNOWN, ZZ  
Spiller Company: 001  
Spiller Phone: Not reported  
Contact Name: Not reported  
Contact Phone: Not reported  
DEC Region: 2  
Program Number: 9815002  
DER Facility ID: 228533  
Site ID: 281453  
Operable Unit ID: 1076026  
Operable Unit: 01  
Material ID: 308118  
Material Code: 0066A  
Material Name: UNKNOWN PETROLEUM  
Case No.: Not reported  
Material FA: Petroleum  
Quantity: 0.00  
Units: Gallons  
Recovered: 0.00  
Resource Affected: Soil  
Oxygenate: False  
DEC Memo: Start CallerRemark - 9815002 TRANSFORMER MANHOLE WAS BEING PUMPED OUT ONTO THE STREET IT WAS A CLEAR LIQUID AND THEN SUDDENLY A SHEEN APPEARED - PUMP WAS TURNED OFF AND PADS PUT DOWN TO ABSORB BUT SOME OF THE WATER DID MAKE IT INTO A SEWER - ENDCallerRemark - 9815002  
Remarks: Start DECRemark - 9815002 Prior to Sept, 2004 data translation this spill Lead DEC Field was "ENGELHARDT" Con Ed e2mis #123696: TM625 LOCATED N/S NORTH 14 ST.36'E/O KENT AVE. MR.RASA WAS ASKED IF ANYTHING ENTERED THE SEWER SYSTEM. HE SAID HE WASN'T SURE HE WOULD GO CHECK, AND IF NECESSARY PUT DOWN PIGS AND DIAPERS AROUND SEWER. UPDATE 10:20 HRS. MR RASA CALLED STATING HE CHECKED AND SAW WATER THAT WAS PUMPED OUT GOING TOWARD SEWER. --PLACED PIGS & DIAPERS AROUND SEWER TO PREVENT SHEEN FROM ENTERING SEWER. S.CRIBBIN OF CIG NOTIFIED AT 1031 HOURS. UPDATE FROM ED RASA - HE REPORTS THAT DIAPERS AROUND SEWER ARE ABSORBING SHEEN.MR.RASA WAS ON LOCATION TO MAKE TRANSFORMER AUTO. -- TRANSFORMER IN TM625 IS A NEW TRANSFORMER.-- PRESSURE TESTED TRANSFORMER OK. -- CHECKED PCB LISTING, TRANSFORMER LISTED AT O-PCB. -- ED RASA UNABLE TO DIAPER SHEEN IN TM625. RON JAMES OF E.H.&S. NOTIFIED OF INCIDENT AT 10:45 HOURS. HE WAS GOING TO LOCATION. UPDATE 1058HRS.3/18/99 R.DONOVAN SPOKE TO ED RASA AND ASKED HIM IF DIAPERS OR PIGS WERE PUT DOWN BEFORE THE PRODUCT ENTERED THE CATCH BASIN. -- ED STATES THE PIGS WERE DOWN BEFORE THE PRODUCT ENTERED THE CATCH BASIN AND HE FEELS THE SHEEN IS BEING ABSORBED WHILE GOING THROUGH THE PIGS & DIAPERS. UPDATE 3/18/99 1252HRS. AT 1252HRS. ED RASSA REPORTS DEP SAGAR CHATTERJEE ARRIVED ON LOCATION AT 1225HRS. MR CHATTERJEE VARIFIED ED RASA'S REPORT AND IS SATISFIED WITH ALL STEPS THAT WERE TAKEN UPDATE 19:00 3/18/99

Map ID  
Direction  
Distance  
Distance (ft.)  
Elevation    Site

MAP FINDINGS

Database(s)    EDR ID Number  
EPA ID Number

TM 625 - (Continued)

S103829150

OIL SAMPLER RECEIVED FOR TM0625 LESS THEN <1 PPM PCB LAB SEQ 99-02777  
FLASHPOINT RECEIVED 3/19/99 - 0805. >140 DEG. F    3/19/99 1950HRS - J.  
DELAROSA, FLUSH OPERATOR, REPORTS CLEAN UP COMPLETED WITH DIAPERS, ABSORBANTS  
AND SLIX AND ENV. STOP TAG # 18946 REMOVED END DECRemark - 9815002

NY Hist Spills:

Region of Spill:                    2  
Spill Number:                    9815002  
Investigator:                    ENGELHARDT  
Caller Name:                    Not reported  
Caller Agency:                   Not reported  
Caller Phone:                   Not reported  
Notifier Name:                   Not reported  
Notifier Agency:                Not reported  
Notifier Phone:                Not reported  
Spill Date/Time:                03/18/1999 10:00  
Reported to Dept Date/Time:    03/18/99 10:47  
SWIS:                            61  
Spiller Name:                    UNK  
Spiller Contact:                UNK  
Spiller Phone:                  (   ) -  
Spiller Address:                UNK  
Spiller City,St,Zip:            UNK  
Spill Cause:                    Unknown  
Reported to Dept:               On Land  
Water Affected:                Not reported  
Spill Source:                    12  
Spill Notifier:                  Affected Persons  
PBS Number:                    Not reported  
Cleanup Ceased:                / /  
Cleanup Meets Std:             False  
Last Inspection:                / /  
Recommended Penalty:        Penalty Not Recommended  
Spiller Cleanup Dt:            / /  
Enforcement Date:             / /  
Invstgn Complete:            / /  
UST Involvement:              False  
Spill Class:                    Known release with minimal potential for fire or hazard. DEC Response.  
                                      Willing Responsible Party. Corrective action taken.  
Spill Closed Dt:                / /  
Corrective Action Plan Submitted:    / /  
Date Region Sent Summary to Central Office: / /  
Date Spill Entered In Computer Data File:    03/18/99  
Date Spill Entered In Computer Data File:    Not reported  
Update Date:                    03/18/99  
Is Updated:                    False  
PBS Number:                    Not reported  
Tank Number:                   Not reported  
Tank Size:                      Not reported  
Test Method:                   Not reported  
Leak Rate Failed Tank:        Not reported  
Gross Leak Rate:               Not reported  
Material Class Type:           Petroleum  
Quantity Spilled:               0  
Unkonwn Quantity Spilled:    True  
Units:                           Gallons  
Quantity Recovered:            0

Map ID  
Direction  
Distance  
Distance (ft.)  
Elevation

MAP FINDINGS

TM 625 - (Continued)

EDR ID Number  
EPA ID Number

Database(s)

S103829150

Unkonwn Quantity Recovered: False  
Material: UNKNOWN PETROLEUM  
Class Type: UNKNOWN PETROLEUM  
Times Material Entry In File: 16414  
CAS Number: Not reported  
Last Date: 19940929  
DEC Remarks: Not reported  
Remark: TRANSFORMER MANHOLE WAS BEING PUMPED OUT ONTO THE STREET IT WAS A CLEAR LIQUID AND THEN SUDDENLY A SHEEN APPEARED - PUMP WAS TURNED OFF AND PADS PUT DOWN TO ABSORB BUT SOME OF THE WATER DID MAKE IT INTO A SEWER -

D81  
NE  
< 1/8  
649 ft.

LOT 100,TAXBLOCK 2590  
1 FRANKLIN STREET  
BROOKLYN, NY 11222

E DESIGNATION S108076209  
N/A

Site 17 of 17 in cluster D

Relative:  
Lower

E DESIGNATION:

Actual:  
9 ft.

Tax Lot(s): 100  
E-No: E-138  
Effective Date: 5/11/2005  
Satisfaction Date: Not reported  
Ceqr Number: 04DCP003K  
Ulurp Number: 050110 ZRK, 050111 ZMK, 050415 MMK, 040416 MMK, 040417 MMK, 040418 MMK, 050110 (A) ZRK, 050111 (A) ZMK  
Zoning Map No: 12c, 12d, 13a, 13b  
Description: Underground Gasoline Storage Tanks\* Testing Protocol  
Description 2: Not reported  
Borough Code: BK  
Community District: 301  
Census Tract: 577  
Census Block: 1010  
School District: 14  
City Council District: 33  
Fire Company: L106  
Health Area: 30  
Police Precinct: 094  
Zone District 1: M3-1  
Zone District 2: R6  
Commercial Overlay1: C2-4  
Commercial Overlay2: Not reported  
Special Purpose District1: Not reported  
Special Purpose District2: Not reported  
All Components1: M3-1  
All Components2: C2-4/R6  
Split Boundary Indicator: Y  
Building Class: V1  
Land Use Category: 11  
Number of Easements: 1  
Owner, Type of Code: Not reported  
Owner Name: MOTIVA ENTERPRISES LL  
Lot Area: 000165993  
Total Building Floor Area: 00000000000  
Commercial Floor Area: 00000000000  
Office Floor Area: 00000000000  
Retail Floor Area: 00000000000  
Garage Floor Area: 00000000000  
Storage Floor Area: 00000000000

Map ID  
Direction  
Distance  
Distance (ft.)  
Elevation

MAP FINDINGS

LOT 100,TAXBLOCK 2590 (Continued)

EDR ID Number  
EPA ID Number

Database(s)

S108076209

Factory Floor Area: 00000000000  
Other Floor Area: 00000000000  
Floor Area,Total Bld Source Code:4  
Number of Buildings: 00000  
Number of Floors: 000.00  
Residential Units: 00000  
Non and Residential Units: 00000  
Lot Frontage: 0320.25  
Lot Depth: 0200.00  
Building Frontage: 0000.00  
Building Depth: 0000.00  
Proximity Code: 0  
Irregular Lot Code: Y  
Lot Type: 5  
Basement Type Grade: 5  
Land Assessed Value: 00000387450  
Total Assessed Value: 00000387450  
Land Exempt Value: 00000000000  
Total Exempt Value: 00000000000  
Year Built: 0000  
Year Built Code: Not reported  
Year Altered1: 0000  
Year Altered2: 0000  
Historic District Name: Not reported  
Landmark Name: Not reported  
Built Floor Area Ratio-Far: 0000.00  
Maximum Allowable Far: 02.00  
Borough Code: 3  
Borough Tax Block And Lot: 3025900100  
Condominium Number: 00000  
Census Tract 2: 0577  
X Coordinate: 0995711  
Y Coordinate: 0203501  
Zoning Map: 12C  
Sanborn Map: 304 004  
Tax Map: 30902  
E Designation No: E-138  
Date of RPAD Data: 11/2005  
Date of DCAS Data: 01/2006  
Date of Zoning Data: 11/2005  
Date of Major Property Data: 11/2005  
Date of Landmark Data: 12/2005  
Date of Base Map Data: 01/2006  
Date of Mass Appraisal Data: 11/2005  
Date of Political and Adm Data: 08/2005  
Pluto-Base Map Indicator: 1

182  
West  
< 1/8  
657 ft.

BAY SIDE FUEL  
BAY SIDE FUEL  
BROOKLYN, NY

ERNS 89104089  
N/A

Site 1 of 2 in cluster I

Relative:  
Lower

[Click this hyperlink](#) while viewing on your computer to access additional ERNS detail in the EDR Site Report.

Actual:  
5 ft.

Map ID  
Direction  
Distance  
Distance (ft.)  
Elevation

MAP FINDINGS

Site

Database(s)

EDR ID Number  
EPA ID Number

**I83**  
**West**  
**< 1/8**  
**657 ft.**

**BAYSIDE FUEL DOCK**  
**BAYSIDE FUEL DOCK**  
**BROOKLYN, NY**

**ERNS**

**91201717**  
**N/A**

**Relative:**  
**Lower**

**Site 2 of 2 in cluster I**

[Click this hyperlink](#) while viewing on your computer to access  
additional ERNS detail in the EDR Site Report.

**Actual:**  
**5 ft.**

**J84**  
**SSW**  
**< 1/8**  
**660 ft.**

**N 9TH ST & KENT AVE/BKLYN**  
**N 9TH ST / KENT AVE**  
**NEW YORK CITY, NY**

**NY Spills**  
**NY Hist Spills**

**S102141638**  
**N/A**

**Relative:**  
**Higher**

**Site 1 of 5 in cluster J**

**Actual:**  
**17 ft.**

NY Spills:  
Site ID: 76252  
Facility Addr2: Not reported  
Facility ID: 9005099  
Spill Number: 9005099  
Facility Type: ER  
SWIS: 2401  
Region of Spill: 2  
Investigator: FINGER  
Referred To: Not reported  
Spill Date: 07/24/90  
Reported to Dept: 08/08/90  
CID: Not reported  
Spill Cause: Housekeeping  
Water Affected: Not reported  
Spill Source: Railroad Car  
Spill Notifier: Affected Persons  
Cleanup Ceased: / /  
Cleanup Meets Std: False  
Last Inspection: / /  
Recommended Penalty: Penalty Not Recommended  
UST Trust: False  
Spill Class: Known release that creates potential for fire or hazard. (Highly  
Improbable)  
Spill Closed Dt: 10/16/97  
Remediation Phase: 0  
Date Entered In Computer: 08/08/90  
Spill Record Last Update: 10/17/97  
Spiller Name: Not reported  
Spiller Company: UNKNOWN  
Spiller Address: Not reported  
Spiller City,St,Zip: NY  
Spiller Company: 999  
Spiller Phone: Not reported  
Contact Name: Not reported  
Contact Phone: Not reported  
DEC Region: 2  
Program Number: 9005099  
DER Facility ID: 71309  
Site ID: 76252  
Operable Unit ID: 945583  
Operable Unit: 01  
Material ID: 436162  
Material Code: 0022  
Material Name: Waste Oil/Used Oil

Map ID  
Direction  
Distance  
Distance (ft.)  
Elevation

MAP FINDINGS

**N 9TH ST & KENT AVE/BKLYN (Continued)**

EDR ID Number  
EPA ID Number

Database(s)

**S102141638**

Case No.: Not reported  
Material FA: Petroleum  
Quantity: -1.00  
Units: Pounds  
Recovered: 0.00  
Resource Affected: Sewer  
Oxygenate: False  
DEC Memo: Start CallerRemark - 9005099 CON EDISON FOUND OIL IN CATCH BASIN, THEY TRACED IT BACK TO PORPERTY WITH OLD LOCOMOTIVE ON IT, THEY SAY THAT OIL IS LEAKING FROM THE LOCOMOTIVE INTO THE CATCH BASIN. END CallerRemark - 9005099  
Remarks: Not reported

**NY Hist Spills:**

Region of Spill: 2  
Spill Number: 9005099  
Investigator: FINGER  
Caller Name: Not reported  
Caller Agency: Not reported  
Caller Phone: Not reported  
Notifier Name: Not reported  
Notifier Agency: Not reported  
Notifier Phone: Not reported  
Spill Date/Time: 07/24/1990 12:00  
Reported to Dept Date/Time: 08/08/90 11:00  
SWIS: 61  
Spiller Name: UNKNOWN  
Spiller Contact: Not reported  
Spiller Phone: Not reported  
Spiller Address: Not reported  
Spiller City,St,Zip: Not reported  
Spill Cause: Housekeeping  
Reported to Dept: In Sewer  
Water Affected: Not reported  
Spill Source: 11  
Spill Notifier: Affected Persons  
PBS Number: Not reported  
Cleanup Ceased: / /  
Cleanup Meets Std: False  
Last Inspection: / /  
Recommended Penalty: Penalty Not Recommended  
Spiller Cleanup Dt: / /  
Enforcement Date: / /  
Invstgn Complete: / /  
UST Involvement: False  
Spill Class: Known release that creates potential for fire or hazard. (Highly Improbable)  
Spill Closed Dt: 10/16/97  
Corrective Action Plan Submitted: / /  
Date Region Sent Summary to Central Office: / /  
Date Spill Entered In Computer Data File: 08/08/90  
Date Spill Entered In Computer Data File: Not reported  
Update Date: 10/17/97  
Is Updated: False  
PBS Number: Not reported  
Tank Number: Not reported  
Tank Size: Not reported  
Test Method: Not reported

Map ID  
Direction  
Distance  
Distance (ft.)  
Elevation    Site

MAP FINDINGS

Database(s)  
EDR ID Number  
EPA ID Number

**N 9TH ST & KENT AVE/BKLYN (Continued)**

**S102141638**

Leak Rate Failed Tank: Not reported  
Gross Leak Rate: Not reported  
Material Class Type: Petroleum  
Quantity Spilled: -1  
Unkonwn Quantity Spilled: False  
Units: Pounds  
Quantity Recovered: 0  
Unkonwn Quantity Recovered: False  
Material: WASTE OIL  
Class Type: WASTE OIL  
Times Material Entry In File: 9509  
CAS Number: Not reported  
Last Date: 19940927  
DEC Remarks: 08/08/90: CON ED PUMPED OUT CATCH BASIN, DEC WILL INVESTIGATE NOTIFY NYCDEP IWCS.  
Remark: CON EDISON FOUND OIL IN CATCH BASIN, THEY TRACED IT BACK TO PORPERTY WITH OLD LOCOMOTIVE ON IT, THEY SAY THAT OIL IS LEAKING FROM THE LOCOMOTIVE INTO THE CATCH BASIN.

**G85  
East  
1/8-1/4  
693 ft.**

**WYTHE AVE & N 13TH ST  
WYTHE AVE / N 13TH ST  
BROOKLYN, NY**

**NY Spills S103483460  
NY Hist Spills N/A**

**Site 2 of 3 in cluster G**

**Relative:  
Higher**

**Actual:  
13 ft.**

NY Spills:  
Site ID: 205163  
Facility Addr2: Not reported  
Facility ID: 8912490  
Spill Number: 8912490  
Facility Type: ER  
SWIS: 2401  
Region of Spill: 2  
Investigator: JHOCONNE  
Referred To: Not reported  
Spill Date: 04/01/89  
Reported to Dept: 05/04/95  
CID: Not reported  
Spill Cause: Equipment Failure  
Water Affected: Not reported  
Spill Source: Commercial/Industrial  
Spill Notifier: Responsible Party  
Cleanup Ceased: / /  
Cleanup Meets Std: False  
Last Inspection: / /  
Recommended Penalty: Penalty Not Recommended  
UST Trust: False  
Spill Class: Known release that creates potential for fire or hazard. DEC Response. Willing Responsible Party. Corrective action taken.  
Spill Closed Dt: / /  
Remediation Phase: 1  
Date Entered In Computer: / /  
Spill Record Last Update: 04/10/03  
Spiller Name: Not reported  
Spiller Company: CON ED  
Spiller Address: Not reported  
Spiller City,St,Zip: ZZ  
Spiller Company: 999

Map ID  
Direction  
Distance  
Distance (ft.)  
Elevation

MAP FINDINGS

WYTHE AVE & N 13TH ST (Continued)

EDR ID Number  
EPA ID Number

Database(s)

S103483460

Spiller Phone: Not reported  
Contact Name: Not reported  
Contact Phone: Not reported  
DEC Region: 2  
Program Number: 8912490  
DER Facility ID: 170411  
Site ID: 205163  
Operable Unit ID: 939208  
Operable Unit: 01  
Material ID: 438415  
Material Code: 0541A  
Material Name: DIELECTRIC FLUID  
Case No.: Not reported  
Material FA: Petroleum  
Quantity: 6000.00  
Units: Gallons  
Recovered: 0.00  
Resource Affected: Soil  
Oxygenate: False  
DEC Memo: Start CallerRemark - 8912490 Reported by Con Ed as required under Consent  
Order. END CallerRemark - 8912490  
Remarks: Start DECRemark - 8912490 Prior to Sept, 2004 data translation this spill Lead  
DEC Field was "O'CONNELL" APPENDIX B SITE NO. 63. END DECRemark - 8912490

NY Hist Spills:

Region of Spill: 2  
Spill Number: 8912490  
Investigator: ENGELHARDT  
Caller Name: Not reported  
Caller Agency: Not reported  
Caller Phone: Not reported  
Notifier Name: Not reported  
Notifier Agency: Not reported  
Notifier Phone: Not reported  
Spill Date/Time: 04/01/1989 12:00  
Reported to Dept Date/Time: 05/04/95 12:00  
SWIS: 61  
Spiller Name: CON ED  
Spiller Contact: Not reported  
Spiller Phone: Not reported  
Spiller Address: Not reported  
Spiller City,St,Zip: Not reported  
Spill Cause: Equipment Failure  
Reported to Dept: On Land  
Water Affected: Not reported  
Spill Source: 01  
Spill Notifier: Responsible Party  
PBS Number: Not reported  
Cleanup Ceased: / /  
Cleanup Meets Std: False  
Last Inspection: / /  
Recommended Penalty: Penalty Not Recommended  
Spiller Cleanup Dt: / /  
Enforcement Date: / /  
Invstgn Complete: / /  
UST Involvement: False  
Spill Class: Known release that creates potential for fire or hazard. DEC Response.



Map ID  
Direction  
Distance  
Distance (ft.)  
Elevation    Site

MAP FINDINGS

Database(s)  
EDR ID Number  
EPA ID Number

WYTHE AVE & N 13TH ST (Continued)

S103483460

Willing Responsible Party. Corrective action taken.  
Spill Closed Dt: / /  
Corrective Action Plan Submitted: / /  
Date Region Sent Summary to Central Office: / /  
Date Spill Entered In Computer Data File: / /  
Date Spill Entered In Computer Data File: Not reported  
Update Date: 07/02/98  
Is Updated: False  
PBS Number: Not reported  
Tank Number: Not reported  
Tank Size: Not reported  
Test Method: Not reported  
Leak Rate Failed Tank: Not reported  
Gross Leak Rate: Not reported  
Material Class Type: Petroleum  
Quantity Spilled: 6000  
Unkonwn Quantity Spilled: False  
Units: Gallons  
Quantity Recovered: 0  
Unkonwn Quantity Recovered: False  
Material: DIELECTRIC FLUID  
Class Type: DIELECTRIC FLUID  
Times Material Entry In File: 41  
CAS Number: Not reported  
Last Date: Not reported  
DEC Remarks: Not reported  
Remark: Reported by Con Ed as required under Consent Order.

G86  
East  
1/8-1/4  
696 ft.

MANHATTAN POLY BAG CO  
94 N 13TH ST  
BROOKLYN, NY 11211

FINDS  
NY MANIFEST  
RCRA-NonGen

1000239975  
NYD080430606

Site 3 of 3 in cluster G

Relative:  
Higher

FINDS:  
Other Pertinent Environmental Activity Identified at Site

Actual:  
13 ft.

RCRAInfo is a national information system that supports the Resource Conservation and Recovery Act (RCRA) program through the tracking of events and activities related to facilities that generate, transport, and treat, store, or dispose of hazardous waste. RCRAInfo allows RCRA program staff to track the notification, permit, compliance, and corrective action activities required under RCRA.

NY MANIFEST:

Document ID: NYA6272118  
Manifest Status: Completed copy  
Trans1 State ID: PLATE#  
Trans2 State ID: Not reported  
Generator Ship Date: 870915  
Trans1 Recv Date: 870915  
Trans2 Recv Date: Not reported  
TSD Site Recv Date: 870915  
Part A Recv Date: 870923  
Part B Recv Date: 870924  
Generator EPA ID: NYD080430606

Map ID  
Direction  
Distance  
Distance (ft.)  
Elevation    Site

MAP FINDINGS

Database(s)  
EDR ID Number  
EPA ID Number

**MANHATTAN POLY BAG CO (Continued)**

**1000239975**

Trans1 EPA ID: NYD000824334  
Trans2 EPA ID: Not reported  
TSDF ID: NYD000824334  
Waste Code: D001 - NON-LISTED IGNITABLE WASTES  
Quantity: 00165  
Units: G - Gallons (liquids only)\* (8.3 pounds)  
Number of Containers: 003  
Container Type: DM - Metal drums, barrels  
Handling Method: B Incineration, heat recovery, burning.  
Specific Gravity: 100  
Year: 87  
Manifest Tracking Num: Not reported  
Import Ind: Not reported  
Export Ind: Not reported  
Discr Quantity Ind: Not reported  
Discr Type Ind: Not reported  
Discr Residue Ind: Not reported  
Discr Partial Reject Ind: Not reported  
Discr Full Reject Ind: Not reported  
Manifest Ref Num: Not reported  
Alt Fac RCRA Id: Not reported  
Alt Fac Sign Date: Not reported  
Mgmt Method Type Code: Not reported  
EPA ID: NYD080430606  
Facility Name: MANHATTAN POLY BAG COMPANY  
Facility Address: 94 NORTH 13 STREET  
Facility City: BROOKLYN  
Facility Address 2: Not reported  
Country: USA  
County: KI  
Mailing Name: MANHATTAN POLY BAG COMPANY  
Mailing Contact: GALEK SEYMOUR PRODUCTION  
Mailing Address: 94 NORTH 13 STREET  
Mailing Address 2: Not reported  
Mailing City: BROOKLYN  
Mailing State: NY  
Mailing Zip: Not reported  
Mailing Zip4: Not reported  
Mailing Country: USA  
Mailing Phone: 212-679-6577  
  
Document ID: NYA3127408  
Manifest Status: Completed copy  
Trans1 State ID: PLATE#  
Trans2 State ID: 9082-GF  
Generator Ship Date: 870305  
Trans1 Recv Date: 870305  
Trans2 Recv Date: Not reported  
TSD Site Recv Date: 870305  
Part A Recv Date: 870311  
Part B Recv Date: 870330  
Generator EPA ID: NYD080430606  
Trans1 EPA ID: NYD000824334  
Trans2 EPA ID: Not reported  
TSDF ID: NYD000824334  
Waste Code: F005 - UNKNOWN  
Quantity: 00275

Map ID  
Direction  
Distance  
Distance (ft.)  
Elevation    Site

MAP FINDINGS

Database(s)  
EDR ID Number  
EPA ID Number

**MANHATTAN POLY BAG CO (Continued)**

**1000239975**

Units:	G - Gallons (liquids only)* (8.3 pounds)
Number of Containers:	005
Container Type:	DM - Metal drums, barrels
Handling Method:	B Incineration, heat recovery, burning.
Specific Gravity:	100
Year:	87
Manifest Tracking Num:	Not reported
Import Ind:	Not reported
Export Ind:	Not reported
Discr Quantity Ind:	Not reported
Discr Type Ind:	Not reported
Discr Residue Ind:	Not reported
Discr Partial Reject Ind:	Not reported
Discr Full Reject Ind:	Not reported
Manifest Ref Num:	Not reported
Alt Fac RCRA Id:	Not reported
Alt Fac Sign Date:	Not reported
Mgmt Method Type Code:	Not reported
EPA ID:	NYD080430606
Facility Name:	MANHATTAN POLY BAG COMPANY
Facility Address:	94 NORTH 13 STREET
Facility City:	BROOKLYN
Facility Address 2:	Not reported
Country:	USA
County:	KI
Mailing Name:	MANHATTAN POLY BAG COMPANY
Mailing Contact:	GALEK SEYMOUR PRODUCTION
Mailing Address:	94 NORTH 13 STREET
Mailing Address 2:	Not reported
Mailing City:	BROOKLYN
Mailing State:	NY
Mailing Zip:	Not reported
Mailing Zip4:	Not reported
Mailing Country:	USA
Mailing Phone:	212-679-6577
Document ID:	NYO1601739
Manifest Status:	Completed after the designated time period for a TSDF to get a copy to the DEC
Trans1 State ID:	NYJA081
Trans2 State ID:	Not reported
Generator Ship Date:	820121
Trans1 Recv Date:	820121
Trans2 Recv Date:	Not reported
TSD Site Recv Date:	820122
Part A Recv Date:	Not reported
Part B Recv Date:	Not reported
Generator EPA ID:	NYD080430606
Trans1 EPA ID:	NJD064330665
Trans2 EPA ID:	Not reported
TSDF ID:	NJD096865837
Waste Code:	D001 - NON-LISTED IGNITABLE WASTES
Quantity:	00385
Units:	G - Gallons (liquids only)* (8.3 pounds)
Number of Containers:	007
Container Type:	DM - Metal drums, barrels
Handling Method:	T Chemical, physical, or biological treatment.
Specific Gravity:	100

Map ID  
Direction  
Distance  
Distance (ft.)  
Elevation    Site

MAP FINDINGS

Database(s)  
EDR ID Number  
EPA ID Number

**MANHATTAN POLY BAG CO (Continued)**

**1000239975**

Year:	82
Manifest Tracking Num:	Not reported
Import Ind:	Not reported
Export Ind:	Not reported
Discr Quantity Ind:	Not reported
Discr Type Ind:	Not reported
Discr Residue Ind:	Not reported
Discr Partial Reject Ind:	Not reported
Discr Full Reject Ind:	Not reported
Manifest Ref Num:	Not reported
Alt Fac RCRA Id:	Not reported
Alt Fac Sign Date:	Not reported
Mgmt Method Type Code:	Not reported
EPA ID:	NYD080430606
Facility Name:	MANHATTAN POLY BAG COMPANY
Facility Address:	94 NORTH 13 STREET
Facility City:	BROOKLYN
Facility Address 2:	Not reported
Country:	USA
County:	KI
Mailing Name:	MANHATTAN POLY BAG COMPANY
Mailing Contact:	GALEK SEYMOUR PRODUCTION
Mailing Address:	94 NORTH 13 STREET
Mailing Address 2:	Not reported
Mailing City:	BROOKLYN
Mailing State:	NY
Mailing Zip:	Not reported
Mailing Zip4:	Not reported
Mailing Country:	USA
Mailing Phone:	212-679-6577
Document ID:	NYO1601757
Manifest Status:	Completed after the designated time period for a TSDF to get a copy to the DEC
Trans1 State ID:	NYJA081
Trans2 State ID:	Not reported
Generator Ship Date:	820618
Trans1 Recv Date:	820618
Trans2 Recv Date:	Not reported
TSD Site Recv Date:	820618
Part A Recv Date:	Not reported
Part B Recv Date:	Not reported
Generator EPA ID:	NYD080430606
Trans1 EPA ID:	NJD064330665
Trans2 EPA ID:	Not reported
TSDF ID:	NJT000027821
Waste Code:	D001 - NON-LISTED IGNITABLE WASTES
Quantity:	00385
Units:	G - Gallons (liquids only)* (8.3 pounds)
Number of Containers:	001
Container Type:	DT - Dump trucks
Handling Method:	T Chemical, physical, or biological treatment.
Specific Gravity:	100
Year:	82
Manifest Tracking Num:	Not reported
Import Ind:	Not reported
Export Ind:	Not reported
Discr Quantity Ind:	Not reported

Map ID  
Direction  
Distance  
Distance (ft.)  
Elevation    Site

MAP FINDINGS

Database(s)  
EDR ID Number  
EPA ID Number

**MANHATTAN POLY BAG CO (Continued)**

**1000239975**

Discr Type Ind:	Not reported
Discr Residue Ind:	Not reported
Discr Partial Reject Ind:	Not reported
Discr Full Reject Ind:	Not reported
Manifest Ref Num:	Not reported
Alt Fac RCRA Id:	Not reported
Alt Fac Sign Date:	Not reported
Mgmt Method Type Code:	Not reported
EPA ID:	NYD080430606
Facility Name:	MANHATTAN POLY BAG COMPANY
Facility Address:	94 NORTH 13 STREET
Facility City:	BROOKLYN
Facility Address 2:	Not reported
Country:	USA
County:	KI
Mailing Name:	MANHATTAN POLY BAG COMPANY
Mailing Contact:	GALEK SEYMOUR PRODUCTION
Mailing Address:	94 NORTH 13 STREET
Mailing Address 2:	Not reported
Mailing City:	BROOKLYN
Mailing State:	NY
Mailing Zip:	Not reported
Mailing Zip4:	Not reported
Mailing Country:	USA
Mailing Phone:	212-679-6577
Document ID:	NYO1601766
Manifest Status:	Completed copy
Trans1 State ID:	NYJA081
Trans2 State ID:	Not reported
Generator Ship Date:	821014
Trans1 Recv Date:	821014
Trans2 Recv Date:	Not reported
TSD Site Recv Date:	821014
Part A Recv Date:	Not reported
Part B Recv Date:	Not reported
Generator EPA ID:	NYD080430606
Trans1 EPA ID:	NJD064330665
Trans2 EPA ID:	Not reported
TSDF ID:	NJD096865837
Waste Code:	D001 - NON-LISTED IGNITABLE WASTES
Quantity:	00880
Units:	G - Gallons (liquids only)* (8.3 pounds)
Number of Containers:	016
Container Type:	DM - Metal drums, barrels
Handling Method:	T Chemical, physical, or biological treatment.
Specific Gravity:	100
Year:	82
Manifest Tracking Num:	Not reported
Import Ind:	Not reported
Export Ind:	Not reported
Discr Quantity Ind:	Not reported
Discr Type Ind:	Not reported
Discr Residue Ind:	Not reported
Discr Partial Reject Ind:	Not reported
Discr Full Reject Ind:	Not reported
Manifest Ref Num:	Not reported

Map ID  
Direction  
Distance  
Distance (ft.)  
Elevation    Site

MAP FINDINGS

Database(s)  
EDR ID Number  
EPA ID Number

**MANHATTAN POLY BAG CO (Continued)**

**1000239975**

Alt Fac RCRA Id: Not reported  
Alt Fac Sign Date: Not reported  
Mgmt Method Type Code: Not reported  
EPA ID: NYD080430606  
Facility Name: MANHATTAN POLY BAG COMPANY  
Facility Address: 94 NORTH 13 STREET  
Facility City: BROOKLYN  
Facility Address 2: Not reported  
Country: USA  
County: KI  
Mailing Name: MANHATTAN POLY BAG COMPANY  
Mailing Contact: GALEK SEYMOUR PRODUCTION  
Mailing Address: 94 NORTH 13 STREET  
Mailing Address 2: Not reported  
Mailing City: BROOKLYN  
Mailing State: NY  
Mailing Zip: Not reported  
Mailing Zip4: Not reported  
Mailing Country: USA  
Mailing Phone: 212-679-6577  
  
Document ID: NYO1601775  
Manifest Status: Completed after the designated time period for a TSDF to get a copy to the DEC  
Trans1 State ID: NYJA081  
Trans2 State ID: Not reported  
Generator Ship Date: 821119  
Trans1 Recv Date: 821119  
Trans2 Recv Date: Not reported  
TSD Site Recv Date: 821119  
Part A Recv Date: Not reported  
Part B Recv Date: Not reported  
Generator EPA ID: NYD080430606  
Trans1 EPA ID: NJD064330665  
Trans2 EPA ID: Not reported  
TSDF ID: NJD096865837  
Waste Code: D001 - NON-LISTED IGNITABLE WASTES  
Quantity: 00275  
Units: G - Gallons (liquids only)\* (8.3 pounds)  
Number of Containers: 005  
Container Type: DM - Metal drums, barrels  
Handling Method: T Chemical, physical, or biological treatment.  
Specific Gravity: 100  
Year: 82  
Manifest Tracking Num: Not reported  
Import Ind: Not reported  
Export Ind: Not reported  
Discr Quantity Ind: Not reported  
Discr Type Ind: Not reported  
Discr Residue Ind: Not reported  
Discr Partial Reject Ind: Not reported  
Discr Full Reject Ind: Not reported  
Manifest Ref Num: Not reported  
Alt Fac RCRA Id: Not reported  
Alt Fac Sign Date: Not reported  
Mgmt Method Type Code: Not reported  
EPA ID: NYD080430606  
Facility Name: MANHATTAN POLY BAG COMPANY

Map ID  
Direction  
Distance  
Distance (ft.)  
Elevation    Site

MAP FINDINGS

Database(s)  
EDR ID Number  
EPA ID Number

**MANHATTAN POLY BAG CO (Continued)**

**1000239975**

Facility Address: 94 NORTH 13 STREET  
Facility City: BROOKLYN  
Facility Address 2: Not reported  
Country: USA  
County: KI  
Mailing Name: MANHATTAN POLY BAG COMPANY  
Mailing Contact: GALEK SEYMOUR PRODUCTION  
Mailing Address: 94 NORTH 13 STREET  
Mailing Address 2: Not reported  
Mailing City: BROOKLYN  
Mailing State: NY  
Mailing Zip: Not reported  
Mailing Zip4: Not reported  
Mailing Country: USA  
Mailing Phone: 212-679-6577

Document ID: NYO1601685  
Manifest Status: TSDF copy  
Trans1 State ID: Not reported  
Trans2 State ID: Not reported  
Generator Ship Date: 810518  
Trans1 Recv Date: Not reported  
Trans2 Recv Date: Not reported  
TSD Site Recv Date: 810507  
Part A Recv Date: Not reported  
Part B Recv Date: Not reported  
Generator EPA ID: NYD080430606  
Trans1 EPA ID: Not reported  
Trans2 EPA ID: Not reported  
TSDF ID: Not reported  
Waste Code: Not reported  
Quantity: Not reported  
Units: Not reported  
Number of Containers: Not reported  
Container Type: Not reported  
Handling Method: Not reported  
Specific Gravity: Not reported  
Year: 80-81  
Manifest Tracking Num: Not reported  
Import Ind: Not reported  
Export Ind: Not reported  
Discr Quantity Ind: Not reported  
Discr Type Ind: Not reported  
Discr Residue Ind: Not reported  
Discr Partial Reject Ind: Not reported  
Discr Full Reject Ind: Not reported  
Manifest Ref Num: Not reported  
Alt Fac RCRA Id: Not reported  
Alt Fac Sign Date: Not reported  
Mgmt Method Type Code: Not reported  
EPA ID: NYD080430606  
Facility Name: MANHATTAN POLY BAG COMPANY  
Facility Address: 94 NORTH 13 STREET  
Facility City: BROOKLYN  
Facility Address 2: Not reported  
Country: USA  
County: KI

Map ID  
Direction  
Distance  
Distance (ft.)  
Elevation    Site

MAP FINDINGS

Database(s)  
EDR ID Number  
EPA ID Number

**MANHATTAN POLY BAG CO (Continued)**

**1000239975**

Mailing Name: MANHATTAN POLY BAG COMPANY  
Mailing Contact: GALEK SEYMOUR PRODUCTION  
Mailing Address: 94 NORTH 13 STREET  
Mailing Address 2: Not reported  
Mailing City: BROOKLYN  
Mailing State: NY  
Mailing Zip: Not reported  
Mailing Zip4: Not reported  
Mailing Country: USA  
Mailing Phone: 212-679-6577

Document ID: NYO1601694  
Manifest Status: Completed copy  
Trans1 State ID: 1812AK  
Trans2 State ID: Not reported  
Generator Ship Date: 810714  
Trans1 Recv Date: 810714  
Trans2 Recv Date: Not reported  
TSD Site Recv Date: 810716  
Part A Recv Date: Not reported  
Part B Recv Date: Not reported  
Generator EPA ID: NYD080430606  
Trans1 EPA ID: NJD064330665  
Trans2 EPA ID: Not reported  
TSDF ID: NJD096865837  
Waste Code: D001 - NON-LISTED IGNITABLE WASTES  
Quantity: 00385  
Units: G - Gallons (liquids only)\* (8.3 pounds)  
Number of Containers: 007  
Container Type: DM - Metal drums, barrels  
Handling Method: B Incineration, heat recovery, burning.  
Specific Gravity: 100  
Year: 80-81  
Manifest Tracking Num: Not reported  
Import Ind: Not reported  
Export Ind: Not reported  
Discr Quantity Ind: Not reported  
Discr Type Ind: Not reported  
Discr Residue Ind: Not reported  
Discr Partial Reject Ind: Not reported  
Discr Full Reject Ind: Not reported  
Manifest Ref Num: Not reported  
Alt Fac RCRA Id: Not reported  
Alt Fac Sign Date: Not reported  
Mgmt Method Type Code: Not reported  
EPA ID: NYD080430606  
Facility Name: MANHATTAN POLY BAG COMPANY  
Facility Address: 94 NORTH 13 STREET  
Facility City: BROOKLYN  
Facility Address 2: Not reported  
Country: USA  
County: KI  
Mailing Name: MANHATTAN POLY BAG COMPANY  
Mailing Contact: GALEK SEYMOUR PRODUCTION  
Mailing Address: 94 NORTH 13 STREET  
Mailing Address 2: Not reported  
Mailing City: BROOKLYN



Map ID  
Direction  
Distance  
Distance (ft.)  
Elevation

MAP FINDINGS

MANHATTAN POLY BAG CO (Continued)

EDR ID Number  
EPA ID Number

Database(s)

1000239975

Mailing State: NY  
Mailing Zip: Not reported  
Mailing Zip4: Not reported  
Mailing Country: USA  
Mailing Phone: 212-679-6577

Document ID: NYO1601703  
Manifest Status: Completed copy  
Trans1 State ID: NYJA081  
Trans2 State ID: Not reported  
Generator Ship Date: 810915  
Trans1 Recv Date: 810915  
Trans2 Recv Date: Not reported  
TSD Site Recv Date: 810916  
Part A Recv Date: Not reported  
Part B Recv Date: Not reported  
Generator EPA ID: NYD080430606  
Trans1 EPA ID: NJD064330665  
Trans2 EPA ID: Not reported  
TSD ID: NJD096865837  
Waste Code: D001 - NON-LISTED IGNITABLE WASTES  
Quantity: 00550  
Units: G - Gallons (liquids only)\* (8.3 pounds)  
Number of Containers: 010  
Container Type: DM - Metal drums, barrels  
Handling Method: B Incineration, heat recovery, burning.  
Specific Gravity: 100  
Year: 80-81  
Manifest Tracking Num: Not reported  
Import Ind: Not reported  
Export Ind: Not reported  
Discr Quantity Ind: Not reported  
Discr Type Ind: Not reported  
Discr Residue Ind: Not reported  
Discr Partial Reject Ind: Not reported  
Discr Full Reject Ind: Not reported  
Manifest Ref Num: Not reported  
Alt Fac RCRA Id: Not reported  
Alt Fac Sign Date: Not reported  
Mgmt Method Type Code: Not reported  
EPA ID: NYD080430606  
Facility Name: MANHATTAN POLY BAG COMPANY  
Facility Address: 94 NORTH 13 STREET  
Facility City: BROOKLYN  
Facility Address 2: Not reported  
Country: USA  
County: KI  
Mailing Name: MANHATTAN POLY BAG COMPANY  
Mailing Contact: GALEK SEYMOUR PRODUCTION  
Mailing Address: 94 NORTH 13 STREET  
Mailing Address 2: Not reported  
Mailing City: BROOKLYN  
Mailing State: NY  
Mailing Zip: Not reported  
Mailing Zip4: Not reported  
Mailing Country: USA  
Mailing Phone: 212-679-6577

Map ID  
Direction  
Distance  
Distance (ft.)  
Elevation    Site

MAP FINDINGS

Database(s)  
EDR ID Number  
EPA ID Number

**MANHATTAN POLY BAG CO (Continued)**

**1000239975**

Document ID: NYO1601712  
Manifest Status: Completed after the designated time period for a TSDF to get a copy to the DEC  
Trans1 State ID: NYJA081  
Trans2 State ID: Not reported  
Generator Ship Date: 811102  
Trans1 Recv Date: 811102  
Trans2 Recv Date: Not reported  
TSD Site Recv Date: 811111  
Part A Recv Date: Not reported  
Part B Recv Date: Not reported  
Generator EPA ID: NYD080430606  
Trans1 EPA ID: NJD064330665  
Trans2 EPA ID: Not reported  
TSDF ID: NJD096865837  
Waste Code: D001 - NON-LISTED IGNITABLE WASTES  
Quantity: 00330  
Units: G - Gallons (liquids only)\* (8.3 pounds)  
Number of Containers: 006  
Container Type: DM - Metal drums, barrels  
Handling Method: B Incineration, heat recovery, burning.  
Specific Gravity: 100  
Year: 80-81  
Manifest Tracking Num: Not reported  
Import Ind: Not reported  
Export Ind: Not reported  
Discr Quantity Ind: Not reported  
Discr Type Ind: Not reported  
Discr Residue Ind: Not reported  
Discr Partial Reject Ind: Not reported  
Discr Full Reject Ind: Not reported  
Manifest Ref Num: Not reported  
Alt Fac RCRA Id: Not reported  
Alt Fac Sign Date: Not reported  
Mgmt Method Type Code: Not reported  
EPA ID: NYD080430606  
Facility Name: MANHATTAN POLY BAG COMPANY  
Facility Address: 94 NORTH 13 STREET  
Facility City: BROOKLYN  
Facility Address 2: Not reported  
Country: USA  
County: KI  
Mailing Name: MANHATTAN POLY BAG COMPANY  
Mailing Contact: GALEK SEYMOUR PRODUCTION  
Mailing Address: 94 NORTH 13 STREET  
Mailing Address 2: Not reported  
Mailing City: BROOKLYN  
Mailing State: NY  
Mailing Zip: Not reported  
Mailing Zip4: Not reported  
Mailing Country: USA  
Mailing Phone: 212-679-6577

Document ID: NYO1601721  
Manifest Status: Completed after the designated time period for a TSDF to get a copy to the DEC  
Trans1 State ID: NYJA081  
Trans2 State ID: Not reported  
Generator Ship Date: 811203

Map ID  
Direction  
Distance  
Distance (ft.)  
Elevation    Site

MAP FINDINGS

Database(s)  
EDR ID Number  
EPA ID Number

**MANHATTAN POLY BAG CO (Continued)**

**1000239975**

Trans1 Recv Date: 811203  
Trans2 Recv Date: Not reported  
TSD Site Recv Date: 811204  
Part A Recv Date: Not reported  
Part B Recv Date: Not reported  
Generator EPA ID: NYD080430606  
Trans1 EPA ID: NJD064330665  
Trans2 EPA ID: Not reported  
TSDF ID: NJD096865837  
Waste Code: D001 - NON-LISTED IGNITABLE WASTES  
Quantity: 00275  
Units: G - Gallons (liquids only)\* (8.3 pounds)  
Number of Containers: 005  
Container Type: DM - Metal drums, barrels  
Handling Method: T Chemical, physical, or biological treatment.  
Specific Gravity: 100  
Year: 80-81  
Manifest Tracking Num: Not reported  
Import Ind: Not reported  
Export Ind: Not reported  
Discr Quantity Ind: Not reported  
Discr Type Ind: Not reported  
Discr Residue Ind: Not reported  
Discr Partial Reject Ind: Not reported  
Discr Full Reject Ind: Not reported  
Manifest Ref Num: Not reported  
Alt Fac RCRA Id: Not reported  
Alt Fac Sign Date: Not reported  
Mgmt Method Type Code: Not reported  
EPA ID: NYD080430606  
Facility Name: MANHATTAN POLY BAG COMPANY  
Facility Address: 94 NORTH 13 STREET  
Facility City: BROOKLYN  
Facility Address 2: Not reported  
Country: USA  
County: KI  
Mailing Name: MANHATTAN POLY BAG COMPANY  
Mailing Contact: GALEK SEYMOUR PRODUCTION  
Mailing Address: 94 NORTH 13 STREET  
Mailing Address 2: Not reported  
Mailing City: BROOKLYN  
Mailing State: NY  
Mailing Zip: Not reported  
Mailing Zip4: Not reported  
Mailing Country: USA  
Mailing Phone: 212-679-6577  
  
Document ID: NYO1601802  
Manifest Status: Completed copy  
Trans1 State ID: NYJA081  
Trans2 State ID: Not reported  
Generator Ship Date: 830114  
Trans1 Recv Date: 830114  
Trans2 Recv Date: Not reported  
TSD Site Recv Date: 830114  
Part A Recv Date: 030131  
Part B Recv Date: 030131

Map ID  
Direction  
Distance  
Distance (ft.)  
Elevation

MAP FINDINGS

MANHATTAN POLY BAG CO (Continued)

EDR ID Number  
EPA ID Number

Database(s)

1000239975

Generator EPA ID: NYD080430606  
Trans1 EPA ID: NJD064330665  
Trans2 EPA ID: Not reported  
TSD ID: NJD096865837  
Waste Code: D001 - NON-LISTED IGNITABLE WASTES  
Quantity: 00385  
Units: G - Gallons (liquids only)\* (8.3 pounds)  
Number of Containers: 007  
Container Type: DM - Metal drums, barrels  
Handling Method: T Chemical, physical, or biological treatment.  
Specific Gravity: 100  
Year: 83  
Manifest Tracking Num: Not reported  
Import Ind: Not reported  
Export Ind: Not reported  
Discr Quantity Ind: Not reported  
Discr Type Ind: Not reported  
Discr Residue Ind: Not reported  
Discr Partial Reject Ind: Not reported  
Discr Full Reject Ind: Not reported  
Manifest Ref Num: Not reported  
Alt Fac RCRA Id: Not reported  
Alt Fac Sign Date: Not reported  
Mgmt Method Type Code: Not reported  
EPA ID: NYD080430606  
Facility Name: MANHATTAN POLY BAG COMPANY  
Facility Address: 94 NORTH 13 STREET  
Facility City: BROOKLYN  
Facility Address 2: Not reported  
Country: USA  
County: KI  
Mailing Name: MANHATTAN POLY BAG COMPANY  
Mailing Contact: GALEK SEYMOUR PRODUCTION  
Mailing Address: 94 NORTH 13 STREET  
Mailing Address 2: Not reported  
Mailing City: BROOKLYN  
Mailing State: NY  
Mailing Zip: Not reported  
Mailing Zip4: Not reported  
Mailing Country: USA  
Mailing Phone: 212-679-6577  
  
Document ID: NYO1601811  
Manifest Status: Completed copy  
Trans1 State ID: NYJA081  
Trans2 State ID: Not reported  
Generator Ship Date: 830222  
Trans1 Recv Date: 830222  
Trans2 Recv Date: Not reported  
TSD Site Recv Date: 830223  
Part A Recv Date: 030308  
Part B Recv Date: 030308  
Generator EPA ID: NYD080430606  
Trans1 EPA ID: NJD064330665  
Trans2 EPA ID: Not reported  
TSD ID: NJD096865837  
Waste Code: D001 - NON-LISTED IGNITABLE WASTES

Map ID  
Direction  
Distance  
Distance (ft.)  
Elevation    Site

MAP FINDINGS

Database(s)  
EDR ID Number  
EPA ID Number

**MANHATTAN POLY BAG CO (Continued)**

**1000239975**

Quantity: 00275  
Units: G - Gallons (liquids only)\* (8.3 pounds)  
Number of Containers: 005  
Container Type: DM - Metal drums, barrels  
Handling Method: T Chemical, physical, or biological treatment.  
Specific Gravity: 100  
Year: 83  
Manifest Tracking Num: Not reported  
Import Ind: Not reported  
Export Ind: Not reported  
Discr Quantity Ind: Not reported  
Discr Type Ind: Not reported  
Discr Residue Ind: Not reported  
Discr Partial Reject Ind: Not reported  
Discr Full Reject Ind: Not reported  
Manifest Ref Num: Not reported  
Alt Fac RCRA Id: Not reported  
Alt Fac Sign Date: Not reported  
Mgmt Method Type Code: Not reported  
EPA ID: NYD080430606  
Facility Name: MANHATTAN POLY BAG COMPANY  
Facility Address: 94 NORTH 13 STREET  
Facility City: BROOKLYN  
Facility Address 2: Not reported  
Country: USA  
County: KI  
Mailing Name: MANHATTAN POLY BAG COMPANY  
Mailing Contact: GALEK SEYMOUR PRODUCTION  
Mailing Address: 94 NORTH 13 STREET  
Mailing Address 2: Not reported  
Mailing City: BROOKLYN  
Mailing State: NY  
Mailing Zip: Not reported  
Mailing Zip4: Not reported  
Mailing Country: USA  
Mailing Phone: 212-679-6577  
  
Document ID: NYA3809373  
Manifest Status: Completed copy  
Trans1 State ID: PLATE#  
Trans2 State ID: Not reported  
Generator Ship Date: 860224  
Trans1 Recv Date: 860224  
Trans2 Recv Date: Not reported  
TSD Site Recv Date: 860224  
Part A Recv Date: 860228  
Part B Recv Date: 860310  
Generator EPA ID: NYD080430606  
Trans1 EPA ID: NYD000824334  
Trans2 EPA ID: Not reported  
TSDF ID: NYD000824334  
Waste Code: F003 - UNKNOWN  
Quantity: 00275  
Units: G - Gallons (liquids only)\* (8.3 pounds)  
Number of Containers: 005  
Container Type: DM - Metal drums, barrels  
Handling Method: B Incineration, heat recovery, burning.

Map ID  
Direction  
Distance  
Distance (ft.)  
Elevation    Site

MAP FINDINGS

Database(s)  
EDR ID Number  
EPA ID Number

**MANHATTAN POLY BAG CO (Continued)**

**1000239975**

Specific Gravity: 100  
Year: 86  
Manifest Tracking Num: Not reported  
Import Ind: Not reported  
Export Ind: Not reported  
Discr Quantity Ind: Not reported  
Discr Type Ind: Not reported  
Discr Residue Ind: Not reported  
Discr Partial Reject Ind: Not reported  
Discr Full Reject Ind: Not reported  
Manifest Ref Num: Not reported  
Alt Fac RCRA Id: Not reported  
Alt Fac Sign Date: Not reported  
Mgmt Method Type Code: Not reported  
EPA ID: NYD080430606  
Facility Name: MANHATTAN POLY BAG COMPANY  
Facility Address: 94 NORTH 13 STREET  
Facility City: BROOKLYN  
Facility Address 2: Not reported  
Country: USA  
County: KI  
Mailing Name: MANHATTAN POLY BAG COMPANY  
Mailing Contact: GALEK SEYMOUR PRODUCTION  
Mailing Address: 94 NORTH 13 STREET  
Mailing Address 2: Not reported  
Mailing City: BROOKLYN  
Mailing State: NY  
Mailing Zip: Not reported  
Mailing Zip4: Not reported  
Mailing Country: USA  
Mailing Phone: 212-679-6577  
  
Document ID: NYA3852764  
Manifest Status: Completed copy  
Trans1 State ID: PLATE#826  
Trans2 State ID: Not reported  
Generator Ship Date: 860410  
Trans1 Recv Date: 860410  
Trans2 Recv Date: Not reported  
TSD Site Recv Date: 860410  
Part A Recv Date: 860415  
Part B Recv Date: 860505  
Generator EPA ID: NYD080430606  
Trans1 EPA ID: NYD000824334  
Trans2 EPA ID: Not reported  
TSDF ID: NYD000824334  
Waste Code: F003 - UNKNOWN  
Quantity: 00275  
Units: G - Gallons (liquids only)\* (8.3 pounds)  
Number of Containers: 005  
Container Type: DM - Metal drums, barrels  
Handling Method: B Incineration, heat recovery, burning.  
Specific Gravity: 100  
Year: 86  
Manifest Tracking Num: Not reported  
Import Ind: Not reported  
Export Ind: Not reported

Map ID  
Direction  
Distance  
Distance (ft.)  
Elevation    Site

MAP FINDINGS

Database(s)  
EDR ID Number  
EPA ID Number

**MANHATTAN POLY BAG CO (Continued)**

**1000239975**

Discr Quantity Ind: Not reported  
Discr Type Ind: Not reported  
Discr Residue Ind: Not reported  
Discr Partial Reject Ind: Not reported  
Discr Full Reject Ind: Not reported  
Manifest Ref Num: Not reported  
Alt Fac RCRA Id: Not reported  
Alt Fac Sign Date: Not reported  
Mgmt Method Type Code: Not reported  
EPA ID: NYD080430606  
Facility Name: MANHATTAN POLY BAG COMPANY  
Facility Address: 94 NORTH 13 STREET  
Facility City: BROOKLYN  
Facility Address 2: Not reported  
Country: USA  
County: KI  
Mailing Name: MANHATTAN POLY BAG COMPANY  
Mailing Contact: GALEK SEYMOUR PRODUCTION  
Mailing Address: 94 NORTH 13 STREET  
Mailing Address 2: Not reported  
Mailing City: BROOKLYN  
Mailing State: NY  
Mailing Zip: Not reported  
Mailing Zip4: Not reported  
Mailing Country: USA  
Mailing Phone: 212-679-6577

**RCRA-NonGen:**

Date form received by agency: 01/01/2006  
Facility name: MANHATTAN POLY BAG CO  
Facility address: 94 N 13TH ST  
BROOKLYN, NY 112111008  
EPA ID: NYD080430606  
Mailing address: N 13TH ST  
BROOKLYN, NY 11211  
Contact: -  
Contact address: N 13TH ST  
BROOKLYN, NY 11211  
Contact country: US  
Contact telephone: Not reported  
Contact email: Not reported  
EPA Region: 02  
Land type: Facility is not located on Indian land. Additional information is not known.  
Classification: Non-Generator  
Description: Handler: Non-Generators do not presently generate hazardous waste

Handler accessibility indicator: Transferred to the program or state equivalent.

**Handler Activities Summary:**

U.S. importer of hazardous waste: Unknown  
Mixed waste (haz. and radioactive): Unknown  
Recycler of hazardous waste: No  
Transporter of hazardous waste: No  
Treater, storer or disposer of HW: No  
Underground injection activity: No  
On-site burner exemption: Unknown  
Furnace exemption: Unknown

Map ID  
Direction  
Distance  
Distance (ft.)  
Elevation    Site

MAP FINDINGS

Database(s)  
EDR ID Number  
EPA ID Number

**MANHATTAN POLY BAG CO (Continued)**

**1000239975**

Used oil fuel burner: No  
Used oil processor: No  
User oil refiner: No  
Used oil fuel marketer to burner: No  
Used oil Specification marketer: No  
Used oil transfer facility: No  
Used oil transporter: No  
Off-site waste receiver: Commercial status unknown

**Historical Generators:**

Date form received by agency: 07/08/1999  
Facility name: MANHATTAN POLY BAG CO  
Classification: Not a generator, verified

Date form received by agency: 12/18/1980  
Facility name: MANHATTAN POLY BAG CO  
Classification: Large Quantity Generator

**Facility Has Received Notices of Violations:**

Regulation violated: Not reported  
Area of violation: Generators - General  
Date violation determined: 10/28/1988  
Date achieved compliance: 01/26/1989  
Violation lead agency: State  
Enforcement action: WRITTEN INFORMAL  
Enforcement action date: 12/01/1988  
Enf. disposition status: Not reported  
Enf. disp. status date: Not reported  
Enforcement lead agency: State  
Proposed penalty amount: Not reported  
Final penalty amount: Not reported  
Paid penalty amount: Not reported

**Evaluation Action Summary:**

Evaluation date: 09/15/1999  
Evaluation: COMPLIANCE EVALUATION INSPECTION ON-SITE  
Area of violation: Not reported  
Date achieved compliance: Not reported  
Evaluation lead agency: EPA

Evaluation date: 10/28/1988  
Evaluation: COMPLIANCE EVALUATION INSPECTION ON-SITE  
Area of violation: Generators - General  
Date achieved compliance: 01/26/1989  
Evaluation lead agency: State

Evaluation date: 03/12/1987  
Evaluation: COMPLIANCE EVALUATION INSPECTION ON-SITE  
Area of violation: Not reported  
Date achieved compliance: Not reported  
Evaluation lead agency: State



Map ID  
Direction  
Distance  
Distance (ft.)  
Elevation

MAP FINDINGS

Site

Database(s)

EDR ID Number  
EPA ID Number

**87**  
**WNW**  
**1/8-1/4**  
**765 ft.**

**LOT 30,TAXBLOCK 2287**  
**2 NORTH 11 STREET**  
**BROOKLYN, NY 11211**

**E DESIGNATION**    **S108469827**  
**N/A**

**Relative:**  
**Lower**

**E DESIGNATION:**

**Actual:**  
**1 ft.**

Tax Lot(s): 30  
E-No: E-138  
Effective Date: 5/11/2005  
Satisfaction Date: Not reported  
Ceqr Number: 04DCP003K  
Ulurp Number: 050110 ZRK, 050111 ZMK, 050415 MMK, 040416 MMK, 040417 MMK, 040418 MMK, 050110 (A) ZRK, 050111 (A) ZMK  
Zoning Map No: 12c, 12d, 13a, 13b  
Description: Underground Gasoline Storage Tanks\* Testing Protocol  
Description 2: Not reported  
Borough Code: BK  
Community District: 301  
Census Tract: 577  
Census Block: 2001  
School District: 14  
City Council District: 33  
Fire Company: L106  
Health Area: 30  
Police Precinct: 094  
Zone District 1: M3-1  
Zone District 2: Not reported  
Commercial Overlay1: Not reported  
Commercial Overlay2: Not reported  
Special Purpose District1: Not reported  
Special Purpose District2: Not reported  
All Components1: M3-1  
All Components2: Not reported  
Split Boundary Indicator: N  
Building Class: E9  
Land Use Category: 06  
Number of Easements: 0  
Owner, Type of Code: P  
Owner Name: 10TH STREET LLC  
Lot Area: 000201300  
Total Building Floor Area: 00000036000  
Commercial Floor Area: 00000036000  
Office Floor Area: 00000000000  
Retail Floor Area: 00000000000  
Garage Floor Area: 00000000000  
Storage Floor Area: 00000036000  
Factory Floor Area: 00000000000  
Other Floor Area: 00000000000  
Floor Area,Total Bld Source Code7  
Number of Buildings: 00001  
Number of Floors: 001.00  
Residential Units: 00000  
Non and Residential Units: 00001  
Lot Frontage: 0215.00  
Lot Depth: 0200.00  
Building Frontage: 0180.00  
Building Depth: 0200.00  
Proximity Code: 0  
Irregular Lot Code: Y

Map ID  
Direction  
Distance  
Distance (ft.)  
Elevation

MAP FINDINGS

LOT 30,TAXBLOCK 2287 (Continued)

EDR ID Number  
EPA ID Number

Database(s)

S108469827

Lot Type: 5  
Basement Type Grade: 5  
Land Assessed Value: 00000367650  
Total Assessed Value: 00000954000  
Land Exempt Value: 00000000000  
Total Exempt Value: 00000586350  
Year Built: 1999  
Year Built Code: Not reported  
Year Altered1: 0000  
Year Altered2: 0000  
Historic District Name: Not reported  
Landmark Name: Not reported  
Built Floor Area Ratio-Far: 0000.18  
Maximum Allowable Far: 02.00  
Borough Code: 3  
Borough Tax Block And Lot: 3022870030  
Condominium Number: 00000  
Census Tract 2: 0577  
X Coordinate: 0994682  
Y Coordinate: 0203337  
Zoning Map: 12C  
Sanborn Map: 304 003  
Tax Map: 30804  
E Designation No: Not reported  
Date of RPAD Data: 11/2005  
Date of DCAS Data: 01/2006  
Date of Zoning Data: 11/2005  
Date of Major Property Data: 11/2005  
Date of Landmark Data: 12/2005  
Date of Base Map Data: 01/2006  
Date of Mass Appraisal Data: 11/2005  
Date of Political and Adm Data: 08/2005  
Pluto-Base Map Indicator: 1

K88  
South  
1/8-1/4  
786 ft.

LOT 5,TAXBLOCK 2309  
56 NORTH 9 STREET  
BROOKLYN, NY 11211

E DESIGNATION S108469847  
N/A

Site 1 of 10 in cluster K

Relative:  
Higher

E DESIGNATION:

Actual:  
26 ft.

Tax Lot(s): 5  
E-No: E-138  
Effective Date: 5/11/2005  
Satisfaction Date: Not reported  
Ceqr Number: 04DCP003K  
Ulurp Number: 050110 ZRK, 050111 ZMK, 050415 MMK, 040416 MMK, 040417 MMK, 040418 MMK, 050110 (A) ZRK, 050111 (A) ZMK  
Zoning Map No: 12c, 12d, 13a, 13b  
Description: Underground Gasoline Storage Tanks\* Testing Protocol  
Description 2: Not reported  
Borough Code: BK  
Community District: 301  
Census Tract: 557  
Census Block: 2005  
School District: 14  
City Council District: 33  
Fire Company: L106

Map ID  
Direction  
Distance  
Distance (ft.)  
Elevation

MAP FINDINGS

**LOT 5,TAXBLOCK 2309 (Continued)**

EDR ID Number  
EPA ID Number

Database(s)

**S108469847**

Health Area: 30  
Police Precinct: 094  
Zone District 1: M1-2/R6A  
Zone District 2: Not reported  
Commercial Overlay1: Not reported  
Commercial Overlay2: Not reported  
Special Purpose District1: MX-8  
Special Purpose District2: Not reported  
All Components1: M1-2/R6A/MX-8  
All Components2: Not reported  
Split Boundary Indicator: N  
Building Class: E1  
Land Use Category: 06  
Number of Easements: 0  
Owner, Type of Code: Not reported  
Owner Name: RONIT REALTY LLC  
Lot Area: 000017000  
Total Building Floor Area: 00000016625  
Commercial Floor Area: 00000016625  
Office Floor Area: 00000000000  
Retail Floor Area: 00000000000  
Garage Floor Area: 00000000000  
Storage Floor Area: 00000016625  
Factory Floor Area: 00000000000  
Other Floor Area: 00000000000  
Floor Area,Total Bld Source Code7  
Number of Buildings: 00001  
Number of Floors: 001.00  
Residential Units: 00000  
Non and Residential Units: 00002  
Lot Frontage: 0095.00  
Lot Depth: 0175.00  
Building Frontage: 0095.00  
Building Depth: 0175.00  
Proximity Code: 0  
Irregular Lot Code: N  
Lot Type: 5  
Basement Type Grade: 5  
Land Assessed Value: 00000100350  
Total Assessed Value: 00000253800  
Land Exempt Value: 00000000000  
Total Exempt Value: 00000000000  
Year Built: 1980  
Year Built Code: Not reported  
Year Altered1: 1980  
Year Altered2: 0000  
Historic District Name: Not reported  
Landmark Name: Not reported  
Built Floor Area Ratio-Far: 0000.98  
Maximum Allowable Far: 03.00  
Borough Code: 3  
Borough Tax Block And Lot: 3023090005  
Condominium Number: 00000  
Census Tract 2: 0557  
X Coordinate: 0995229  
Y Coordinate: 0201970  
Zoning Map: 12C

Map ID  
Direction  
Distance  
Distance (ft.)  
Elevation

MAP FINDINGS

LOT 5,TAXBLOCK 2309 (Continued)

EDR ID Number  
EPA ID Number

S108469847

Sanborn Map: 304 013  
Tax Map: 30804  
E Designation No: E-138  
Date of RPAD Data: 11/2005  
Date of DCAS Data: 01/2006  
Date of Zoning Data: 11/2005  
Date of Major Property Data: 11/2005  
Date of Landmark Data: 12/2005  
Date of Base Map Data: 01/2006  
Date of Mass Appraisal Data: 11/2005  
Date of Political and Adm Data: 08/2005  
Pluto-Base Map Indicator: 1

K89  
South  
1/8-1/4  
807 ft.

LOT 13,TAXBLOCK 2309  
62 NORTH 9 STREET  
BROOKLYN, NY 11211

E DESIGNATION

S108469791  
N/A

Site 2 of 10 in cluster K

Relative:  
Higher

E DESIGNATION:

Actual:  
27 ft.

Tax Lot(s): 13  
E-No: E-138  
Effective Date: 5/11/2005  
Satisfaction Date: Not reported  
Ceqr Number: 04DCP003K  
Ulurp Number: 050110 ZRK, 050111 ZMK, 050415 MMK, 040416 MMK, 040417 MMK, 040418 MMK, 050110 (A) ZRK, 050111 (A) ZMK  
Zoning Map No: 12c, 12d, 13a, 13b  
Description: Underground Gasoline Storage Tanks\* Testing Protocol  
Description 2: Not reported  
Borough Code: BK  
Community District: 301  
Census Tract: 557  
Census Block: 2005  
School District: 14  
City Council District: 33  
Fire Company: L106  
Health Area: 30  
Police Precinct: 094  
Zone District 1: M1-2/R6A  
Zone District 2: Not reported  
Commercial Overlay1: Not reported  
Commercial Overlay2: Not reported  
Special Purpose District1: MX-8  
Special Purpose District2: Not reported  
All Components1: M1-2/R6A/MX-8  
All Components2: Not reported  
Split Boundary Indicator: N  
Building Class: G2  
Land Use Category: 10  
Number of Easements: 0  
Owner, Type of Code: Not reported  
Owner Name: YEUNG, CHO KOON  
Lot Area: 000002500  
Total Building Floor Area: 00000002500  
Commercial Floor Area: 00000002500  
Office Floor Area: 00000000000  
Retail Floor Area: 00000000000

Map ID  
Direction  
Distance  
Distance (ft.)  
Elevation    Site

MAP FINDINGS

Database(s)    EDR ID Number  
EPA ID Number

**LOT 13,TAXBLOCK 2309 (Continued)**

**S108469791**

Garage Floor Area: 00000002500  
Storage Floor Area: 00000000000  
Factory Floor Area: 00000000000  
Other Floor Area: 00000000000  
Floor Area,Total Bld Source Code7  
Number of Buildings: 00001  
Number of Floors: 001.00  
Residential Units: 00000  
Non and Residential Units: 00001  
Lot Frontage: 0025.00  
Lot Depth: 0100.00  
Building Frontage: 0025.00  
Building Depth: 0100.00  
Proximity Code: 0  
Irregular Lot Code: N  
Lot Type: 5  
Basement Type Grade: 5  
Land Assessed Value: 00000016875  
Total Assessed Value: 00000032670  
Land Exempt Value: 00000000000  
Total Exempt Value: 00000000000  
Year Built: 1950  
Year Built Code: E  
Year Altered1: 0000  
Year Altered2: 0000  
Historic District Name: Not reported  
Landmark Name: Not reported  
Built Floor Area Ratio-Far: 0001.00  
Maximum Allowable Far: 03.00  
Borough Code: 3  
Borough Tax Block And Lot: 3023090013  
Condominium Number: 00000  
Census Tract 2: 0557  
X Coordinate: 0995306  
Y Coordinate: 0201905  
Zoning Map: 12C  
Sanborn Map: 304 013  
Tax Map: 30804  
E Designation No: E-138  
Date of RPAD Data: 11/2005  
Date of DCAS Data: 01/2006  
Date of Zoning Data: 11/2005  
Date of Major Property Data: 11/2005  
Date of Landmark Data: 12/2005  
Date of Base Map Data: 01/2006  
Date of Mass Appraisal Data: 11/2005  
Date of Political and Adm Data: 08/2005  
Pluto-Base Map Indicator: 1

Map ID  
Direction  
Distance  
Distance (ft.)  
Elevation

MAP FINDINGS

Site

Database(s)

EDR ID Number  
EPA ID Number

**L90**  
**SSE**  
**1/8-1/4**  
**815 ft.**

**BAROUH EATON ALLEN CORP.**  
**96 NORTH 10TH STREET**  
**BROOKLYN, NY 11211**

**AST** **A100293178**  
**N/A**

**Relative:**  
**Higher**

**Site 1 of 3 in cluster L**

AST:

**Actual:**  
**28 ft.**

AST:

Region: STATE  
Facility Id: 2-608339  
UTM X: 587979.69220  
UTM Y: 4508294.75803  
Expiration Date: 02/21/08  
Renewal Date: / /  
Total Capacity: 2000  
Facility Type: Not reported  
Site Type Name: Other  
Site Type Status: Active  
Mailing Company: BAROUH EATON ALLEN CORP.  
Mailing Title: Not reported  
Mailing Contact: KATHLEEN CICCHETTI  
Mailing Address: 67 KENT AVENUE  
Mailing Address 2: Not reported  
Mailing City: BROOKLYN  
Mailing State: NY  
Mailing Zip Code: 11211  
Mailing Phone No: (718) 782-2601  
Mailing Email: Not reported  
Owner Title: Not reported  
Owner Name: Not reported  
Owner Address: 67 KENT AVENUE  
Owner Address 2: Not reported  
Owner State: NY  
Owner Zip Code: 11211  
Owner Phone: (718) 782-2601  
Owner Company: BAROUH EATON ALLEN CORP.  
Emergency Contact: CHRISTOPHER MCGARRY  
Emergency Phone: (516) 997-4292  
Operator: RICARDO RODRIGO  
Operator Phone: (718) 782-2601  
Owner City: BROOKLYN  
Owner Sub Type: Corporate or Commercial  
Program Type: PBS

Tank Number: 001  
Tank Location Name: Aboveground - in contact with soil  
Tank Status: In Service  
Tank Model: Not reported  
Pipe Model: Not reported  
Active Status: Active  
Install Date: / /  
Capacity Gallons: 2000  
Material Name: #2 Fuel Oil  
Percentage: 100.00  
Tank Type Name: Steel/Carbon Steel/Iron  
Tank Internal Protection: None  
Tank Internal Protection 1: None  
Tank Internal Protection 2: Not reported  
Pipe Location Name: No Piping

Map ID  
Direction  
Distance  
Distance (ft.)  
Elevation

MAP FINDINGS

**BAROUH EATON ALLEN CORP. (Continued)**

EDR ID Number  
EPA ID Number

Database(s)

**A100293178**

Pipe Type Name: Steel/Carbon Steel/Iron  
Pipe External Protection 1: None  
Pipe External Protection 2: Not reported  
Tank Secondary Containment 1: None  
Tank Secondary Containment 2: Not reported  
Pipe Secondary Containment: Not reported  
Tank Leak Detection 1: None  
Tank Leak Detection 2: Not reported  
Pipe Leak Detection 1: Exempt Suction Piping  
Pipe Leak Detection 2: Not reported  
Type Of Overfill Prevention 1: Product Level Gauge (A/G)  
Type Of Overfill Prevention 2: Not reported  
Dispenser Method: Suction  
Spill Prevention: Not reported  
Tightness Test Method: Testing Not Required  
Date Tested: / /  
Next Test Date: / /  
Date Tank Closed: / /

**H91**  
**ESE**  
**1/8-1/4**  
**828 ft.**

**STANDARD WHITE METALS CORP**  
**121 N 12 ST**  
**BROOKLYN, NY 11211**

**UST**  
**HIST UST**

**U000394618**  
**N/A**

**Relative:**  
**Higher**

**Site 4 of 4 in cluster H**

UST:

**Actual:**  
**19 ft.**

UST:

Facility Id: 2-084751  
Region: STATE  
Expiration Date: 03/24/92  
Renewal Date: / /  
Total Capacity: 0  
Facility Type: Not reported  
Mailing Company: STANDARD WHITE METALS CORP  
Mailing Title: Not reported  
Mailing Contact: Not reported  
Mailing Address: 121 N 12 ST  
Mailing Address 2: Not reported  
Mailing City: BROOKLYN  
Mailing State: NY  
Mailing Zip Code: 11211  
Mailing Phone No: (718) 963-2200  
Mailing Email: Not reported  
Owner Title: Not reported  
Owner Name: Not reported  
Owner Address: 121 N 12 ST  
Owner Address 2: Not reported  
Owner State: NY  
Owner Zip Code: 11211  
Owner Phone: (718) 963-2200  
Owner Company: STANDARD WHITE METALS CORP  
Emergency Contact: PAT DE FALCO  
Emergency Phone: (516) 277-4586  
Operator: STANDARD WHITE METALS CORP  
Operator Phone: (718) 963-2200  
Owner City: BROOKLYN  
Owner Sub Type: Not reported

Map ID  
Direction  
Distance  
Distance (ft.)  
Elevation    Site

MAP FINDINGS

Database(s)  
EDR ID Number  
EPA ID Number

**STANDARD WHITE METALS CORP (Continued)**

**U000394618**

UTM X: 588134.98495  
UTM Y: 4508379.54699  
Site Type Name: Unknown  
Site Type Status: Unregulated  
Comments: Not reported  
  
Program Type: PBS  
  
Tank Number: 001  
Tank Location Name: Underground  
Tank Status: Closed - In Place  
Tank Model: Not reported  
Pipe Model: Not reported  
Active Status: Inactive  
Install Date: 03/01/85  
Capacity Gallons: 7500  
Material Name: #2 Fuel Oil  
Percentage: 100.00  
Tank Type Name: Steel/Carbon Steel/Iron  
Tank Internal Protection: None  
Tank Internal Protection 1: None  
Tank Internal Protection 2: Not reported  
Pipe Location Name: No Piping  
Pipe Type Name: Steel/Carbon Steel/Iron  
Pipe External Protection 1: None  
Pipe External Protection 2: Not reported  
Tank Secondary Containment 1: Vault (w/o access)  
Tank Secondary Containment 2: Not reported  
Pipe Secondary Containment: Not reported  
Tank Leak Detection 1: None  
Tank Leak Detection 2: Not reported  
Pipe Leak Detection 1: Not reported  
Pipe Leak Detection 2: Not reported  
Type Of Overfill Prevention 1: Product Level Gauge (A/G)  
Type Of Overfill Prevention 2: Not reported  
Dispenser Method: Suction  
Spill Prevention: Not reported  
Tightness Test Method: Testing Not Required  
Date Tested: / /  
Next Test Date: / /  
Date Tank Closed: / /

**HIST UST:**

PBS Number: 2-084751  
SPDES Number: Not reported  
Emergency Contact: PAT DE FALCO  
Emergency Telephone: (516) 277-4586  
Operator: STANDARD WHITE METALS CORP  
Operator Telephone: (718) 963-2200  
Owner Name: STANDARD WHITE METALS CORP  
Owner Address: 121 N 12 ST  
Owner City,St,Zip: BROOKLYN, NY 11211  
Owner Telephone: (718) 963-2200  
Owner Type: Not reported  
Owner Subtype: Not reported  
Mailing Name: STANDARD WHITE METALS CORP  
Mailing Address: 121 N 12 ST



Map ID  
Direction  
Distance  
Distance (ft.)  
Elevation

MAP FINDINGS

**STANDARD WHITE METALS CORP (Continued)**

EDR ID Number  
EPA ID Number

Database(s)

**U000394618**

Mailing Address 2: Not reported  
Mailing City,St,Zip: BROOKLYN, NY 11211  
Mailing Contact: Not reported  
Mailing Telephone: (718) 963-2200  
Owner Mark: First Owner  
Facility Status: 2 - Unregulated by PBS (the total capacity is less than 1,101 gallons)  
and Subpart 360-14.  
Facility Addr2: 121 N 12 ST  
SWIS ID: 6101  
Old PBS Number: Not reported  
Facility Type: Not reported  
Inspected Date: Not reported  
Inspector: Not reported  
Inspection Result: Not reported  
Federal ID: Not reported  
Certification Flag: False  
Certification Date: 03/24/1987  
Expiration Date: 03/24/1992  
Renew Flag: False  
Renewal Date: Not reported  
Total Capacity: 0  
FAMT: True  
Facility Screen: Minor Data Missing  
Owner Screen: Minor Data Missing  
Tank Screen: 0  
Dead Letter: False  
CBS Number: Not reported  
Town or City: NEW YORK CITY  
County Code: 61  
Town or City: 01  
Region: 2  
  
Tank Id: 001  
Tank Location: UNDERGROUND  
Tank Status: Closed-In Place  
Install Date: 19850301  
Capacity (gals): 7500  
Product Stored: NOS 1,2, OR 4 FUEL OIL  
Tank Type: Steel/carbon steel  
Tank Internal: Not reported  
Tank External: Not reported  
Pipe Location: Not reported  
Pipe Type: STEEL/IRON  
Pipe Internal: Not reported  
Pipe External: Not reported  
Second Containment: Diking  
Leak Detection: None  
Overfill Prot: Product Level Gauge  
Dispenser: Suction  
Date Tested: Not reported  
Next Test Date: Not reported  
Missing Data for Tank: Minor Data Missing  
Date Closed: Not reported  
Test Method: Not reported  
Deleted: False  
Updated: True  
Lat/long: Not reported

Map ID  
Direction  
Distance  
Distance (ft.)  
Elevation

MAP FINDINGS

Site  
Database(s)  
EDR ID Number  
EPA ID Number

**M92**  
**NW**  
**1/8-1/4**  
**852 ft.**

**TRANSGAS ENERGY SYSTEMS**  
**1 NORTH 12TH STREET**  
**BROOKLYN, NY 11211**

**Site 1 of 3 in cluster M**

**Relative:**  
**Lower**

**Actual:**  
**1 ft.**

**RCRA-SQG**  
**FINDS**  
**CBS UST**  
**MOSF UST**  
**CBS AST**  
**LTANKS**  
**NY Spills**  
**NY MANIFEST**  
**MOSF AST**  
**NY Hist Spills**  
**CBS**  
**MOSF**  
**CT MANIFEST**

**1000351174**  
**NYD086231917**

**RCRA-SQG:**

Date form received by agency: 01/01/2006  
Facility name: BAYSIDE FUEL OIL DEPOT CORP  
Facility address: 1 N 12TH ST  
BROOKLYN, NY 11211  
EPA ID: NYD086231917  
Mailing address: SHORE PKWY  
BROOKLYN, NY 11214  
Contact: ANTHONY - NATALE  
Contact address: SHORE PKWY  
BROOKLYN, NY 11214  
Contact country: US  
Contact telephone: (718) 372-9800  
Contact email: Not reported  
EPA Region: 02  
Land type: Facility is not located on Indian land. Additional information is not known.  
Classification: Small Small Quantity Generator  
Description: Handler: generates more than 100 and less than 1000 kg of hazardous waste during any calendar month and accumulates less than 6000 kg of hazardous waste at any time; or generates 100 kg or less of hazardous waste during any calendar month, and accumulates more than 1000 kg of hazardous waste at any time

Handler accessibility indicator: Transferred to the program or state equivalent.

**Handler Activities Summary:**

U.S. importer of hazardous waste: Unknown  
Mixed waste (haz. and radioactive): Unknown  
Recycler of hazardous waste: No  
Transporter of hazardous waste: Yes  
Treater, storer or disposer of HW: No  
Underground injection activity: No  
On-site burner exemption: Unknown  
Furnace exemption: Unknown  
Used oil fuel burner: No  
Used oil processor: No  
Used oil refiner: No  
Used oil fuel marketer to burner: No  
Used oil Specification marketer: No  
Used oil transfer facility: No  
Used oil transporter: No  
Off-site waste receiver: Commercial status unknown

**Historical Generators:**

Date form received by agency: 12/18/1997

Map ID  
Direction  
Distance  
Distance (ft.)  
Elevation

MAP FINDINGS

**TRANSGAS ENERGY SYSTEMS (Continued)**

EDR ID Number  
EPA ID Number

Database(s)

**1000351174**

Facility name: BAYSIDE FUEL OIL DEPOT CORP  
Classification: Small Quantity Generator

Date form received by agency: 01/25/1994

Facility name: BAYSIDE FUEL OIL DEPOT CORP  
Site name: TEXACO SALES TERMINAL  
Classification: Large Quantity Generator

Date form received by agency: 03/17/1992

Facility name: BAYSIDE FUEL OIL DEPOT CORP  
Site name: STAR ENTERPRISE  
Classification: Large Quantity Generator

Date form received by agency: 11/19/1980

Facility name: BAYSIDE FUEL OIL DEPOT CORP  
Classification: Large Quantity Generator

Date form received by agency: 11/19/1980

Facility name: BAYSIDE FUEL OIL DEPOT CORP  
Classification: Not a generator, verified

Violation Status: No violations found

**Evaluation Action Summary:**

Evaluation date: 09/08/1992  
Evaluation: COMPLIANCE EVALUATION INSPECTION ON-SITE  
Area of violation: Not reported  
Date achieved compliance: Not reported  
Evaluation lead agency: EPA

Evaluation date: 09/18/1984  
Evaluation: COMPLIANCE EVALUATION INSPECTION ON-SITE  
Area of violation: Not reported  
Date achieved compliance: Not reported  
Evaluation lead agency: State

**FINDS:**

Other Pertinent Environmental Activity Identified at Site

Not reported

AFS (Aerometric Information Retrieval System (AIRS) Facility Subsystem) replaces the former Compliance Data System (CDS), the National Emission Data System (NEDS), and the Storage and Retrieval of Aerometric Data (SAROAD). AIRS is the national repository for information concerning airborne pollution in the United States. AFS is used to track emissions and compliance data from industrial plants. AFS data are utilized by states to prepare State Implementation Plans to comply with regulatory programs and by EPA as an input for the estimation of total national emissions. AFS is undergoing a major redesign to support facility operating permits required under Title V of the Clean Air Act.

NCDB (National Compliance Data Base) supports implementation of the Federal Insecticide, Fungicide, and Rodenticide Act (FIFRA) and the Toxic Substances Control Act (TSCA). The system tracks inspections in regions and states with cooperative agreements, enforcement actions,

Map ID  
Direction  
Distance  
Distance (ft.)  
Elevation    Site

MAP FINDINGS

Database(s)  
EDR ID Number  
EPA ID Number

**TRANSGAS ENERGY SYSTEMS (Continued)**

**1000351174**

and settlements.

The NEI (National Emissions Inventory) database contains information on stationary and mobile sources that emit criteria air pollutants and their precursors, as well as hazardous air pollutants (HAPs).

FIS (New York - Facility Information System) is New York's Department of Environmental Conservation (DEC) information system for tracking environmental facility information found across the State.

RCRAInfo is a national information system that supports the Resource Conservation and Recovery Act (RCRA) program through the tracking of events and activities related to facilities that generate, transport, and treat, store, or dispose of hazardous waste. RCRAInfo allows RCRA program staff to track the notification, permit, compliance, and corrective action activities required under RCRA.

PCS (Permit Compliance System) is a computerized management information system that contains data on National Pollutant Discharge Elimination System (NPDES) permit holding facilities. PCS tracks the permit, compliance, and enforcement status of NPDES facilities.

**CBS UST:**

UST\_CBS Number: 2-000222  
Region: STATE  
ICS No: Not reported  
PBS No: Not reported  
MOSF No: 2-1240  
Facility Tel: (718) 388-1515  
Town: NEW YORK CITY  
Operator: NICHOLAS DEMARIA  
Emergency Contact: VINCENT ALEGRETTI  
Emergency Contact Phone: (718) 388-1515  
Certification Date: 11/07/2001  
Expiration Date: 02/08/2004  
Owner Name: BAYSIDE FUEL OIL DEPOT CORP.  
Owner Address: 1776 SHORE PARKWAY  
Owner City,St,Zip: BROOKLYN, NY 11211  
Owner Tele: (718) 372-9800  
Owner Type: Corporate/Commercial  
Total Tanks: 1  
Facility Type: RETAIL GASOLINE SALES  
Mail To Name: BAYSIDE FUEL OIL DEPOT CORP.  
Mail To Contact: VINCENT ALLEGRETTI  
Mail To Address: 1776 SHORE PARKWAY  
Mail To Address 2: Not reported  
Mail To City,St,Zip: BROOKLYN, NY 11214  
Facility Status: NO LONGER A MAJOR FACILITY  
Mail To Telephone: (718) 372-9800  
SPDES No: 0-006301  
Owner Subtype: Not reported

Tank Number: 013  
Date Entered: 11/05/1997  
Capacity: 1080  
Chemical: Xylene (mixed)

Map ID  
Direction  
Distance  
Distance (ft.)  
Elevation

MAP FINDINGS

TRANSGAS ENERGY SYSTEMS (Continued)

EDR ID Number  
EPA ID Number

Database(s)

1000351174

Tank Closed: 11/97  
Tank Status: In Service  
Tank Type: Steel/carbon steel  
Install Date: 04/85  
CAS No: 1330207  
Substance: More than one Hazardous Substance on DEC List  
Tank Location: UNDERGROUND, VAULTED, WITH ACCESS  
Tank Internal: None  
Tank External: None  
Pipe Location: Underground  
Pipe Internal: None  
Pipe External: None  
Leak Detection: Other  
2nd Containmt: Vault (w/access)  
Overfill Protection: Product Level Gauge  
Haz Percent: 36  
Pipe Containment: None  
Tank Error Status: No Missing Data  
Tank Secret: False  
Date Entered: 07:30:09  
Last Test: Not reported  
Due Date: Not reported  
SWIS Code: 6101  
Pipe Type: STEEL/IRON  
Cert Flag: False  
Is it There: False  
Is Updated: False  
Owners Mark: Second Owner  
Lat/Long: 40|43|29 / 73|57|37  
Renew Date: 02/01/93  
Deliquent: False  
Total Capacity: 8000  
Date Expired: 05/14/95  
Flag: C  
Case No: Not reported  
Federal Amt: True  
Pipe Flag: False  
Reserve Flag: True

Tank Number: 012  
Date Entered: 11/05/1997  
Capacity: 1080  
Chemical: Xylene (mixed)  
Tank Closed: 11/97  
Tank Status: In Service  
Tank Type: Steel/carbon steel  
Install Date: 04/85  
CAS No: 1330207  
Substance: More than one Hazardous Substance on DEC List  
Tank Location: UNDERGROUND, VAULTED, WITH ACCESS  
Tank Internal: None  
Tank External: None  
Pipe Location: Underground  
Pipe Internal: None  
Pipe External: None  
Leak Detection: Other

Map ID  
Direction  
Distance  
Distance (ft.)  
Elevation

MAP FINDINGS

**TRANS GAS ENERGY SYSTEMS (Continued)**

EDR ID Number  
EPA ID Number

Database(s)

**1000351174**

2nd Containmt: Vault (w/access)  
Overfill Protection: Product Level Gauge  
Haz Percent: 36  
Pipe Containment: None  
Tank Error Status: No Missing Data  
Tank Secret: False  
Date Entered: 07:30:00  
Last Test: Not reported  
Due Date: Not reported  
SWIS Code: 6101  
Pipe Type: STEEL/IRON  
Cert Flag: False  
Is it There: False  
Is Updated: False  
Owners Mark: Second Owner  
Lat/Long: 40|43|29 / 73|57|37  
Renew Date: 02/01/93  
Deliquent: False  
Total Capacity: 8000  
Date Expired: 05/14/95  
Flag: C  
Case No: Not reported  
Federal Amt: True  
Pipe Flag: False  
Reserve Flag: True

**MOSF UST:**

Facility ID: 2-1240  
SWIS Code: 61  
Facility Town: NEW YORK CITY  
Contact Phone: (718) 372-9800  
Emerg Contact: ALFRED ALLEGRETTI  
Emergency Telephone: (718) 372-9800  
CBS Number: -  
SPDES Num: -  
Total Tanks: 13  
Total Capacity: 5551798  
Avg Throughput: 588000  
License Stat: 1  
Facility Status: ACTIVE FACILITY  
Facility Type: STORAGE TERMINAL/PETROLEUM DISTRIBUTOR  
Prod Xfer Options: AD  
Expiration Date: 03/31/2002  
Applic Rcvd: 10/07/1997  
Operator: ALFRED ALLEGRETTI  
Owner Name: BAYSIDE FUEL OIL DEPOT CORP.  
Owner Address: 1776 SHORE PARKWAY  
Owner City,St,Zip: BROOKLYN, NY 11214-  
Owner Telephone: (718) 372-9800  
Owner Type: Corporate/Commercial  
Owner Status: 1  
Owner Mark: Third Owner  
Mail To Name: BAYSIDE FUEL OIL DEPOT CORP.  
Mail To Address: 1776 SHORE PARKWAY  
Mail To Address 2: PO BOX 140128  
Mail City,St,Zip: BROOKLYN, NY 11214-0002  
Mail To Contact: ALFRED ALLEGRETTI

Map ID  
Direction  
Distance  
Distance (ft.)  
Elevation

MAP FINDINGS

**TRANSGAS ENERGY SYSTEMS (Continued)**

EDR ID Number  
EPA ID Number

Database(s)

**1000351174**

Mail To Telephone: (718) 372-9800  
Legal Agent Name: ALFRED ALLEGRETTI  
Legal Agent Address: 1776 SHORE PARKWAY  
Legal Agent City,St,Zip: BROOKLYN, NY 11214-  
Date Filed: 03/65

Tank ID: 012  
Tank Location: UNDERGROUND, VAULTED, WITH ACCESS  
Install Date: 04/85  
Capacity (Gal): 1080  
Product: UNKNOWN  
Tank Status: In Service  
Tank Type: Steel/carbon steel  
Tank Internal: Not reported  
Tank External: Not reported  
Pipe Location: Not reported  
Pipe Type: STEEL/IRON  
Pipe Internal: Not reported  
Pipe External: Not reported  
Second Contain: Diking  
Leak Detection: Other  
Overfill Protection: Product Level Gauge  
Dispenser: Suction  
Test Date: 12/93  
Date Closed: Not reported  
Latitude: 40|43|29  
Longitude: 73|57|37  
Status of Data: Minor Errors  
Inspected Date: 09/29/1997  
Inspector Initials: AS  
Inspector Status: Not reported  
Pipe Flag: True  
License Issued: 11/01/1997  
Vessel Id: Not reported  
Renew Flag: True  
Renew Date: 10/31/2001  
Federal Id No: Not reported  
COI Date: / /

Tank ID: 013  
Tank Location: UNDERGROUND, VAULTED, WITH ACCESS  
Install Date: 04/85  
Capacity (Gal): 1080  
Product: UNKNOWN  
Tank Status: In Service  
Tank Type: Steel/carbon steel  
Tank Internal: Not reported  
Tank External: Not reported  
Pipe Location: Not reported  
Pipe Type: STEEL/IRON  
Pipe Internal: Not reported  
Pipe External: Not reported  
Second Contain: Diking  
Leak Detection: Other  
Overfill Protection: Product Level Gauge  
Dispenser: Suction

Map ID  
Direction  
Distance  
Distance (ft.)  
Elevation

MAP FINDINGS

TRANSGAS ENERGY SYSTEMS (Continued)

EDR ID Number  
EPA ID Number

Database(s)

1000351174

Test Date: 12/93  
Date Closed: Not reported  
Latitude: 40|43|29  
Longitude: 73|57|37  
Status of Data: Minor Errors  
Inspected Date: 09/29/1997  
Inspector Initials: AS  
Inspector Status: Not reported  
Pipe Flag: True  
License Issued: 11/01/1997  
Vessel Id: Not reported  
Renew Flag: True  
Renew Date: 10/31/2001  
Federal Id No: Not reported  
COI Date: / /

MOSF:

Facility ID: 2-1240  
Program Type: MOSF  
Dec Region: 2  
Expiration Date: 2009/03/31  
Tank Status: Active  
UTMX: 587800.4326  
UTMY: 4508705.2693

CBS AST:

CBS Number: 2-000222  
Region: STATE  
ICS Number: Not reported  
PBS Number: Not reported  
MOSF Number: 2-1240  
Telephone: (718) 388-1515  
Facility Town: NEW YORK CITY  
Operator: NICHOLAS DEMARIA  
Emrgncy Contact: VINCENT ALEGRETTI  
Emrgncy Phone: (718) 388-1515  
Expiration Date: 02/08/2004  
Owner Name: BAYSIDE FUEL OIL DEPOT CORP.  
Owner Address: 1776 SHORE PARKWAY  
Owner City,St,Zip: BROOKLYN, NY 11211  
Owner Telephone: (718) 372-9800  
Owner type: Corporate/Commercial  
Facility Type: RETAIL GASOLINE SALES  
Mail Name: BAYSIDE FUEL OIL DEPOT CORP.  
Mail Contact Addr: 1776 SHORE PARKWAY  
Mail Contact Addr2: Not reported  
Mail Contact Contact: VINCENT ALLEGRETTI  
Mail Contact City,St,Zip: BROOKLYN, NY 11214  
Mail Phone: (718) 372-9800  
SPDES Number: 0-006301  
Facility Status: ACTIVE FACILITY  
Owner Sub Type: Not reported

Tank Id: 11  
Date Entered: 05/14/1991  
Capacity (Gal): 8000



Map ID  
Direction  
Distance  
Distance (ft.)  
Elevation

MAP FINDINGS

TRANSGAS ENERGY SYSTEMS (Continued)

EDR ID Number  
EPA ID Number

Database(s)

1000351174

Chemical: Toluene  
Tank Closed: Not reported  
Tank Status: In Service  
Tank Type: Steel/carbon steel  
Install Date: 11/89  
Certified Date: 11/07/2001  
CAS Number: 108883  
Substance: Single Hazardous Substance on DEC List  
Tank Location: ABOVEGROUND ON SADDLES LEGS, STILTS, RACK, OR CRADLE  
Intrnl Protection: None  
Extrnl Protection: Painted/Asphalt Coating  
Pipe Location: Aboveground  
Pipe Type: STEEL/IRON  
Pipe Internal: None  
Pipe External: 1  
Pipe Containment: Diking  
Tank Containment: Diking  
Leak Detection: Other  
Overfill Protection: High Level Alarm  
Haz Percent: 100  
Total Tanks: 1  
Tank Secret: False  
Last Test: Not reported  
Due Date: Not reported  
Tank Error Status: No Missing Data  
SWIS Code: 6101  
Lat/Long: 40|43|29 / 73|57|37  
Pipe Flag: False  
Federal ID: Not reported  
Is Updated: F  
Renew Date: 02/01/93  
Is it There: F  
Deliquent: F  
Date Expired: 05/14/95  
Owner Mark: 2  
Certificate Needs to be Printed: False  
Fiscal Amt for Registration Fee Correct: True  
Renewal Has Been Printed for Facility: True  
Pre-Printed Renewal App Last Printed: 10/30/2001  
Total Capacity of All Active Tanks(gal): 8000

Tank Id: 12  
Date Entered: 05/14/1991  
Capacity (Gal): 10000  
Chemical: Toluene  
Tank Closed: 00/00  
Tank Status: In Service  
Tank Type: Steel/carbon steel  
Install Date: 01/91  
Certified Date: 11/07/2001  
CAS Number: 108883  
Substance: Single Hazardous Substance on DEC List  
Tank Location: ABOVEGROUND ON SADDLES LEGS, STILTS, RACK, OR CRADLE  
Intrnl Protection: None  
Extrnl Protection: Painted/Asphalt Coating  
Pipe Location: Aboveground

Map ID  
Direction  
Distance  
Distance (ft.)  
Elevation

MAP FINDINGS

TRANSGAS ENERGY SYSTEMS (Continued)

EDR ID Number  
EPA ID Number

Database(s)

1000351174

Pipe Type: STEEL/IRON  
Pipe Internal: None  
Pipe External: 1  
Pipe Containment: Diking  
Tank Containment: Diking  
Leak Detection: Other  
Overfill Protection: High Level Alarm  
Haz Percent: 100  
Total Tanks: 1  
Tank Secret: False  
Last Test: Not reported  
Due Date: Not reported  
Tank Error Status: No Missing Data  
SWIS Code: 6101  
Lat/Long: 40|43|29 / 73|57|37  
Pipe Flag: False  
Federal ID: Not reported  
Is Updated: F  
Renew Date: 02/01/93  
Is it There: F  
Deliquent: F  
Date Expired: 05/14/95  
Owner Mark: 2  
Certificate Needs to be Printed: False  
Fiscal Amt for Registration Fee Correct: True  
Renewal Has Been Printed for Facility: True  
Pre-Printed Renewal App Last Printed: 10/30/2001  
Total Capacity of All Active Tanks(gal): 8000

LTANKS:

Site ID: 336794  
Spill Date: 01/28/05  
Facility Addr2: Not reported  
Facility ID: 0411570  
Program Number: 0411570  
SWIS: 2401  
Region of Spill: 2  
Investigator: qxabidi  
Referred To: Not reported  
Reported to Dept: 01/28/05  
CID: 14  
Spill Cause: Tank Overfill  
Water Affected: Not reported  
Spill Source: Commercial Vehicle  
Spill Notifier: Affected Persons  
Cleanup Ceased: / /  
Cleanup Meets Standard: False  
Last Inspection: / /  
Recommended Penalty: Penalty Not Recommended  
UST Involvement: False  
Spill Class: Known release with minimal potential for fire or hazard. DEC Response.  
Willing Responsible Party. Corrective action taken.  
Spill Closed Dt: 09/22/06  
Remediation Phase: 0  
Date Entered In Computer: 01/28/05  
Spill Record Last Update: 09/28/06  
Spille Namer: PAT

Map ID  
Direction  
Distance  
Distance (ft.)  
Elevation

MAP FINDINGS

TRANSGAS ENERGY SYSTEMS (Continued)

EDR ID Number  
EPA ID Number

Database(s)

1000351174

Spiller Company: CLASSIC FUEL  
Spiller Phone: (718) 384-3712  
Spiller Extention: Not reported  
Spiller Address: 150 BANKER STREET  
Spiller City,St,Zip: BROOKLYN, NY 11222  
Spiller County: 001  
Spiller Contact: SCOTT VITELLO  
Spiller Phone: (718) 372-9800  
Spiller Extention: Not reported  
DEC Region: 2  
Program Number: 0411570  
DER Facility ID: 272130  
Site ID: 336794  
Operable Unit ID: 1098795  
Operable Unit: 01  
Material ID: 578974  
Material Code: 0001  
Material Name: #2 Fuel Oil  
Case No.: Not reported  
Material FA: Petroleum  
Quantity: 10.00  
Units: Gallons  
Recovered: 10.00  
Resource Affected: Soil  
Oxygenate: False  
Site ID: Not reported  
Spill Tank Test: Not reported  
Tank Number: Not reported  
Tank Size: Not reported  
Test Method: Not reported  
Leak Rate: Not reported  
Gross Fail: Not reported  
Modified By: Not reported  
Last Modified: Not reported  
Test Method: Not reported  
DEC Memo: Start DECRemark - 0411570 Tipple was at the site at 6:40 AM and discovered the spill. Detailed work outline was discussed with Bayside and Classic Fuel to clean up both the yard area and the street. 08/10/06: This spill is transferred from Mr. Koon Tang to Q.Abidi. Called Pat at (718)372-9800 and talked to Ms. Dana regarding status of the spill. She said that when Mr. Pat will come she will find about it and she will convey my message to Pat. Mr. Pat will call me back. -QA 09/22/06: OnSeptember 21, received a closing confirmation letter from Mr. Albert Cirino (Model Petroleum Transportation INC.). According to Mr.Cirino the spill was on concrete. No water and no land were contaminated by the spill. the spill is cleaned. Also talkto Bayside Terminal manager Mr. Sergio, He said they clean their yard. Also talk to Mr. John (718)388-1515 he said yard is asphaltand asphalt is sealed, it is not open dirt. John spoke on phone that they picked up each & every pocket of the product.so according to letter of Albert Cirino and Conversation with John and Terminal Manager Sergio DEC Staff closed the spill. -QA END DECRemark - 0411570  
Remarks: Start CallerRemark - 0411570 OVER FILLED WHILE FILING UP A TANK: CLEANED UP: END CallerRemark - 0411570  
NY Spills:  
Site ID: 77439  
Facility Addr2: Not reported  
Facility ID: 0203677

Map ID  
Direction  
Distance  
Distance (ft.)  
Elevation

MAP FINDINGS

**TRANSGAS ENERGY SYSTEMS (Continued)**

EDR ID Number  
EPA ID Number

Database(s)

**1000351174**

Spill Number: 0203677  
Facility Type: ER  
SWIS: 2401  
Region of Spill: 2  
Investigator: SIGONA  
Referred To: Not reported  
Spill Date: 07/08/02  
Reported to Dept: 07/08/02  
CID: 14  
Spill Cause: Housekeeping  
Water Affected: Not reported  
Spill Source: Major Facility > 400,000 gal  
Spill Notifier: Affected Persons  
Cleanup Ceased: / /  
Cleanup Meets Std: False  
Last Inspection: / /  
Recommended Penalty: Penalty Not Recommended  
UST Trust: False  
Spill Class: Known release that creates a file or hazard. DEC Response. Willing  
Responsible Party. Corrective action taken.  
Spill Closed Dt: 05/20/03  
Remediation Phase: 0  
Date Entered In Computer: 07/08/02  
Spill Record Last Update: 05/20/03  
Spiller Name: W.D. HOWARD  
Spiller Company: CHEVRON PRODUCTS COMPANY  
Spiller Address: 2300 WINDY RIDGE PARKWAY  
Spiller City,St,Zip: ATLANTA, GA  
Spiller Company: 001  
Spiller Phone: Not reported  
Contact Name: Not reported  
Contact Phone: Not reported  
DEC Region: 2  
Program Number: 0203677  
DER Facility ID: 272130  
Site ID: 77439  
Operable Unit ID: 856570  
Operable Unit: 01  
Material ID: 560196  
Material Code: 0009  
Material Name: Gasoline  
Case No.: Not reported  
Material FA: Petroleum  
Quantity: 0.00  
Units: Gallons  
Recovered: 0.00  
Resource Affected: Groundwater  
Oxygenate: False  
Site ID: 77439  
Operable Unit ID: 856570  
Operable Unit: 01  
Material ID: 560197  
Material Code: 0159A  
Material Name: COAL TAR PITCH VOLATILES  
Case No.: 08007452  
Material FA: Hazardous Material  
Quantity: 0.00

Map ID  
Direction  
Distance  
Distance (ft.)  
Elevation

MAP FINDINGS

TRANSGAS ENERGY SYSTEMS (Continued)

EDR ID Number  
EPA ID Number

Database(s)

1000351174

Units: Gallons  
Recovered: 0.00  
Resource Affected: Groundwater  
Oxygenate: False  
Site ID: 77439  
Operable Unit ID: 856570  
Operable Unit: 01  
Material ID: 560198  
Material Code: 0180A  
Material Name: CREOSOTE  
Case No.: 08001589  
Material FA: Hazardous Material  
Quantity: 0.00  
Units: Gallons  
Recovered: 0.00  
Resource Affected: Groundwater  
Oxygenate: False  
DEC Memo: Start CallerRemark - 0203677 While drilling at location an odor of petroleum  
was noticed END CallerRemark - 0203677  
Remarks: Not reported  
  
Site ID: 77440  
Facility Addr2: Not reported  
Facility ID: 0211984  
Spill Number: 0211984  
Facility Type: ER  
SWIS: 2401  
Region of Spill: 2  
Investigator: SIGONA  
Referred To: Not reported  
Spill Date: 03/05/03  
Reported to Dept: 03/05/03  
CID: 14  
Spill Cause: Housekeeping  
Water Affected: Not reported  
Spill Source: Major Facility > 400,000 gal  
Spill Notifier: Affected Persons  
Cleanup Ceased: / /  
Cleanup Meets Std: False  
Last Inspection: / /  
Recommended Penalty: Penalty Not Recommended  
UST Trust: False  
Spill Class: Known release that creates a file or hazard. DEC Response. Unknown  
Responsible Party. Corrective action taken. (ISR)  
  
Spill Closed Dt: 07/11/03  
Remediation Phase: 0  
Date Entered In Computer: 03/05/03  
Spill Record Last Update: 12/04/03  
Spiller Name: W.D. HOWARD  
Spiller Company: CHEVRON PRODUCTS COMPANY  
Spiller Address: 2300 WINDY RIDGE PARKWAY  
Spiller City,St,Zip: ATLANTA, GA 30339-  
Spiller Company: 001  
Spiller Phone: Not reported  
Contact Name: CALLER  
Contact Phone: Not reported  
DEC Region: 2

Map ID  
Direction  
Distance  
Distance (ft.)  
Elevation

MAP FINDINGS

TRANSGAS ENERGY SYSTEMS (Continued)

EDR ID Number  
EPA ID Number

Database(s)

1000351174

Program Number: 0211984  
DER Facility ID: 272130  
Site ID: 77440  
Operable Unit ID: 863007  
Operable Unit: 01  
Material ID: 511760  
Material Code: 0159A  
Material Name: COAL TAR PITCH VOLATILES  
Case No.: 08007452  
Material FA: Hazardous Material  
Quantity: 0.00  
Units: Gallons  
Recovered: 0.00  
Resource Affected: Air  
Oxygenate: False  
Site ID: 77440  
Operable Unit ID: 863007  
Operable Unit: 01  
Material ID: 511759  
Material Code: 0009  
Material Name: Gasoline  
Case No.: Not reported  
Material FA: Petroleum  
Quantity: 0.00  
Units: Gallons  
Recovered: 0.00  
Resource Affected: Air  
Oxygenate: False  
DEC Memo: Start CallerRemark - 0211984 Caller stated company is digging and dirt smells  
of oil. END CallerRemark - 0211984  
Remarks: Not reported

[Click this hyperlink](#) while viewing on your computer to access  
additional NY\_SPILL: detail in the EDR Site Report.

NY MANIFEST:

Document ID: NJA0388649  
Manifest Status: Completed copy  
Trans1 State ID: NJDEPS103  
Trans2 State ID: Not reported  
Generator Ship Date: 871221  
Trans1 Recv Date: 871221  
Trans2 Recv Date: Not reported  
TSD Site Recv Date: 871221  
Part A Recv Date: 880115  
Part B Recv Date: 880105  
Generator EPA ID: NYD086231917  
Trans1 EPA ID: NJD000813477  
Trans2 EPA ID: Not reported  
TSDF ID: NJD080631369  
Waste Code: D001 - NON-LISTED IGNITABLE WASTES  
Quantity: 04000  
Units: P - Pounds  
Number of Containers: 010  
Container Type: DM - Metal drums, barrels  
Handling Method: T Chemical, physical, or biological treatment.  
Specific Gravity: 100

Map ID  
Direction  
Distance  
Distance (ft.)  
Elevation    Site

MAP FINDINGS

Database(s)  
EDR ID Number  
EPA ID Number

**TRANSGAS ENERGY SYSTEMS (Continued)**

**1000351174**

Year:	87
Manifest Tracking Num:	Not reported
Import Ind:	Not reported
Export Ind:	Not reported
Discr Quantity Ind:	Not reported
Discr Type Ind:	Not reported
Discr Residue Ind:	Not reported
Discr Partial Reject Ind:	Not reported
Discr Full Reject Ind:	Not reported
Manifest Ref Num:	Not reported
Alt Fac RCRA Id:	Not reported
Alt Fac Sign Date:	Not reported
Mgmt Method Type Code:	Not reported
EPA ID:	NYD086231917
Facility Name:	STAR ENTERPRISE
Facility Address:	1 NORTH 12TH ST-G OCONNER
Facility City:	BROOKLYN
Facility Address 2:	Not reported
Country:	USA
County:	KI
Mailing Name:	STAR ENTERPRISE
Mailing Contact:	JOHN F LOVE
Mailing Address:	333 RESEARCH CT
Mailing Address 2:	Not reported
Mailing City:	NORCROSS
Mailing State:	GA
Mailing Zip:	Not reported
Mailing Zip4:	Not reported
Mailing Country:	USA
Mailing Phone:	908-862-2277
Document ID:	NJA1471562
Manifest Status:	Completed after the designated time period for a TSDF to get a copy to the DEC
Trans1 State ID:	NJDEPS699
Trans2 State ID:	Not reported
Generator Ship Date:	920423
Trans1 Recv Date:	920423
Trans2 Recv Date:	Not reported
TSD Site Recv Date:	920423
Part A Recv Date:	920430
Part B Recv Date:	920602
Generator EPA ID:	NYD086231917
Trans1 EPA ID:	NJD980772768
Trans2 EPA ID:	Not reported
TSDF ID:	NJD002385730
Waste Code:	D001 - NON-LISTED IGNITABLE WASTES
Quantity:	11320
Units:	P - Pounds
Number of Containers:	001
Container Type:	TT - Cargo tank, tank trucks
Handling Method:	T Chemical, physical, or biological treatment.
Specific Gravity:	100
Year:	92
Manifest Tracking Num:	Not reported
Import Ind:	Not reported
Export Ind:	Not reported
Discr Quantity Ind:	Not reported

Map ID  
Direction  
Distance  
Distance (ft.)  
Elevation    Site

MAP FINDINGS

Database(s)  
EDR ID Number  
EPA ID Number

**TRANSGAS ENERGY SYSTEMS (Continued)**

**1000351174**

Discr Type Ind:	Not reported
Discr Residue Ind:	Not reported
Discr Partial Reject Ind:	Not reported
Discr Full Reject Ind:	Not reported
Manifest Ref Num:	Not reported
Alt Fac RCRA Id:	Not reported
Alt Fac Sign Date:	Not reported
Mgmt Method Type Code:	Not reported
EPA ID:	NYD086231917
Facility Name:	STAR ENTERPRISE
Facility Address:	1 NORTH 12TH ST-G OCONNER
Facility City:	BROOKLYN
Facility Address 2:	Not reported
Country:	USA
County:	KI
Mailing Name:	STAR ENTERPRISE
Mailing Contact:	JOHN F LOVE
Mailing Address:	333 RESEARCH CT
Mailing Address 2:	Not reported
Mailing City:	NORCROSS
Mailing State:	GA
Mailing Zip:	Not reported
Mailing Zip4:	Not reported
Mailing Country:	USA
Mailing Phone:	908-862-2277
Document ID:	NJA0247712
Manifest Status:	Completed after the designated time period for a TSDF to get a copy to the DEC
Trans1 State ID:	NJDEPS103
Trans2 State ID:	Not reported
Generator Ship Date:	870206
Trans1 Recv Date:	870206
Trans2 Recv Date:	Not reported
TSD Site Recv Date:	870206
Part A Recv Date:	870212
Part B Recv Date:	870305
Generator EPA ID:	NYD086231917
Trans1 EPA ID:	NJD000813477
Trans2 EPA ID:	Not reported
TSDF ID:	NJD080631369
Waste Code:	D001 - NON-LISTED IGNITABLE WASTES
Quantity:	02000
Units:	P - Pounds
Number of Containers:	005
Container Type:	DM - Metal drums, barrels
Handling Method:	T Chemical, physical, or biological treatment.
Specific Gravity:	100
Year:	87
Manifest Tracking Num:	Not reported
Import Ind:	Not reported
Export Ind:	Not reported
Discr Quantity Ind:	Not reported
Discr Type Ind:	Not reported
Discr Residue Ind:	Not reported
Discr Partial Reject Ind:	Not reported
Discr Full Reject Ind:	Not reported
Manifest Ref Num:	Not reported



Map ID  
Direction  
Distance  
Distance (ft.)  
Elevation    Site

MAP FINDINGS

Database(s)  
EDR ID Number  
EPA ID Number

**TRANSGAS ENERGY SYSTEMS (Continued)**

**1000351174**

Alt Fac RCRA Id:	Not reported
Alt Fac Sign Date:	Not reported
Mgmt Method Type Code:	Not reported
EPA ID:	NYD086231917
Facility Name:	STAR ENTERPRISE
Facility Address:	1 NORTH 12TH ST-G OCONNER
Facility City:	BROOKLYN
Facility Address 2:	Not reported
Country:	USA
County:	KI
Mailing Name:	STAR ENTERPRISE
Mailing Contact:	JOHN F LOVE
Mailing Address:	333 RESEARCH CT
Mailing Address 2:	Not reported
Mailing City:	NORCROSS
Mailing State:	GA
Mailing Zip:	Not reported
Mailing Zip4:	Not reported
Mailing Country:	USA
Mailing Phone:	908-862-2277
Document ID:	NJA1471585
Manifest Status:	Completed after the designated time period for a TSDF to get a copy to the DEC
Trans1 State ID:	NJDEPS699
Trans2 State ID:	NJDEPS699
Generator Ship Date:	920512
Trans1 Recv Date:	920512
Trans2 Recv Date:	920512
TSD Site Recv Date:	920512
Part A Recv Date:	Not reported
Part B Recv Date:	920609
Generator EPA ID:	NYD086231917
Trans1 EPA ID:	NJD980772768
Trans2 EPA ID:	NJD980772768
TSDF ID:	NJD002385730
Waste Code:	D001 - NON-LISTED IGNITABLE WASTES
Quantity:	19480
Units:	P - Pounds
Number of Containers:	001
Container Type:	TT - Cargo tank, tank trucks
Handling Method:	B Incineration, heat recovery, burning.
Specific Gravity:	100
Year:	92
Manifest Tracking Num:	Not reported
Import Ind:	Not reported
Export Ind:	Not reported
Discr Quantity Ind:	Not reported
Discr Type Ind:	Not reported
Discr Residue Ind:	Not reported
Discr Partial Reject Ind:	Not reported
Discr Full Reject Ind:	Not reported
Manifest Ref Num:	Not reported
Alt Fac RCRA Id:	Not reported
Alt Fac Sign Date:	Not reported
Mgmt Method Type Code:	Not reported
EPA ID:	NYD086231917
Facility Name:	STAR ENTERPRISE

Map ID  
Direction  
Distance  
Distance (ft.)  
Elevation    Site

MAP FINDINGS

Database(s)  
EDR ID Number  
EPA ID Number

**TRANSGAS ENERGY SYSTEMS (Continued)**

**1000351174**

Facility Address: 1 NORTH 12TH ST-G OCONNER  
Facility City: BROOKLYN  
Facility Address 2: Not reported  
Country: USA  
County: KI  
Mailing Name: STAR ENTERPRISE  
Mailing Contact: JOHN F LOVE  
Mailing Address: 333 RESEARCH CT  
Mailing Address 2: Not reported  
Mailing City: NORCROSS  
Mailing State: GA  
Mailing Zip: Not reported  
Mailing Zip4: Not reported  
Mailing Country: USA  
Mailing Phone: 908-862-2277

Document ID: NJA1510514  
Manifest Status: Completed copy  
Trans1 State ID: NJDEPS699  
Trans2 State ID: Not reported  
Generator Ship Date: 921002  
Trans1 Recv Date: 921002  
Trans2 Recv Date: Not reported  
TSD Site Recv Date: 921002  
Part A Recv Date: Not reported  
Part B Recv Date: 921020  
Generator EPA ID: NYD086231917  
Trans1 EPA ID: NJD980772768  
Trans2 EPA ID: Not reported  
TSDF ID: NJD002385730  
Waste Code: D001 - NON-LISTED IGNITABLE WASTES  
Quantity: 09220  
Units: P - Pounds  
Number of Containers: 001  
Container Type: TT - Cargo tank, tank trucks  
Handling Method: T Chemical, physical, or biological treatment.  
Specific Gravity: 100  
Year: 92  
Manifest Tracking Num: Not reported  
Import Ind: Not reported  
Export Ind: Not reported  
Discr Quantity Ind: Not reported  
Discr Type Ind: Not reported  
Discr Residue Ind: Not reported  
Discr Partial Reject Ind: Not reported  
Discr Full Reject Ind: Not reported  
Manifest Ref Num: Not reported  
Alt Fac RCRA Id: Not reported  
Alt Fac Sign Date: Not reported  
Mgmt Method Type Code: Not reported  
EPA ID: NYD086231917  
Facility Name: STAR ENTERPRISE  
Facility Address: 1 NORTH 12TH ST-G OCONNER  
Facility City: BROOKLYN  
Facility Address 2: Not reported  
Country: USA  
County: KI

Map ID  
Direction  
Distance  
Distance (ft.)  
Elevation    Site

MAP FINDINGS

Database(s)  
EDR ID Number  
EPA ID Number

**TRANS GAS ENERGY SYSTEMS (Continued)**

**1000351174**

Mailing Name: STAR ENTERPRISE  
Mailing Contact: JOHN F LOVE  
Mailing Address: 333 RESEARCH CT  
Mailing Address 2: Not reported  
Mailing City: NORCROSS  
Mailing State: GA  
Mailing Zip: Not reported  
Mailing Zip4: Not reported  
Mailing Country: USA  
Mailing Phone: 908-862-2277

Document ID: NJA1510517  
Manifest Status: Completed copy  
Trans1 State ID: NJDEPS699  
Trans2 State ID: Not reported  
Generator Ship Date: 921002  
Trans1 Recv Date: 921002  
Trans2 Recv Date: Not reported  
TSD Site Recv Date: 921002  
Part A Recv Date: Not reported  
Part B Recv Date: 921019  
Generator EPA ID: NYD086231917  
Trans1 EPA ID: NJD980772768  
Trans2 EPA ID: Not reported  
TSDF ID: NJD991291105  
Waste Code: D001 - NON-LISTED IGNITABLE WASTES  
Quantity: 00400  
Units: G - Gallons (liquids only)\* (8.3 pounds)  
Number of Containers: 008  
Container Type: DM - Metal drums, barrels  
Handling Method: B Incineration, heat recovery, burning.  
Specific Gravity: 100  
Year: 92  
Manifest Tracking Num: Not reported  
Import Ind: Not reported  
Export Ind: Not reported  
Discr Quantity Ind: Not reported  
Discr Type Ind: Not reported  
Discr Residue Ind: Not reported  
Discr Partial Reject Ind: Not reported  
Discr Full Reject Ind: Not reported  
Manifest Ref Num: Not reported  
Alt Fac RCRA Id: Not reported  
Alt Fac Sign Date: Not reported  
Mgmt Method Type Code: Not reported  
EPA ID: NYD086231917  
Facility Name: STAR ENTERPRISE  
Facility Address: 1 NORTH 12TH ST-G OCONNER  
Facility City: BROOKLYN  
Facility Address 2: Not reported  
Country: USA  
County: KI  
Mailing Name: STAR ENTERPRISE  
Mailing Contact: JOHN F LOVE  
Mailing Address: 333 RESEARCH CT  
Mailing Address 2: Not reported  
Mailing City: NORCROSS

Map ID  
Direction  
Distance  
Distance (ft.)  
Elevation    Site

MAP FINDINGS

Database(s)  
EDR ID Number  
EPA ID Number

**TRANSGAS ENERGY SYSTEMS (Continued)**

**1000351174**

Mailing State: GA  
Mailing Zip: Not reported  
Mailing Zip4: Not reported  
Mailing Country: USA  
Mailing Phone: 908-862-2277

Document ID: NJA1510482  
Manifest Status: Completed copy  
Trans1 State ID: NJDEPS699  
Trans2 State ID: Not reported  
Generator Ship Date: 920917  
Trans1 Recv Date: 920917  
Trans2 Recv Date: Not reported  
TSD Site Recv Date: 920917  
Part A Recv Date: Not reported  
Part B Recv Date: 920930  
Generator EPA ID: NYD086231917  
Trans1 EPA ID: NJD980772768  
Trans2 EPA ID: Not reported  
TSD ID: NJD002385730  
Waste Code: D001 - NON-LISTED IGNITABLE WASTES  
Quantity: 03440  
Units: P - Pounds  
Number of Containers: 001  
Container Type: TT - Cargo tank, tank trucks  
Handling Method: T Chemical, physical, or biological treatment.  
Specific Gravity: 100  
Year: 92  
Manifest Tracking Num: Not reported  
Import Ind: Not reported  
Export Ind: Not reported  
Discr Quantity Ind: Not reported  
Discr Type Ind: Not reported  
Discr Residue Ind: Not reported  
Discr Partial Reject Ind: Not reported  
Discr Full Reject Ind: Not reported  
Manifest Ref Num: Not reported  
Alt Fac RCRA Id: Not reported  
Alt Fac Sign Date: Not reported  
Mgmt Method Type Code: Not reported  
EPA ID: NYD086231917  
Facility Name: STAR ENTERPRISE  
Facility Address: 1 NORTH 12TH ST-G OCONNER  
Facility City: BROOKLYN  
Facility Address 2: Not reported  
Country: USA  
County: KI  
Mailing Name: STAR ENTERPRISE  
Mailing Contact: JOHN F LOVE  
Mailing Address: 333 RESEARCH CT  
Mailing Address 2: Not reported  
Mailing City: NORCROSS  
Mailing State: GA  
Mailing Zip: Not reported  
Mailing Zip4: Not reported  
Mailing Country: USA  
Mailing Phone: 908-862-2277

Map ID  
Direction  
Distance  
Distance (ft.)  
Elevation    Site

MAP FINDINGS

Database(s)  
EDR ID Number  
EPA ID Number

**TRANSGAS ENERGY SYSTEMS (Continued)**

**1000351174**

Document ID: CTF0402208  
Manifest Status: Completed copy  
Trans1 State ID: Not reported  
Trans2 State ID: Not reported  
Generator Ship Date: 970828  
Trans1 Recv Date: 970828  
Trans2 Recv Date: Not reported  
TSD Site Recv Date: 970828  
Part A Recv Date: Not reported  
Part B Recv Date: 970916  
Generator EPA ID: NYD086231917  
Trans1 EPA ID: NJD980772768  
Trans2 EPA ID: Not reported  
TSD ID: CTD021816889  
Waste Code: D018 - BENZENE 0.5 MG/L TCLP  
Quantity: 00800  
Units: P - Pounds  
Number of Containers: 002  
Container Type: DM - Metal drums, barrels  
Handling Method: B Incineration, heat recovery, burning.  
Specific Gravity: 100  
Year: 97  
Manifest Tracking Num: Not reported  
Import Ind: Not reported  
Export Ind: Not reported  
Discr Quantity Ind: Not reported  
Discr Type Ind: Not reported  
Discr Residue Ind: Not reported  
Discr Partial Reject Ind: Not reported  
Discr Full Reject Ind: Not reported  
Manifest Ref Num: Not reported  
Alt Fac RCRA Id: Not reported  
Alt Fac Sign Date: Not reported  
Mgmt Method Type Code: Not reported  
EPA ID: NYD086231917  
Facility Name: STAR ENTERPRISE  
Facility Address: 1 NORTH 12TH ST-G OCONNER  
Facility City: BROOKLYN  
Facility Address 2: Not reported  
Country: USA  
County: KI  
Mailing Name: STAR ENTERPRISE  
Mailing Contact: JOHN F LOVE  
Mailing Address: 333 RESEARCH CT  
Mailing Address 2: Not reported  
Mailing City: NORCROSS  
Mailing State: GA  
Mailing Zip: Not reported  
Mailing Zip4: Not reported  
Mailing Country: USA  
Mailing Phone: 908-862-2277

Document ID: NJA1541033  
Manifest Status: Completed copy  
Trans1 State ID: NJDEPS699  
Trans2 State ID: Not reported  
Generator Ship Date: 930209

Map ID  
Direction  
Distance  
Distance (ft.)  
Elevation    Site

MAP FINDINGS

Database(s)  
EDR ID Number  
EPA ID Number

**TRANSGAS ENERGY SYSTEMS (Continued)**

**1000351174**

Trans1 Recv Date: 930209  
Trans2 Recv Date: Not reported  
TSD Site Recv Date: 930209  
Part A Recv Date: Not reported  
Part B Recv Date: 930223  
Generator EPA ID: NYD086231917  
Trans1 EPA ID: NJD980772768  
Trans2 EPA ID: Not reported  
TSDF ID: NJD991291105  
Waste Code: D002 - NON-LISTED CORROSIVE WASTES  
Quantity: 00400  
Units: G - Gallons (liquids only)\* (8.3 pounds)  
Number of Containers: 010  
Container Type: DM - Metal drums, barrels  
Handling Method: B Incineration, heat recovery, burning.  
Specific Gravity: 100  
Year: 93  
Manifest Tracking Num: Not reported  
Import Ind: Not reported  
Export Ind: Not reported  
Discr Quantity Ind: Not reported  
Discr Type Ind: Not reported  
Discr Residue Ind: Not reported  
Discr Partial Reject Ind: Not reported  
Discr Full Reject Ind: Not reported  
Manifest Ref Num: Not reported  
Alt Fac RCRA Id: Not reported  
Alt Fac Sign Date: Not reported  
Mgmt Method Type Code: Not reported  
EPA ID: NYD086231917  
Facility Name: STAR ENTERPRISE  
Facility Address: 1 NORTH 12TH ST-G OCONNER  
Facility City: BROOKLYN  
Facility Address 2: Not reported  
Country: USA  
County: KI  
Mailing Name: STAR ENTERPRISE  
Mailing Contact: JOHN F LOVE  
Mailing Address: 333 RESEARCH CT  
Mailing Address 2: Not reported  
Mailing City: NORCROSS  
Mailing State: GA  
Mailing Zip: Not reported  
Mailing Zip4: Not reported  
Mailing Country: USA  
Mailing Phone: 908-862-2277  
  
Document ID: NJA0480036  
Manifest Status: Completed copy  
Trans1 State ID: NJDEPS-10  
Trans2 State ID: Not reported  
Generator Ship Date: 881101  
Trans1 Recv Date: 881101  
Trans2 Recv Date: Not reported  
TSD Site Recv Date: 881101  
Part A Recv Date: 881116  
Part B Recv Date: 881121

Map ID  
Direction  
Distance  
Distance (ft.)  
Elevation    Site

MAP FINDINGS

Database(s)    EDR ID Number  
EPA ID Number

**TRANSGAS ENERGY SYSTEMS (Continued)**

**1000351174**

Generator EPA ID: NYD086231917  
Trans1 EPA ID: NJD000813477  
Trans2 EPA ID: Not reported  
TSD ID: NJD080631369  
Waste Code: F005 - UNKNOWN  
Quantity: 04400  
Units: P - Pounds  
Number of Containers: 011  
Container Type: DM - Metal drums, barrels  
Handling Method: T Chemical, physical, or biological treatment.  
Specific Gravity: 100  
Waste Code: Not reported  
Quantity: 04400  
Units: P - Pounds  
Number of Containers: 011  
Container Type: DM - Metal drums, barrels  
Handling Method: T Chemical, physical, or biological treatment.  
Specific Gravity: 100  
Year: 88  
Manifest Tracking Num: Not reported  
Import Ind: Not reported  
Export Ind: Not reported  
Discr Quantity Ind: Not reported  
Discr Type Ind: Not reported  
Discr Residue Ind: Not reported  
Discr Partial Reject Ind: Not reported  
Discr Full Reject Ind: Not reported  
Manifest Ref Num: Not reported  
Alt Fac RCRA Id: Not reported  
Alt Fac Sign Date: Not reported  
Mgmt Method Type Code: Not reported  
EPA ID: NYD086231917  
Facility Name: STAR ENTERPRISE  
Facility Address: 1 NORTH 12TH ST-G OCONNER  
Facility City: BROOKLYN  
Facility Address 2: Not reported  
Country: USA  
County: KI  
Mailing Name: STAR ENTERPRISE  
Mailing Contact: JOHN F LOVE  
Mailing Address: 333 RESEARCH CT  
Mailing Address 2: Not reported  
Mailing City: NORCROSS  
Mailing State: GA  
Mailing Zip: Not reported  
Mailing Zip4: Not reported  
Mailing Country: USA  
Mailing Phone: 908-862-2277  
  
Document ID: NJA1607157  
Manifest Status: Completed copy  
Trans1 State ID: NJDEPS699  
Trans2 State ID: Not reported  
Generator Ship Date: 931229  
Trans1 Recv Date: 931229  
Trans2 Recv Date: Not reported  
TSD Site Recv Date: 931230

Map ID  
Direction  
Distance  
Distance (ft.)  
Elevation    Site

MAP FINDINGS

Database(s)  
EDR ID Number  
EPA ID Number

**TRANSGAS ENERGY SYSTEMS (Continued)**

**1000351174**

Part A Recv Date: 940107  
Part B Recv Date: 940113  
Generator EPA ID: NYD086231917  
Trans1 EPA ID: NJD980772768  
Trans2 EPA ID: Not reported  
TSDF ID: NJD991291105  
Waste Code: D001 - NON-LISTED IGNITABLE WASTES  
Quantity: 00220  
Units: G - Gallons (liquids only)\* (8.3 pounds)  
Number of Containers: 004  
Container Type: DM - Metal drums, barrels  
Handling Method: B Incineration, heat recovery, burning.  
Specific Gravity: 100  
Year: 93  
Manifest Tracking Num: Not reported  
Import Ind: Not reported  
Export Ind: Not reported  
Discr Quantity Ind: Not reported  
Discr Type Ind: Not reported  
Discr Residue Ind: Not reported  
Discr Partial Reject Ind: Not reported  
Discr Full Reject Ind: Not reported  
Manifest Ref Num: Not reported  
Alt Fac RCRA Id: Not reported  
Alt Fac Sign Date: Not reported  
Mgmt Method Type Code: Not reported  
EPA ID: NYD086231917  
Facility Name: STAR ENTERPRISE  
Facility Address: 1 NORTH 12TH ST-G OCONNER  
Facility City: BROOKLYN  
Facility Address 2: Not reported  
Country: USA  
County: KI  
Mailing Name: STAR ENTERPRISE  
Mailing Contact: JOHN F LOVE  
Mailing Address: 333 RESEARCH CT  
Mailing Address 2: Not reported  
Mailing City: NORCROSS  
Mailing State: GA  
Mailing Zip: Not reported  
Mailing Zip4: Not reported  
Mailing Country: USA  
Mailing Phone: 908-862-2277  
  
Document ID: NJA2017621  
Manifest Status: Completed copy  
Trans1 State ID: S6993  
Trans2 State ID: Not reported  
Generator Ship Date: 941027  
Trans1 Recv Date: 941027  
Trans2 Recv Date: Not reported  
TSD Site Recv Date: 941027  
Part A Recv Date: Not reported  
Part B Recv Date: 941108  
Generator EPA ID: NYD086231917  
Trans1 EPA ID: NJD980772768  
Trans2 EPA ID: Not reported



Map ID  
Direction  
Distance  
Distance (ft.)  
Elevation    Site

MAP FINDINGS

Database(s)  
EDR ID Number  
EPA ID Number

**TRANSGAS ENERGY SYSTEMS (Continued)**

**1000351174**

TSDF ID: NJD002385730  
Waste Code: D001 - NON-LISTED IGNITABLE WASTES  
Quantity: 02440  
Units: G - Gallons (liquids only)\* (8.3 pounds)  
Number of Containers: 001  
Container Type: TT - Cargo tank, tank trucks  
Handling Method: B Incineration, heat recovery, burning.  
Specific Gravity: 100  
Year: 94  
Manifest Tracking Num: Not reported  
Import Ind: Not reported  
Export Ind: Not reported  
Discr Quantity Ind: Not reported  
Discr Type Ind: Not reported  
Discr Residue Ind: Not reported  
Discr Partial Reject Ind: Not reported  
Discr Full Reject Ind: Not reported  
Manifest Ref Num: Not reported  
Alt Fac RCRA Id: Not reported  
Alt Fac Sign Date: Not reported  
Mgmt Method Type Code: Not reported  
EPA ID: NYD086231917  
Facility Name: STAR ENTERPRISE  
Facility Address: 1 NORTH 12TH ST-G OCONNER  
Facility City: BROOKLYN  
Facility Address 2: Not reported  
Country: USA  
County: KI  
Mailing Name: STAR ENTERPRISE  
Mailing Contact: JOHN F LOVE  
Mailing Address: 333 RESEARCH CT  
Mailing Address 2: Not reported  
Mailing City: NORCROSS  
Mailing State: GA  
Mailing Zip: Not reported  
Mailing Zip4: Not reported  
Mailing Country: USA  
Mailing Phone: 908-862-2277  
  
Document ID: NJA1895608  
Manifest Status: Completed copy  
Trans1 State ID: S6993  
Trans2 State ID: Not reported  
Generator Ship Date: 941004  
Trans1 Recv Date: 941004  
Trans2 Recv Date: Not reported  
TSD Site Recv Date: 941004  
Part A Recv Date: Not reported  
Part B Recv Date: 941017  
Generator EPA ID: NYD086231917  
Trans1 EPA ID: NJD980772768  
Trans2 EPA ID: Not reported  
TSDF ID: NJD002385730  
Waste Code: D001 - NON-LISTED IGNITABLE WASTES  
Quantity: 02373  
Units: G - Gallons (liquids only)\* (8.3 pounds)  
Number of Containers: 001

Map ID  
Direction  
Distance  
Distance (ft.)  
Elevation    Site

MAP FINDINGS

Database(s)  
EDR ID Number  
EPA ID Number

**TRANSGAS ENERGY SYSTEMS (Continued)**

**1000351174**

Container Type: TT - Cargo tank, tank trucks  
Handling Method: B Incineration, heat recovery, burning.  
Specific Gravity: 100  
Year: 94  
Manifest Tracking Num: Not reported  
Import Ind: Not reported  
Export Ind: Not reported  
Discr Quantity Ind: Not reported  
Discr Type Ind: Not reported  
Discr Residue Ind: Not reported  
Discr Partial Reject Ind: Not reported  
Discr Full Reject Ind: Not reported  
Manifest Ref Num: Not reported  
Alt Fac RCRA Id: Not reported  
Alt Fac Sign Date: Not reported  
Mgmt Method Type Code: Not reported  
EPA ID: NYD086231917  
Facility Name: STAR ENTERPRISE  
Facility Address: 1 NORTH 12TH ST-G OCONNER  
Facility City: BROOKLYN  
Facility Address 2: Not reported  
Country: USA  
County: KI  
Mailing Name: STAR ENTERPRISE  
Mailing Contact: JOHN F LOVE  
Mailing Address: 333 RESEARCH CT  
Mailing Address 2: Not reported  
Mailing City: NORCROSS  
Mailing State: GA  
Mailing Zip: Not reported  
Mailing Zip4: Not reported  
Mailing Country: USA  
Mailing Phone: 908-862-2277  
  
Document ID: NYB5445558  
Manifest Status: Completed after the designated time period for a TSDF to get a copy to the DEC  
Trans1 State ID: JA197  
Trans2 State ID: Not reported  
Generator Ship Date: 941030  
Trans1 Recv Date: 941230  
Trans2 Recv Date: Not reported  
TSD Site Recv Date: 950105  
Part A Recv Date: 950111  
Part B Recv Date: 950130  
Generator EPA ID: NYD086231917  
Trans1 EPA ID: NJD980772768  
Trans2 EPA ID: Not reported  
TSDF ID: KYD088438817  
Waste Code: F002 - HALO SOLV + STILL BOTTOMS FM REC OF SOLV  
Quantity: 00055  
Units: G - Gallons (liquids only)\* (8.3 pounds)  
Number of Containers: 001  
Container Type: DM - Metal drums, barrels  
Handling Method: B Incineration, heat recovery, burning.  
Specific Gravity: 100  
Waste Code: Not reported  
Quantity: 00250

Map ID  
Direction  
Distance  
Distance (ft.)  
Elevation    Site

MAP FINDINGS

Database(s)  
EDR ID Number  
EPA ID Number

**TRANS GAS ENERGY SYSTEMS (Continued)**

**1000351174**

Units:	P - Pounds
Number of Containers:	001
Container Type:	DM - Metal drums, barrels
Handling Method:	B Incineration, heat recovery, burning.
Specific Gravity:	100
Waste Code:	Not reported
Quantity:	00100
Units:	P - Pounds
Number of Containers:	001
Container Type:	DM - Metal drums, barrels
Handling Method:	B Incineration, heat recovery, burning.
Specific Gravity:	100
Year:	94
Manifest Tracking Num:	Not reported
Import Ind:	Not reported
Export Ind:	Not reported
Discr Quantity Ind:	Not reported
Discr Type Ind:	Not reported
Discr Residue Ind:	Not reported
Discr Partial Reject Ind:	Not reported
Discr Full Reject Ind:	Not reported
Manifest Ref Num:	Not reported
Alt Fac RCRA Id:	Not reported
Alt Fac Sign Date:	Not reported
Mgmt Method Type Code:	Not reported
EPA ID:	NYD086231917
Facility Name:	STAR ENTERPRISE
Facility Address:	1 NORTH 12TH ST-G OCONNER
Facility City:	BROOKLYN
Facility Address 2:	Not reported
Country:	USA
County:	KI
Mailing Name:	STAR ENTERPRISE
Mailing Contact:	JOHN F LOVE
Mailing Address:	333 RESEARCH CT
Mailing Address 2:	Not reported
Mailing City:	NORCROSS
Mailing State:	GA
Mailing Zip:	Not reported
Mailing Zip4:	Not reported
Mailing Country:	USA
Mailing Phone:	908-862-2277
Document ID:	NJA0826405
Manifest Status:	Completed after the designated time period for a TSDF to get a copy to the DEC
Trans1 State ID:	000000000
Trans2 State ID:	000000000
Generator Ship Date:	900402
Trans1 Recv Date:	900402
Trans2 Recv Date:	Not reported
TSD Site Recv Date:	900402
Part A Recv Date:	900618
Part B Recv Date:	900411
Generator EPA ID:	NYD086231917
Trans1 EPA ID:	NJD991291584
Trans2 EPA ID:	Not reported
TSDF ID:	NJD002182897

Map ID  
Direction  
Distance  
Distance (ft.)  
Elevation    Site

MAP FINDINGS

Database(s)  
EDR ID Number  
EPA ID Number

**TRANSGAS ENERGY SYSTEMS (Continued)**

**1000351174**

Waste Code: D002 - NON-LISTED CORROSIVE WASTES  
Quantity: 01200  
Units: P - Pounds  
Number of Containers: 003  
Container Type: DM - Metal drums, barrels  
Handling Method: T Chemical, physical, or biological treatment.  
Specific Gravity: 100  
Year: 90  
Manifest Tracking Num: Not reported  
Import Ind: Not reported  
Export Ind: Not reported  
Discr Quantity Ind: Not reported  
Discr Type Ind: Not reported  
Discr Residue Ind: Not reported  
Discr Partial Reject Ind: Not reported  
Discr Full Reject Ind: Not reported  
Manifest Ref Num: Not reported  
Alt Fac RCRA Id: Not reported  
Alt Fac Sign Date: Not reported  
Mgmt Method Type Code: Not reported  
EPA ID: NYD086231917  
Facility Name: STAR ENTERPRISE  
Facility Address: 1 NORTH 12TH ST-G OCONNER  
Facility City: BROOKLYN  
Facility Address 2: Not reported  
Country: USA  
County: KI  
Mailing Name: STAR ENTERPRISE  
Mailing Contact: JOHN F LOVE  
Mailing Address: 333 RESEARCH CT  
Mailing Address 2: Not reported  
Mailing City: NORCROSS  
Mailing State: GA  
Mailing Zip: Not reported  
Mailing Zip4: Not reported  
Mailing Country: USA  
Mailing Phone: 908-862-2277  
  
Document ID: NYO1539468  
Manifest Status: Completed copy  
Trans1 State ID: Not reported  
Trans2 State ID: Not reported  
Generator Ship Date: 821203  
Trans1 Recv Date: 821203  
Trans2 Recv Date: Not reported  
TSD Site Recv Date: 821203  
Part A Recv Date: Not reported  
Part B Recv Date: Not reported  
Generator EPA ID: NYD086231917  
Trans1 EPA ID: NYD000824334  
Trans2 EPA ID: Not reported  
TSDF ID: NYD000824334  
Waste Code: U228 - TRICHLOROETHENE  
Quantity: 00672  
Units: G - Gallons (liquids only)\* (8.3 pounds)  
Number of Containers: 014  
Container Type: DM - Metal drums, barrels

Map ID  
Direction  
Distance  
Distance (ft.)  
Elevation    Site

MAP FINDINGS

Database(s)

EDR ID Number  
EPA ID Number

**TRANSGAS ENERGY SYSTEMS (Continued)**

**1000351174**

Handling Method: R Material recovery of more than 75 percent of the total material.  
Specific Gravity: 100  
Year: 82  
Manifest Tracking Num: Not reported  
Import Ind: Not reported  
Export Ind: Not reported  
Discr Quantity Ind: Not reported  
Discr Type Ind: Not reported  
Discr Residue Ind: Not reported  
Discr Partial Reject Ind: Not reported  
Discr Full Reject Ind: Not reported  
Manifest Ref Num: Not reported  
Alt Fac RCRA Id: Not reported  
Alt Fac Sign Date: Not reported  
Mgmt Method Type Code: Not reported  
EPA ID: NYD086231917  
Facility Name: STAR ENTERPRISE  
Facility Address: 1 NORTH 12TH ST-G OCONNER  
Facility City: BROOKLYN  
Facility Address 2: Not reported  
Country: USA  
County: KI  
Mailing Name: STAR ENTERPRISE  
Mailing Contact: JOHN F LOVE  
Mailing Address: 333 RESEARCH CT  
Mailing Address 2: Not reported  
Mailing City: NORCROSS  
Mailing State: GA  
Mailing Zip: Not reported  
Mailing Zip4: Not reported  
Mailing Country: USA  
Mailing Phone: 908-862-2277  
  
Document ID: NYO1539693  
Manifest Status: Completed after the designated time period for a TSDF to get a copy to the DEC  
Trans1 State ID: NY28040  
Trans2 State ID: Not reported  
Generator Ship Date: 820205  
Trans1 Recv Date: 820205  
Trans2 Recv Date: Not reported  
TSD Site Recv Date: 820209  
Part A Recv Date: Not reported  
Part B Recv Date: Not reported  
Generator EPA ID: NYD086231917  
Trans1 EPA ID: NYD089806012  
Trans2 EPA ID: Not reported  
TSDF ID: NJD002454544  
Waste Code: D001 - NON-LISTED IGNITABLE WASTES  
Quantity: 06000  
Units: G - Gallons (liquids only)\* (8.3 pounds)  
Number of Containers: 001  
Container Type: TT - Cargo tank, tank trucks  
Handling Method: R Material recovery of more than 75 percent of the total material.  
Specific Gravity: 100  
Year: 82  
Manifest Tracking Num: Not reported  
Import Ind: Not reported

Map ID  
Direction  
Distance  
Distance (ft.)  
Elevation    Site

MAP FINDINGS

Database(s)  
EDR ID Number  
EPA ID Number

**TRANSGAS ENERGY SYSTEMS (Continued)**

**1000351174**

Export Ind: Not reported  
Discr Quantity Ind: Not reported  
Discr Type Ind: Not reported  
Discr Residue Ind: Not reported  
Discr Partial Reject Ind: Not reported  
Discr Full Reject Ind: Not reported  
Manifest Ref Num: Not reported  
Alt Fac RCRA Id: Not reported  
Alt Fac Sign Date: Not reported  
Mgmt Method Type Code: Not reported  
EPA ID: NYD086231917  
Facility Name: STAR ENTERPRISE  
Facility Address: 1 NORTH 12TH ST-G OCONNER  
Facility City: BROOKLYN  
Facility Address 2: Not reported  
Country: USA  
County: KI  
Mailing Name: STAR ENTERPRISE  
Mailing Contact: JOHN F LOVE  
Mailing Address: 333 RESEARCH CT  
Mailing Address 2: Not reported  
Mailing City: NORCROSS  
Mailing State: GA  
Mailing Zip: Not reported  
Mailing Zip4: Not reported  
Mailing Country: USA  
Mailing Phone: 908-862-2277

Document ID: NYB5445576  
Manifest Status: Completed copy  
Trans1 State ID: JA197  
Trans2 State ID: Not reported  
Generator Ship Date: 950710  
Trans1 Recv Date: 950710  
Trans2 Recv Date: Not reported  
TSD Site Recv Date: 950712  
Part A Recv Date: 950717  
Part B Recv Date: 950727  
Generator EPA ID: NYD086231917  
Trans1 EPA ID: NJD980772768  
Trans2 EPA ID: Not reported  
TSDF ID: KYD088438817  
Waste Code: D018 - BENZENE 0.5 MG/L TCLP  
Quantity: 00300  
Units: P - Pounds  
Number of Containers: 002  
Container Type: DM - Metal drums, barrels  
Handling Method: L Landfill.  
Specific Gravity: 100  
Year: 95  
Manifest Tracking Num: Not reported  
Import Ind: Not reported  
Export Ind: Not reported  
Discr Quantity Ind: Not reported  
Discr Type Ind: Not reported  
Discr Residue Ind: Not reported  
Discr Partial Reject Ind: Not reported

Map ID  
Direction  
Distance  
Distance (ft.)  
Elevation

MAP FINDINGS

**TRANSGAS ENERGY SYSTEMS (Continued)**

EDR ID Number  
EPA ID Number

Database(s)

**1000351174**

Discr Full Reject Ind: Not reported  
Manifest Ref Num: Not reported  
Alt Fac RCRA Id: Not reported  
Alt Fac Sign Date: Not reported  
Mgmt Method Type Code: Not reported  
EPA ID: NYD086231917  
Facility Name: STAR ENTERPRISE  
Facility Address: 1 NORTH 12TH ST-G OCONNER  
Facility City: BROOKLYN  
Facility Address 2: Not reported  
Country: USA  
County: KI  
Mailing Name: STAR ENTERPRISE  
Mailing Contact: JOHN F LOVE  
Mailing Address: 333 RESEARCH CT  
Mailing Address 2: Not reported  
Mailing City: NORCROSS  
Mailing State: GA  
Mailing Zip: Not reported  
Mailing Zip4: Not reported  
Mailing Country: USA  
Mailing Phone: 908-862-2277  
  
Document ID: NYO2058282  
Manifest Status: Completed copy  
Trans1 State ID: NY2A029  
Trans2 State ID: Not reported  
Generator Ship Date: 821210  
Trans1 Recv Date: 821210  
Trans2 Recv Date: Not reported  
TSD Site Recv Date: 821210  
Part A Recv Date: Not reported  
Part B Recv Date: Not reported  
Generator EPA ID: NYD086231917  
Trans1 EPA ID: NYD077444263  
Trans2 EPA ID: Not reported  
TSDF ID: NYD077444263  
Waste Code: F001 - UNKNOWN  
Quantity: 00220  
Units: G - Gallons (liquids only)\* (8.3 pounds)  
Number of Containers: 004  
Container Type: DM - Metal drums, barrels  
Handling Method: Not reported  
Specific Gravity: 100  
Year: 82  
Manifest Tracking Num: Not reported  
Import Ind: Not reported  
Export Ind: Not reported  
Discr Quantity Ind: Not reported  
Discr Type Ind: Not reported  
Discr Residue Ind: Not reported  
Discr Partial Reject Ind: Not reported  
Discr Full Reject Ind: Not reported  
Manifest Ref Num: Not reported  
Alt Fac RCRA Id: Not reported  
Alt Fac Sign Date: Not reported  
Mgmt Method Type Code: Not reported

Map ID  
Direction  
Distance  
Distance (ft.)  
Elevation    Site

MAP FINDINGS

Database(s)  
EDR ID Number  
EPA ID Number

**TRANS GAS ENERGY SYSTEMS (Continued)**

**1000351174**

EPA ID: NYD086231917  
Facility Name: STAR ENTERPRISE  
Facility Address: 1 NORTH 12TH ST-G OCONNER  
Facility City: BROOKLYN  
Facility Address 2: Not reported  
Country: USA  
County: KI  
Mailing Name: STAR ENTERPRISE  
Mailing Contact: JOHN F LOVE  
Mailing Address: 333 RESEARCH CT  
Mailing Address 2: Not reported  
Mailing City: NORCROSS  
Mailing State: GA  
Mailing Zip: Not reported  
Mailing Zip4: Not reported  
Mailing Country: USA  
Mailing Phone: 908-862-2277

Document ID: NYB5445756  
Manifest Status: Completed copy  
Trans1 State ID: JA197XVTB  
Trans2 State ID: Not reported  
Generator Ship Date: 951106  
Trans1 Recv Date: 951106  
Trans2 Recv Date: Not reported  
TSD Site Recv Date: 951107  
Part A Recv Date: 951117  
Part B Recv Date: 951130  
Generator EPA ID: NYD086231917  
Trans1 EPA ID: NJD980772768  
Trans2 EPA ID: Not reported  
TSD ID: KYD981477821  
Waste Code: D018 - BENZENE 0.5 MG/L TCLP  
Quantity: 00040  
Units: G - Gallons (liquids only)\* (8.3 pounds)  
Number of Containers: 001  
Container Type: DM - Metal drums, barrels  
Handling Method: B Incineration, heat recovery, burning.  
Specific Gravity: 100  
Waste Code: Not reported  
Quantity: 00075  
Units: P - Pounds  
Number of Containers: 001  
Container Type: DM - Metal drums, barrels  
Handling Method: B Incineration, heat recovery, burning.  
Specific Gravity: 100  
Year: 95  
Manifest Tracking Num: Not reported  
Import Ind: Not reported  
Export Ind: Not reported  
Discr Quantity Ind: Not reported  
Discr Type Ind: Not reported  
Discr Residue Ind: Not reported  
Discr Partial Reject Ind: Not reported  
Discr Full Reject Ind: Not reported  
Manifest Ref Num: Not reported  
Alt Fac RCRA Id: Not reported



Map ID  
Direction  
Distance  
Distance (ft.)  
Elevation    Site

MAP FINDINGS

Database(s)  
EDR ID Number  
EPA ID Number

**TRANS GAS ENERGY SYSTEMS (Continued)**

**1000351174**

Alt Fac Sign Date: Not reported  
Mgmt Method Type Code: Not reported  
EPA ID: NYD086231917  
Facility Name: STAR ENTERPRISE  
Facility Address: 1 NORTH 12TH ST-G OCONNER  
Facility City: BROOKLYN  
Facility Address 2: Not reported  
Country: USA  
County: KI  
Mailing Name: STAR ENTERPRISE  
Mailing Contact: JOHN F LOVE  
Mailing Address: 333 RESEARCH CT  
Mailing Address 2: Not reported  
Mailing City: NORCROSS  
Mailing State: GA  
Mailing Zip: Not reported  
Mailing Zip4: Not reported  
Mailing Country: USA  
Mailing Phone: 908-862-2277

[Click this hyperlink](#) while viewing on your computer to access  
12 additional NY\_MANIFEST: record(s) in the EDR Site Report.

**MOSF AST:**

MOSF Number: 2-1240  
SWIS Code: 61  
Facility Town: NEW YORK CITY  
Facility Phone: (718) 372-9800  
Emergency Contact Name: ALFRED ALLEGRETTI  
Emergency Contact Phone: (718) 372-9800  
Total Tanks: 13  
Total Capacity: 5551798  
Daily Throughput: 588000  
License Status: MOSF AST  
Facility Type: STORAGE TERMINAL/PETROLEUM DISTRIBUTOR  
Product Transfer Operation: AD  
Facility Status: ACTIVE FACILITY  
Operator Name: ALFRED ALLEGRETTI  
Owner Name: BAYSIDE FUEL OIL DEPOT CORP.  
Owner Address: 1776 SHORE PARKWAY  
Owner City,St,Zip: BROOKLYN, NY 11214-  
Owner Phone: (718) 372-9800  
Owner Type: Corporate/Commercial  
Owner Status: 1  
Owner Mark: Third Owner  
Mailing Name: BAYSIDE FUEL OIL DEPOT CORP.  
Mailing Address: 1776 SHORE PARKWAY  
Mailing Address 2: PO BOX 140128  
Mailing City,St,Zip: BROOKLYN, NY 11214-0002  
Mailing Contact: ALFRED ALLEGRETTI  
Mailing Phone: (718) 372-9800  
Legal Agent Name: ALFRED ALLEGRETTI  
Legal Agent Address: 1776 SHORE PARKWAY  
Legal Agent City,St,Zip: BROOKLYN, NY 11214-  
LIC Expires: 03/31/2002

Tank ID: 04

Map ID  
Direction  
Distance  
Distance (ft.)  
Elevation    Site

MAP FINDINGS

Database(s)  
EDR ID Number  
EPA ID Number

**TRANSGAS ENERGY SYSTEMS (Continued)**

**1000351174**

Tank Location: ABOVEGROUND  
Install Date: 12/65  
Product: UNLEADED GASOLINE  
Tank Status: In Service  
Tank Type: Steel/carbon steel  
Tank Internal: None  
Tank External: 0  
Pipe Location: Aboveground  
Pipe Type: STEEL/IRON  
Pipe Internal: None  
Pipe External: None  
Second Contain: 8  
Leak Detection: Groundwater Well  
Overfill Protection: High Level Alarm  
Dispensing Mthd: Suction  
Test Date: 07/92  
Date Closed: Not reported  
Status of Data: Complete  
Capacity (gal): 491988  
Lat/Long: 40|43|29 / 73|57|37  
Federal ID: Not reported  
Inspected Date: 09/29/1997  
Inspector: AS  
Renew Date: 10/31/2001  
Inspected State: Not reported  
Pipe Flag: True  
Vessel ID: Not reported  
Reserve Flag: True  
Status of Data: In Service  
COI Date: / /  
Date License Issued: 11/01/1997  
Date License Application Received: 10/07/1997  
Chemical Bulk Storage Number: -  
Pollution Discharge Elimination System Num: -  
Date Legal Agent Filed with Secretary of State: 03/65

Tank ID: 05  
Tank Location: ABOVEGROUND  
Install Date: 12/65  
Product: UNLEADED GASOLINE  
Tank Status: In Service  
Tank Type: Steel/carbon steel  
Tank Internal: None  
Tank External: 0  
Pipe Location: Aboveground  
Pipe Type: STEEL/IRON  
Pipe Internal: None  
Pipe External: None  
Second Contain: 8  
Leak Detection: Groundwater Well  
Overfill Protection: High Level Alarm  
Dispensing Mthd: Suction  
Test Date: 08/92  
Date Closed: Not reported  
Status of Data: Complete  
Capacity (gal): 171486

Map ID  
Direction  
Distance  
Distance (ft.)  
Elevation    Site

MAP FINDINGS

Database(s)  
EDR ID Number  
EPA ID Number

**TRANSGAS ENERGY SYSTEMS (Continued)**

**1000351174**

Lat/Long: 40|43|29 / 73|57|37  
Federal ID: Not reported  
Inspected Date: 09/29/1997  
Inspector: AS  
Renew Date: 10/31/2001  
Inspected State: Not reported  
Pipe Flag: True  
Vessel ID: Not reported  
Reserve Flag: True  
Status of Data: In Service  
COI Date: / /  
Date License Issued: 11/01/1997  
Date License Application Received: 10/07/1997  
Chemical Bulk Storage Number: -  
Pollution Discharge Elimination System Num: -  
Date Legal Agent Filed with Secretary of State: 03/65

Tank ID: 06  
Tank Location: ABOVEGROUND  
Install Date: 12/65  
Product: NOS 1,2, OR 4 FUEL OIL  
Tank Status: In Service  
Tank Type: Steel/carbon steel  
Tank Internal: None  
Tank External: 0  
Pipe Location: Aboveground  
Pipe Type: STEEL/IRON  
Pipe Internal: None  
Pipe External: None  
Second Contain: 8  
Leak Detection: Groundwater Well  
Overfill Protection: High Level Alarm  
Dispensing Mthd: Suction  
Test Date: 05/92  
Date Closed: Not reported  
Status of Data: Complete  
Capacity (gal): 1013922  
Lat/Long: 40|43|29 / 73|57|37  
Federal ID: Not reported  
Inspected Date: 09/29/1997  
Inspector: AS  
Renew Date: 10/31/2001  
Inspected State: Not reported  
Pipe Flag: True  
Vessel ID: Not reported  
Reserve Flag: True  
Status of Data: In Service  
COI Date: / /  
Date License Issued: 11/01/1997  
Date License Application Received: 10/07/1997  
Chemical Bulk Storage Number: -  
Pollution Discharge Elimination System Num: -  
Date Legal Agent Filed with Secretary of State: 03/65

Tank ID: 07

Map ID  
Direction  
Distance  
Distance (ft.)  
Elevation

MAP FINDINGS

**TRANSGAS ENERGY SYSTEMS (Continued)**

EDR ID Number  
EPA ID Number

Database(s)

**1000351174**

Tank Location: ABOVEGROUND  
Install Date: 12/65  
Product: DIESEL  
Tank Status: In Service  
Tank Type: Steel/carbon steel  
Tank Internal: None  
Tank External: 0  
Pipe Location: Aboveground  
Pipe Type: STEEL/IRON  
Pipe Internal: None  
Pipe External: None  
Second Contain: 8  
Leak Detection: Groundwater Well  
Overfill Protection: High Level Alarm  
Dispensing Mthd: Suction  
Test Date: 08/92  
Date Closed: Not reported  
Status of Data: Complete  
Capacity (gal): 731682  
Lat/Long: 40|43|29 / 73|57|37  
Federal ID: Not reported  
Inspected Date: 09/29/1997  
Inspector: AS  
Renew Date: 10/31/2001  
Inspected State: Not reported  
Pipe Flag: True  
Vessel ID: Not reported  
Reserve Flag: True  
Status of Data: In Service  
COI Date: / /  
Date License Issued: 11/01/1997  
Date License Application Received: 10/07/1997  
Chemical Bulk Storage Number: -  
Pollution Discharge Elimination System Num: -  
Date Legal Agent Filed with Secretary of State: 03/65

Tank ID: 08  
Tank Location: ABOVEGROUND  
Install Date: 12/65  
Product: DIESEL  
Tank Status: In Service  
Tank Type: Steel/carbon steel  
Tank Internal: None  
Tank External: 0  
Pipe Location: Aboveground  
Pipe Type: STEEL/IRON  
Pipe Internal: None  
Pipe External: None  
Second Contain: 8  
Leak Detection: Groundwater Well  
Overfill Protection: High Level Alarm  
Dispensing Mthd: Suction  
Test Date: 10/93  
Date Closed: Not reported  
Status of Data: Complete  
Capacity (gal): 210630

Map ID  
Direction  
Distance  
Distance (ft.)  
Elevation

MAP FINDINGS

TRANSGAS ENERGY SYSTEMS (Continued)

EDR ID Number  
EPA ID Number

Database(s)

1000351174

Lat/Long: 40|43|29 / 73|57|37  
Federal ID: Not reported  
Inspected Date: 09/29/1997  
Inspector: AS  
Renew Date: 10/31/2001  
Inspected State: Not reported  
Pipe Flag: True  
Vessel ID: Not reported  
Reserve Flag: True  
Status of Data: In Service  
COI Date: / /  
Date License Issued: 11/01/1997  
Date License Application Received: 10/07/1997  
Chemical Bulk Storage Number: -  
Pollution Discharge Elimination System Num: -  
Date Legal Agent Filed with Secretary of State: 03/65

[Click this hyperlink](#) while viewing on your computer to access  
8 additional NY\_AST\_MOS: record(s) in the EDR Site Report.

NY Hist Spills:

Region of Spill: 2  
Spill Number: 9804544  
Investigator: SIGONA  
Caller Name: Not reported  
Caller Agency: Not reported  
Caller Phone: Not reported  
Notifier Name: Not reported  
Notifier Agency: Not reported  
Notifier Phone: Not reported  
Spill Date/Time: 02/23/1996 12:00  
Reported to Dept Date/Time: 07/10/98 15:25  
SWIS: 61  
Spiller Name: STAR ENTERPRISE  
Spiller Contact: JENNIFER BOTHWELL  
Spiller Phone: (860) 586-5851  
Spiller Contact: JENNIFER BOTHWELL  
Spiller Phone: (860) 586-5851  
Spiller Address: 211 RIVER SIDE DR  
Spiller City,St,Zip: EAST HARTFORD, CT 06128-  
Spill Cause: Unknown  
Reported to Dept: Groundwater  
Water Affected: Not reported  
Spill Source: 03  
Spill Notifier: DEC  
PBS Number: Not reported  
Cleanup Ceased: / /  
Cleanup Meets Std: False  
Last Inspection: / /  
Recommended Penalty: Penalty Not Recommended  
Spiller Cleanup Dt: / /  
Enforcement Date: / /  
Invstgn Complete: / /  
UST Involvement: False  
Spill Class: Known release that creates potential for fire or hazard. DEC Response.  
Willing Responsible Party. Corrective action taken.  
Spill Closed Dt: / /

Map ID  
Direction  
Distance  
Distance (ft.)  
Elevation    Site

MAP FINDINGS

Database(s)  
EDR ID Number  
EPA ID Number

**TRANSGAS ENERGY SYSTEMS (Continued)**

**1000351174**

Corrective Action Plan Submitted:    / /  
Date Region Sent Summary to Central Office:    / /  
Date Spill Entered In Computer Data File:    07/10/98  
Date Spill Entered In Computer Data File:    Not reported  
Update Date:    07/17/98  
Is Updated:    False  
PBS Number:    Not reported  
Tank Number:    Not reported  
Tank Size:    Not reported  
Test Method:    Not reported  
Leak Rate Failed Tank:    Not reported  
Gross Leak Rate:    Not reported  
Material Class Type:    Petroleum  
Quantity Spilled:    0  
Unkonwn Quantity Spilled:    True  
Units:    Gallons  
Quantity Recovered:    0  
Unkonwn Quantity Recovered: False  
Material:    UNKNOWN PETROLEUM  
Class Type:    UNKNOWN PETROLEUM  
Times Material Entry In File:    16414  
CAS Number:    Not reported  
Last Date:    19940929  
DEC Remarks:    On July 16, 1998, DEC SIGONA RECEIVED PROPOSED site investigation plan. Letter sent to STar Enterprise on 7/17/98 approving plan. Stipulation Agreement sent to Star for signature on 7/10/98.  
  
Remark:    ground water monitoring revealed the presents of petroleum ingroundwater star enterprise is developing a remediation plan with dec sigona).

**CBS:**

CBS Number:    2-000222  
Program Type:    CBS  
Dec Region:    2  
Expiration Date:    N/A  
UTMX:    0.0000  
UTMY:    0.0000

**MOSF:**

Facility ID:    2-1240  
Program Type:    MOSF  
Dec Region:    2  
Expiration Date:    2009/03/31  
Tank Status:    Active  
UTMX:    587800.4326  
UTMY:    4508705.2693

**CT MANIFEST:**

Manifest No:    Not reported  
Waste Occurence:    Not reported  
UNNA:    Not reported  
Hazard Class:    Not reported  
US Dot Description:    Not reported  
No of Containers:    Not reported  
Container Type:    Not reported  
Quantity:    Not reported  
Weight/Volume:    Not reported

Map ID  
Direction  
Distance  
Distance (ft.)  
Elevation

MAP FINDINGS

TRANSGAS ENERGY SYSTEMS (Continued)

EDR ID Number  
EPA ID Number

Database(s)

1000351174

Additional Description: Not reported  
Handling Code: Not reported  
Date Record Was Last Modified: Not reported  
DEO Who Last Modified Record: Not reported  
Manifest No: Not reported  
Waste Occurrence: Not reported  
EPA Waste Code: Not reported  
Recycled Waste?: Not reported  
Date Record Was Last Modified: Not reported  
DEO Who Last Modified Record: Not reported  
Year: 1997  
Manifest ID: CTF0402208  
TSDF EPA ID: CTD021816889  
TSDF Name: UNITED OIL RECOVERY INC./UIS DBA ADVANCED LIQ. REC  
TSDF Address: 136 GRACEY AVE.  
TSDF City,St,Zip: MERIDEN, CT 06451  
TSDF Country: USA  
TSDF Telephone: Not reported  
Transport Date: / /  
Transporter EPA ID: NJD980772768  
Transporter Name: AUCHTER INDUSTRIAL VACUUM SERVICE, INC.  
Transporter Country: USA  
Transporter Phone: Not reported  
Trans 2 Date: / /  
Trans 2 EPA ID: Not reported  
Trans 2 Name: Not reported  
Trans 2 Address: Not reported  
Trans 2 City,St,Zip: CT  
Trans 2 Country: USA  
Trans 2 Phone: Not reported  
Generator EPA ID: NYD086231917  
Generator Phone: 7183729800  
Generator Address: Not reported  
Generator City,State,Zip: Not reported  
Generator Country: Not reported  
Special Handling: Not reported  
Discrepancies: Not reported  
Date Shipped: 08/28/97  
Date Received: / /  
Last modified date: 04/26/04  
Last modified by: IG  
Comments: Not reported

M93  
NW  
1/8-1/4  
852 ft.

TRANSGAS ENERGY SYSTEMS LLC  
1 N 12TH ST - SUB YARD  
BROOKLYN, NY 11211

FINDS 1005905710  
NY MANIFEST NYR000107953  
RCRA-NonGen

Site 2 of 3 in cluster M

Relative:  
Lower

FINDS:  
Other Pertinent Environmental Activity Identified at Site

Actual:  
1 ft.

RCRAInfo is a national information system that supports the Resource Conservation and Recovery Act (RCRA) program through the tracking of events and activities related to facilities that generate, transport, and treat, store, or dispose of hazardous waste. RCRAInfo allows RCRA program staff to track the notification, permit, compliance, and corrective action activities required under RCRA.

Map ID  
Direction  
Distance  
Distance (ft.)  
Elevation    Site

MAP FINDINGS

Database(s)  
EDR ID Number  
EPA ID Number

**TRANSGAS ENERGY SYSTEMS LLC (Continued)**

**1005905710**

NY MANIFEST:

Document ID: MIA8498090  
Manifest Status: Not reported  
Trans1 State ID: NJD054126164  
Trans2 State ID: Not reported  
Generator Ship Date: 08/06/2002  
Trans1 Recv Date: 08/06/2002  
Trans2 Recv Date: Not reported  
TSD Site Recv Date: 08/16/2002  
Part A Recv Date: Not reported  
Part B Recv Date: Not reported  
Generator EPA ID: NYR000107953  
Trans1 EPA ID: MID000724831  
Trans2 EPA ID: Not reported  
TSDF ID: 0448290ME  
Waste Code: D018 - BENZENE 0.5 MG/L TCLP  
Quantity: 04500  
Units: P - Pounds  
Number of Containers: 010  
Container Type: DM - Metal drums, barrels  
Handling Method: T Chemical, physical, or biological treatment.  
Specific Gravity: 01.00  
Year: 02  
Manifest Tracking Num: Not reported  
Import Ind: Not reported  
Export Ind: Not reported  
Discr Quantity Ind: Not reported  
Discr Type Ind: Not reported  
Discr Residue Ind: Not reported  
Discr Partial Reject Ind: Not reported  
Discr Full Reject Ind: Not reported  
Manifest Ref Num: Not reported  
Alt Fac RCRA Id: Not reported  
Alt Fac Sign Date: Not reported  
Mgmt Method Type Code: Not reported  
EPA ID: NYR000107953  
Facility Name: TRANS GAS ENERGY SYSTEMS  
Facility Address: 630 FIRST AVE STE 30-G  
Facility City: NEW YORK  
Facility Address 2: Not reported  
Country: USA  
County: NE  
Mailing Name: TRANS GAS ENERGY SYSTEMS  
Mailing Contact: JAMES KELLOGG  
Mailing Address: 630 FIRST AVE STE 30-G  
Mailing Address 2: Not reported  
Mailing City: NEW YORK  
Mailing State: NY  
Mailing Zip: Not reported  
Mailing Zip4: Not reported  
Mailing Country: USA  
Mailing Phone: 201-933-5541  
  
Document ID: MIA8498104  
Manifest Status: Not reported  
Trans1 State ID: NJD054126164  
Trans2 State ID: Not reported



Map ID  
Direction  
Distance  
Distance (ft.)  
Elevation    Site

MAP FINDINGS

Database(s)  
EDR ID Number  
EPA ID Number

**TRANSGAS ENERGY SYSTEMS LLC (Continued)**

**1005905710**

Generator Ship Date: 08/23/2002  
Trans1 Recv Date: 08/23/2002  
Trans2 Recv Date: Not reported  
TSD Site Recv Date: 09/05/2002  
Part A Recv Date: Not reported  
Part B Recv Date: Not reported  
Generator EPA ID: NYR000107953  
Trans1 EPA ID: MID000724831  
Trans2 EPA ID: Not reported  
TSD ID: 0438601ME  
Waste Code: D018 - BENZENE 0.5 MG/L TCLP  
Quantity: 03600  
Units: P - Pounds  
Number of Containers: 009  
Container Type: DM - Metal drums, barrels  
Handling Method: T Chemical, physical, or biological treatment.  
Specific Gravity: 01.00  
Year: 02  
Manifest Tracking Num: Not reported  
Import Ind: Not reported  
Export Ind: Not reported  
Discr Quantity Ind: Not reported  
Discr Type Ind: Not reported  
Discr Residue Ind: Not reported  
Discr Partial Reject Ind: Not reported  
Discr Full Reject Ind: Not reported  
Manifest Ref Num: Not reported  
Alt Fac RCRA Id: Not reported  
Alt Fac Sign Date: Not reported  
Mgmt Method Type Code: Not reported  
EPA ID: NYR000107953  
Facility Name: TRANS GAS ENERGY SYSTEMS  
Facility Address: 630 FIRST AVE STE 30-G  
Facility City: NEW YORK  
Facility Address 2: Not reported  
Country: USA  
County: NE  
Mailing Name: TRANS GAS ENERGY SYSTEMS  
Mailing Contact: JAMES KELLOGG  
Mailing Address: 630 FIRST AVE STE 30-G  
Mailing Address 2: Not reported  
Mailing City: NEW YORK  
Mailing State: NY  
Mailing Zip: Not reported  
Mailing Zip4: Not reported  
Mailing Country: USA  
Mailing Phone: 201-933-5541  
  
Document ID: MIA8498117  
Manifest Status: Not reported  
Trans1 State ID: NJD054126164  
Trans2 State ID: Not reported  
Generator Ship Date: 10/22/2002  
Trans1 Recv Date: 10/22/2002  
Trans2 Recv Date: Not reported  
TSD Site Recv Date: 10/23/2002  
Part A Recv Date: Not reported

Map ID  
Direction  
Distance  
Distance (ft.)  
Elevation

MAP FINDINGS

**TRANSGAS ENERGY SYSTEMS LLC (Continued)**

EDR ID Number  
EPA ID Number

Database(s)

**1005905710**

Part B Recv Date: Not reported  
Generator EPA ID: NYR000107953  
Trans1 EPA ID: MID000724831  
Trans2 EPA ID: Not reported  
TSD ID: UPW019671  
Waste Code: D018 - BENZENE 0.5 MG/L TCLP  
Quantity: 00500  
Units: P - Pounds  
Number of Containers: 001  
Container Type: DM - Metal drums, barrels  
Handling Method: T Chemical, physical, or biological treatment.  
Specific Gravity: 01.00  
Year: 02  
Manifest Tracking Num: Not reported  
Import Ind: Not reported  
Export Ind: Not reported  
Discr Quantity Ind: Not reported  
Discr Type Ind: Not reported  
Discr Residue Ind: Not reported  
Discr Partial Reject Ind: Not reported  
Discr Full Reject Ind: Not reported  
Manifest Ref Num: Not reported  
Alt Fac RCRA Id: Not reported  
Alt Fac Sign Date: Not reported  
Mgmt Method Type Code: Not reported  
EPA ID: NYR000107953  
Facility Name: TRANS GAS ENERGY SYSTEMS  
Facility Address: 630 FIRST AVE STE 30-G  
Facility City: NEW YORK  
Facility Address 2: Not reported  
Country: USA  
County: NE  
Mailing Name: TRANS GAS ENERGY SYSTEMS  
Mailing Contact: JAMES KELLOGG  
Mailing Address: 630 FIRST AVE STE 30-G  
Mailing Address 2: Not reported  
Mailing City: NEW YORK  
Mailing State: NY  
Mailing Zip: Not reported  
Mailing Zip4: Not reported  
Mailing Country: USA  
Mailing Phone: 201-933-5541

**RCRA-NonGen:**

Date form received by agency: 01/01/2006  
Facility name: TRANSGAS ENERGY SYSTEMS LLC  
Facility address: 1 N 12TH ST - SUB YARD  
BROOKLYN, NY 11211  
EPA ID: NYR000107953  
Mailing address: 1ST AVE SUITE 30C  
NEW YORK, NY 10016  
Contact: ADAM - VICTOR  
Contact address: 1ST AVE SUITE 30C  
NEW YORK, NY 10016  
Contact country: US  
Contact telephone: (212) 725-0427  
Contact email: Not reported

Map ID  
Direction  
Distance  
Distance (ft.)  
Elevation

MAP FINDINGS

**TRANSGAS ENERGY SYSTEMS LLC (Continued)**

EDR ID Number  
EPA ID Number

Database(s)

**1005905710**

EPA Region: 02  
Classification: Non-Generator  
Description: Handler: Non-Generators do not presently generate hazardous waste

**Owner/Operator Summary:**

Owner/operator name: BAYSIDE FUEL OIL DEPOT CORP  
Owner/operator address: 1776 SHORE PKWY  
BROOKLYN, NY 11214  
Owner/operator country: Not reported  
Owner/operator telephone: (718) 372-9800  
Legal status: Private  
Owner/Operator Type: Owner  
Owner/Op start date: 01/01/0001  
Owner/Op end date: Not reported

Handler accessibility indicator: Transferred to the program or state equivalent.

**Handler Activities Summary:**

U.S. importer of hazardous waste: Unknown  
Mixed waste (haz. and radioactive): Unknown  
Recycler of hazardous waste: No  
Transporter of hazardous waste: No  
Treater, storer or disposer of HW: No  
Underground injection activity: No  
On-site burner exemption: Unknown  
Furnace exemption: Unknown  
Used oil fuel burner: No  
Used oil processor: No  
User oil refiner: No  
Used oil fuel marketer to burner: No  
Used oil Specification marketer: No  
Used oil transfer facility: No  
Used oil transporter: No  
Off-site waste receiver: Commercial status unknown

**Historical Generators:**

Date form received by agency: 07/11/2002  
Facility name: TRANSGAS ENERGY SYSTEMS LLC  
Classification: Large Quantity Generator

**Hazardous Waste Summary:**

Waste code: D001  
Waste name: IGNITABLE HAZARDOUS WASTES ARE THOSE WASTES WHICH HAVE A FLASHPOINT OF LESS THAN 140 DEGREES FAHRENHEIT AS DETERMINED BY A PENSKEY-MARTENS CLOSED CUP FLASH POINT TESTER. ANOTHER METHOD OF DETERMINING THE FLASH POINT OF A WASTE IS TO REVIEW THE MATERIAL SAFETY DATA SHEET, WHICH CAN BE OBTAINED FROM THE MANUFACTURER OR DISTRIBUTOR OF THE MATERIAL. LACQUER THINNER IS AN EXAMPLE OF A COMMONLY USED SOLVENT WHICH WOULD BE CONSIDERED AS IGNITABLE HAZARDOUS WASTE.

Violation Status: No violations found

Map ID  
Direction  
Distance  
Distance (ft.)  
Elevation

MAP FINDINGS

EDR ID Number  
EPA ID Number

**M94**  
**NW**  
**1/8-1/4**  
**852 ft.**

**BAYSIDE OIL**  
**1-65 NORTH 12TH STREET**  
**BROOKLYN, NY 11211**

**VCP** **S105775540**  
**N/A**

**Relative:**  
**Lower**

**Site 3 of 3 in cluster M**

**Actual:**  
**1 ft.**

VCP:

Program Type: VCP

Site Code: 57122

Assessment: Not reported

Env Problems: Previous studies at the Site confirm widespread petroleum contamination with MGP involvement. For example, fuel oil and naphthalene odors are reported in boring logs as deep as 60 feet, and in July 2002 TRC Environmental (TGE's consultant) found heavy staining and MGP waste in a boring 20 feet below grade and reported the occurrence to NYSDEC as a spill (No. 0203677). In addition to organic pollutants, a 1997 investigation also found soil samples with elevated levels of lead. The Phase II assessment was completed in January 2003 and confirmed widespread groundwater and soil contamination with MGP waste and petroleum related contaminants. Heavy staining and odors (coal tar) observed from 20 feet depths to top of clay at 60 feet depths. VOCs and PAH exceed RSCOs below 20 feet depth. Benzene concentrations below 20 feet depth observed up to 864,000 ppb. Off-site benzene detected upto 128,000 ppb. Free product observed (wells B4, MW7). On-site groundwater impacted from water table to top of clay by petroleum and coal tar related compounds. Benzene detected throughout the site at concentrations of 6.5 ppb to 29,500 ppb (in MWB-11). MTBE ranged from 1.2 to 329 ppb and naphthalene ranged from 1.6 to 579 ppb.

Site Desc: The TransGas Energy (TGE) Facility is a project for a new energy facility located on the East River waterfront between the Greenpoint and Williamsburg sections of Brooklyn. TGE proposed to construct and operate an 1100-megawatt gas-fired plant on the Brooklyn waterfront near Bushwick Inlet between the communities of Greenpoint and Williamsburg. For over 100 years, the Site has been operated as a fuel oil storage and distribution facility. Site soils and groundwater are contaminated with Petroleum spill contaminants, MGP Waste and heavy metal contamination. TGE entered the Department's Voluntary Cleanup Program (VCP) in December 2002. The site must be remediated before the facility can be constructed. The current owner of the Site, which TGE has optioned for its cogeneration facility, is the Bayside Fuel Oil Depot. Under Bayside Fuel and previous owners (which include Socony Mobil, Texaco Refining and Marketing and others), the Site has been operated as a fuel oil storage and distribution facility for over 100 years. There is an existing oil spill stipulation (Spill No. 9804544) with Texaco Refining and Marketing that has resulted in ongoing recovery of free-product and contaminated-groundwater. The Phase II assessment was completed in January 2003 and confirmed widespread groundwater and soil contamination with MGP waste and petroleum related contaminants. RI is on-going.

**N95**  
**ESE**  
**1/8-1/4**  
**855 ft.**

**WYTHE AVE. (BERRY ST.) STATION**  
**WYTHE AVE., BERRY ST., N 12TH AND 13TH ST**  
**BROOKLYN, NY 11211**

**Manufactured Gas Plants** **1008407903**  
**N/A**

**Relative:**  
**Higher**

**Site 1 of 2 in cluster N**

**Actual:**  
**17 ft.**

Map ID  
Direction  
Distance  
Distance (ft.)  
Elevation

MAP FINDINGS

Site

Database(s)

EDR ID Number  
EPA ID Number

**N96**  
**ESE**  
**1/8-1/4**  
**855 ft.**

**JOSEPH J SARCONA TRUCKING CO**  
**124 NORTH 12TH STREET**  
**BROOKLYN, NY 11211**

**UST**  
**HIST UST**

**U000394949**  
**N/A**

**Site 2 of 2 in cluster N**

**Relative:**  
**Higher**

UST:

**Actual:**  
**19 ft.**

UST:

Facility Id: 2-109088  
Region: STATE  
Expiration Date: 03/24/97  
Renewal Date: / /  
Total Capacity: 0  
Facility Type: Not reported  
Mailing Company: ROBERT SHARON P.C.  
Mailing Title: Not reported  
Mailing Contact: ROBERT SHARON P.C.  
Mailing Address: 8 WEST 38 STREET  
Mailing Address 2: Not reported  
Mailing City: NEW YORK  
Mailing State: NY  
Mailing Zip Code: 10018  
Mailing Phone No: (212) 764-4040  
Mailing Email: Not reported  
Owner Title: Not reported  
Owner Name: Not reported  
Owner Address: 8 WEST 38 STREET  
Owner Address 2: Not reported  
Owner State: NY  
Owner Zip Code: 10018  
Owner Phone: (212) 764-4040  
Owner Company: ROBERT SHARON P.C.  
Emergency Contact: ROBERT SHARON  
Emergency Phone: (212) 764-4040  
Operator: JOSEPH J SARCONA TRUCKING CO  
Operator Phone: (718) 782-9576  
Owner City: NEW YORK  
Owner Sub Type: Corporate or Commercial  
UTM X: 588141.14260  
UTM Y: 4508374.93501  
Site Type Name: Trucking/Transportation/Fleet Operation  
Site Type Status: Unregulated  
Comments: Not reported

Program Type: PBS

Tank Number: 001  
Tank Location Name: Underground  
Tank Status: Closed - Removed  
Tank Model: Not reported  
Pipe Model: Not reported  
Active Status: Inactive  
Install Date: / /  
Capacity Gallons: 550  
Material Name: Gasoline  
Percentage: 100.00  
Tank Type Name: Steel/Carbon Steel/Iron  
Tank Internal Protection: None  
Tank Internal Protection 1: None

Map ID  
Direction  
Distance  
Distance (ft.)  
Elevation    Site

MAP FINDINGS

Database(s)  
EDR ID Number  
EPA ID Number

**JOSEPH J SARCONA TRUCKING CO (Continued)**

**U000394949**

Tank Internal Protection 2: Not reported  
Pipe Location Name: Underground/On-ground  
Pipe Type Name: Steel/Carbon Steel/Iron  
Pipe External Protection 1: None  
Pipe External Protection 2: Not reported  
Tank Secondary Containment 1: None  
Tank Secondary Containment 2: Not reported  
Pipe Secondary Containment: Not reported  
Tank Leak Detection 1: None  
Tank Leak Detection 2: Not reported  
Pipe Leak Detection 1: Not reported  
Pipe Leak Detection 2: Not reported  
Type Of Overfill Prevention 1: None  
Type Of Overfill Prevention 2: Not reported  
Dispenser Method: Suction  
Spill Prevention: Not reported  
Tightness Test Method: Testing Not Required  
Date Tested: / /  
Next Test Date: / /  
Date Tank Closed: 12/01/94

Tank Number: 002  
Tank Location Name: Underground  
Tank Status: Closed - Removed  
Tank Model: Not reported  
Pipe Model: Not reported  
Active Status: Inactive  
Install Date: / /  
Capacity Gallons: 550  
Material Name: Gasoline  
Percentage: 100.00  
Tank Type Name: Steel/Carbon Steel/Iron  
Tank Internal Protection: None  
Tank Internal Protection 1: None  
Tank Internal Protection 2: Not reported  
Pipe Location Name: Underground/On-ground  
Pipe Type Name: Steel/Carbon Steel/Iron  
Pipe External Protection 1: None  
Pipe External Protection 2: Not reported  
Tank Secondary Containment 1: None  
Tank Secondary Containment 2: Not reported  
Pipe Secondary Containment: Not reported  
Tank Leak Detection 1: None  
Tank Leak Detection 2: Not reported  
Pipe Leak Detection 1: Not reported  
Pipe Leak Detection 2: Not reported  
Type Of Overfill Prevention 1: None  
Type Of Overfill Prevention 2: Not reported  
Dispenser Method: Suction  
Spill Prevention: Not reported  
Tightness Test Method: Testing Not Required  
Date Tested: / /  
Next Test Date: / /  
Date Tank Closed: 12/01/94

Map ID  
Direction  
Distance  
Distance (ft.)  
Elevation    Site

MAP FINDINGS

Database(s)  
EDR ID Number  
EPA ID Number

**JOSEPH J SARCONA TRUCKING CO (Continued)**

**U000394949**

Tank Number: 003  
Tank Location Name: Underground  
Tank Status: Closed - Removed  
Tank Model: Not reported  
Pipe Model: Not reported  
Active Status: Inactive  
Install Date: / /  
Capacity Gallons: 550  
Material Name: Gasoline  
Percentage: 100.00  
Tank Type Name: Steel/Carbon Steel/Iron  
Tank Internal Protection: None  
Tank Internal Protection 1: None  
Tank Internal Protection 2: Not reported  
Pipe Location Name: Underground/On-ground  
Pipe Type Name: Steel/Carbon Steel/Iron  
Pipe External Protection 1: None  
Pipe External Protection 2: Not reported  
Tank Secondary Containment 1: None  
Tank Secondary Containment 2: Not reported  
Pipe Secondary Containment: Not reported  
Tank Leak Detection 1: None  
Tank Leak Detection 2: Not reported  
Pipe Leak Detection 1: Not reported  
Pipe Leak Detection 2: Not reported  
Type Of Overfill Prevention 1: None  
Type Of Overfill Prevention 2: Not reported  
Dispenser Method: Suction  
Spill Prevention: Not reported  
Tightness Test Method: Testing Not Required  
Date Tested: / /  
Next Test Date: / /  
Date Tank Closed: 12/01/94

**HIST UST:**

PBS Number: 2-109088  
SPDES Number: Not reported  
Emergency Contact: ROBERT SHARON  
Emergency Telephone: (212) 764-4040  
Operator: JOSEPH J SARCONA TRUCKING CO  
Operator Telephone: (718) 782-9576  
Owner Name: ROBERT SHARON P.C.  
Owner Address: 8 WEST 38 STREET  
Owner City,St,Zip: NEW YORK, NY 10018  
Owner Telephone: (212) 764-4040  
Owner Type: Corporate/Commercial  
Owner Subtype: Not reported  
Mailing Name: ROBERT SHARON P.C.  
Mailing Address: 8 WEST 38 STREET  
Mailing Address 2: Not reported  
Mailing City,St,Zip: NEW YORK, NY 10018  
Mailing Contact: ROBERT SHARON P.C.  
Mailing Telephone: (212) 764-4040  
Owner Mark: First Owner  
Facility Status: 2 - Unregulated by PBS (the total capacity is less than 1,101 gallons)  
and Subpart 360-14.  
Facility Addr2: Not reported

Map ID  
Direction  
Distance  
Distance (ft.)  
Elevation

MAP FINDINGS

Site

Database(s)

EDR ID Number  
EPA ID Number

**JOSEPH J SARCONA TRUCKING CO (Continued)**

**U000394949**

SWIS ID: 6101  
Old PBS Number: Not reported  
Facility Type: TRUCKING/TRANSPORTATION  
Inspected Date: Not reported  
Inspector: Not reported  
Inspection Result: Not reported  
Federal ID: Not reported  
Certification Flag: False  
Certification Date: Not reported  
Expiration Date: 03/24/1997  
Renew Flag: False  
Renewal Date: Not reported  
Total Capacity: 0  
FAMT: True  
Facility Screen: No Missing Data  
Owner Screen: Minor Data Missing  
Tank Screen: 0  
Dead Letter: False  
CBS Number: Not reported  
Town or City: NEW YORK CITY  
County Code: 61  
Town or City: 01  
Region: 2

Tank Id: 001  
Tank Location: UNDERGROUND  
Tank Status: Closed-Removed  
Install Date: Not reported  
Capacity (gals): 550  
Product Stored: UNLEADED GASOLINE  
Tank Type: Steel/carbon steel  
Tank Internal: None  
Tank External: None  
Pipe Location: Underground  
Pipe Type: STEEL/IRON  
Pipe Internal: None  
Pipe External: None  
Second Containment: None  
Leak Detection: None  
Overfill Prot: None  
Dispenser: Suction  
Date Tested: Not reported  
Next Test Date: Not reported  
Missing Data for Tank: No Missing Data  
Date Closed: 12/01/1994  
Test Method: Not reported  
Deleted: False  
Updated: True  
Lat/long: Not reported

Tank Id: 002  
Tank Location: UNDERGROUND  
Tank Status: Closed-Removed  
Install Date: Not reported  
Capacity (gals): 550  
Product Stored: UNLEADED GASOLINE



Map ID  
Direction  
Distance  
Distance (ft.)  
Elevation

MAP FINDINGS

JOSEPH J SARCONA TRUCKING CO (Continued)

EDR ID Number  
EPA ID Number

Database(s)

U000394949

Tank Type: Steel/carbon steel  
Tank Internal: None  
Tank External: None  
Pipe Location: Underground  
Pipe Type: STEEL/IRON  
Pipe Internal: None  
Pipe External: None  
Second Containment: None  
Leak Detection: None  
Overfill Prot: None  
Dispenser: Suction  
Date Tested: Not reported  
Next Test Date: Not reported  
Missing Data for Tank: No Missing Data  
Date Closed: 12/01/1994  
Test Method: Not reported  
Deleted: False  
Updated: True  
Lat/long: Not reported

Tank Id: 003  
Tank Location: UNDERGROUND  
Tank Status: Closed-Removed  
Install Date: Not reported  
Capacity (gals): 550  
Product Stored: UNLEADED GASOLINE  
Tank Type: Steel/carbon steel  
Tank Internal: None  
Tank External: None  
Pipe Location: Underground  
Pipe Type: STEEL/IRON  
Pipe Internal: None  
Pipe External: None  
Second Containment: None  
Leak Detection: None  
Overfill Prot: None  
Dispenser: Suction  
Date Tested: Not reported  
Next Test Date: Not reported  
Missing Data for Tank: No Missing Data  
Date Closed: 12/01/1994  
Test Method: Not reported  
Deleted: False  
Updated: True  
Lat/long: Not reported

O97  
SE  
1/8-1/4  
858 ft.

LOT 14,TAXBLOCK 2296  
100 NORTH 11 STREET  
BROOKLYN, NY 11211

E DESIGNATION S108076270  
N/A

Relative:  
Higher

Site 1 of 6 in cluster O

Actual:  
25 ft.

E DESIGNATION:  
Tax Lot(s): 14  
E-No: E-138  
Effective Date: 5/11/2005  
Satisfaction Date: Not reported

Map ID  
Direction  
Distance  
Distance (ft.)  
Elevation

MAP FINDINGS

LOT 14,TAXBLOCK 2296 (Continued)

S108076270

Ceqr Number: 04DCP003K  
 Ulurp Number: 050110 ZRK, 050111 ZMK, 050415 MMK, 040416 MMK, 040417 MMK, 040418 MMK, 050110 (A) ZRK, 050111 (A) ZMK  
 Zoning Map No: 12c, 12d, 13a, 13b  
 Description: Underground Gasoline Storage Tanks\* Testing Protocol  
 Description 2: Not reported  
 Borough Code: BK  
 Community District: 301  
 Census Tract: 557  
 Census Block: 1003  
 School District: 14  
 City Council District: 33  
 Fire Company: L106  
 Health Area: 30  
 Police Precinct: 094  
 Zone District 1: M1-2/R6A  
 Zone District 2: Not reported  
 Commercial Overlay1: Not reported  
 Commercial Overlay2: Not reported  
 Special Purpose District1: MX-8  
 Special Purpose District2: Not reported  
 All Components1: M1-2/R6A/MX-8  
 All Components2: Not reported  
 Split Boundary Indicator: N  
 Building Class: F9  
 Land Use Category: 06  
 Number of Easements: 0  
 Owner, Type of Code: P  
 Owner Name: 100 118 NORTH 11TH ST  
 Lot Area: 000045000  
 Total Building Floor Area: 00000131000  
 Commercial Floor Area: 00000131000  
 Office Floor Area: 00000000000  
 Retail Floor Area: 00000000000  
 Garage Floor Area: 00000000000  
 Storage Floor Area: 00000000000  
 Factory Floor Area: 00000131000  
 Other Floor Area: 00000000000  
 Floor Area,Total Bld Source Code7  
 Number of Buildings: 00004  
 Number of Floors: 005.00  
 Residential Units: 00000  
 Non and Residential Units: 00000  
 Lot Frontage: 0200.00  
 Lot Depth: 0225.00  
 Building Frontage: 0052.00  
 Building Depth: 0118.00  
 Proximity Code: 0  
 Irregular Lot Code: N  
 Lot Type: 3  
 Basement Type Grade: 5  
 Land Assessed Value: 00000224100  
 Total Assessed Value: 00001440000  
 Land Exempt Value: 00000000000  
 Total Exempt Value: 00000000000  
 Year Built: 1910  
 Year Built Code: E

Database(s)

EDR ID Number  
EPA ID Number

Map ID  
Direction  
Distance  
Distance (ft.)  
Elevation

MAP FINDINGS

LOT 14,TAXBLOCK 2296 (Continued)

EDR ID Number  
EPA ID Number

Database(s)

S108076270

Year Altered1: 0000  
Year Altered2: 0000  
Historic District Name: Not reported  
Landmark Name: HECLA IRON WORKS BUILDING  
Built Floor Area Ratio-Far: 0002.91  
Maximum Allowable Far: 03.00  
Borough Code: 3  
Borough Tax Block And Lot: 3022960014  
Condominium Number: 00000  
Census Tract 2: 0557  
X Coordinate: 0996075  
Y Coordinate: 0201888  
Zoning Map: 12C  
Sanborn Map: 304 014  
Tax Map: 30804  
E Designation No: E-138  
Date of RPAD Data: 11/2005  
Date of DCAS Data: 01/2006  
Date of Zoning Data: 11/2005  
Date of Major Property Data: 11/2005  
Date of Landmark Data: 12/2005  
Date of Base Map Data: 01/2006  
Date of Mass Appraisal Data: 11/2005  
Date of Political and Adm Data: 08/2005  
Pluto-Base Map Indicator: 1

98 168 NORTH 14TH STREET  
East 168 NORTH 14TH STREET  
1/8-1/4 BROOKLYN, NY 11211  
868 ft.

UST U004045085  
N/A

Relative:  
Higher

UST:

UST:

Actual:  
11 ft.

Facility Id: 2-609624  
Region: STATE  
Expiration Date: 06/28/09  
Renewal Date: / /  
Total Capacity: 0  
Facility Type: Not reported  
Mailing Company: JAY WEITZMAN  
Mailing Title: PRESIDENT  
Mailing Contact: JAY WEITZMAN  
Mailing Address: 87 KENT AVENUE  
Mailing Address 2: Not reported  
Mailing City: BROOKLYN  
Mailing State: NY  
Mailing Zip Code: 11211  
Mailing Phone No: (718) 963-2200  
Mailing Email: Not reported  
Owner Title: PRESIDENT  
Owner Name: JAY WEITZMAN  
Owner Address: 87 KENT AVENUE  
Owner Address 2: Not reported  
Owner State: NY  
Owner Zip Code: 11211  
Owner Phone: (718) 963-2200  
Owner Company: JAY WEITZMAN

Map ID  
Direction  
Distance  
Distance (ft.)  
Elevation    Site

MAP FINDINGS

Database(s)  
EDR ID Number  
EPA ID Number

**168 NORTH 14TH STREET (Continued)**

**U004045085**

Emergency Contact: JAY WEITZMAN  
Emergency Phone: (718) 963-2200  
Operator: JAY WEITZMAN  
Operator Phone: (718) 963-2200  
Owner City: BROOKLYN  
Owner Sub Type: Corporate or Commercial  
UTM X: 588147.86466  
UTM Y: 4508565.31850  
Site Type Name: Other Wholesale/Retail Sales  
Site Type Status: Unregulated  
Comments: Not reported

Program Type: PBS

Tank Number: 01  
Tank Location Name: Underground  
Tank Status: Closed - Removed  
Tank Model: Not reported  
Pipe Model: Not reported  
Active Status: Inactive  
Install Date: / /  
Capacity Gallons: 3000  
Material Name: #2 Fuel Oil  
Percentage: 100.00  
Tank Type Name: Steel/Carbon Steel/Iron  
Tank Internal Protection: None  
Tank Internal Protection 1: None  
Tank Internal Protection 2: Not reported  
Pipe Location Name: No Piping  
Pipe Type Name: No Piping  
Pipe External Protection 1: Not reported  
Pipe External Protection 2: Not reported  
Tank Secondary Containment 1: None  
Tank Secondary Containment 2: Not reported  
Pipe Secondary Containment: Not reported  
Tank Leak Detection 1: None  
Tank Leak Detection 2: Not reported  
Pipe Leak Detection 1: Not reported  
Pipe Leak Detection 2: Not reported  
Type Of Overfill Prevention 1: None  
Type Of Overfill Prevention 2: Not reported  
Dispenser Method: None  
Spill Prevention: None  
Tightness Test Method: Unknown  
Date Tested: / /  
Next Test Date: / /  
Date Tank Closed: 03/18/04

## MAP FINDINGS

Database(s)

**S106698669**  
**N/A**

NY Spills:

nse.

Map ID  
Direction  
Distance  
Distance (ft.)  
Elevation

MAP FINDINGS

MANHOLE# 25 (Continued)

EDR ID Number  
EPA ID Number

Database(s)

S106698669

Operable Unit ID: 888530  
Operable Unit: 01  
Material ID: 486610  
Material Code: 0748A  
Material Name: CABLE OIL  
Case No.: Not reported  
Material FA: Petroleum  
Quantity: 0.00  
Units: Not reported  
Recovered: 0.00  
Resource Affected: Soil  
Oxygenate: False  
DEC Memo: Start CallerRemark - 0405774 One quart of material spilled. Defective joint on a cable in the manhole. No clean up yet. ConEd#155080 No to all the five Questions. END CallerRemark - 0405774  
Remarks: Start DECRemark - 0405774 10/23/06 - See e-docs for Con Ed report detailing cleanup and closure. Prior to Sept, 2004 data translation this spill Lead DEC Field was "O'CONNELL" e2mis no. 155080: APPROX 1 QT OF DIELECTRIC FLUID THAT LEAKED FROM AFDR CABLE (# UNKNOWN) ONTO THE CEMENT FLOOR OF MH25. SPILL IS CONTAINED. CLEANUP PENDING LAB RESULT, THE FDR COMING OFF AND THE D FAULT CORRECTED. END DECRemark - 0405774

K100  
South  
1/8-1/4  
881 ft.

LOT 17,TAXBLOCK 2309  
70 NORTH 9 STREET  
BROOKLYN, NY 11211

E DESIGNATION S108076324  
N/A

Site 4 of 10 in cluster K

Relative:  
Higher

Actual:  
26 ft.

E DESIGNATION:  
Tax Lot(s): 17  
E-No: E-138  
Effective Date: 5/11/2005  
Satisfaction Date: Not reported  
Ceqr Number: 04DCP003K  
Ulurp Number: 050110 ZRK, 050111 ZMK, 050415 MMK, 040416 MMK, 040417 MMK, 040418 MMK, 050110 (A) ZRK, 050111 (A) ZMK  
Zoning Map No: 12c, 12d, 13a, 13b  
Description: Underground Gasoline Storage Tanks\* Testing Protocol  
Description 2: Not reported  
Borough Code: BK  
Community District: 301  
Census Tract: 557  
Census Block: 2005  
School District: 14  
City Council District: 33  
Fire Company: L106  
Health Area: 30  
Police Precinct: 094  
Zone District 1: M1-2/R6A  
Zone District 2: Not reported  
Commercial Overlay1: Not reported  
Commercial Overlay2: Not reported  
Special Purpose District1: MX-8  
Special Purpose District2: Not reported  
All Components1: M1-2/R6A/MX-8  
All Components2: Not reported  
Split Boundary Indicator: N  
Building Class: F9

Map ID  
 Direction  
 Distance  
 Distance (ft.)  
 Elevation    Site

MAP FINDINGS

Database(s)    EDR ID Number  
 EPA ID Number

**LOT 17,TAXBLOCK 2309 (Continued)**

**S108076324**

Land Use Category: 06  
 Number of Easements: 0  
 Owner, Type of Code: Not reported  
 Owner Name: IRF REALTY CO LLC  
 Lot Area: 000025000  
 Total Building Floor Area: 00000051750  
 Commercial Floor Area: 00000051750  
 Office Floor Area: 00000000000  
 Retail Floor Area: 00000000000  
 Garage Floor Area: 00000000000  
 Storage Floor Area: 00000000000  
 Factory Floor Area: 00000051750  
 Other Floor Area: 00000000000  
 Floor Area,Total Bld Source Code7  
 Number of Buildings: 00001  
 Number of Floors: 004.00  
 Residential Units: 00000  
 Non and Residential Units: 00001  
 Lot Frontage: 0200.00  
 Lot Depth: 0100.00  
 Building Frontage: 0120.00  
 Building Depth: 0075.00  
 Proximity Code: 0  
 Irregular Lot Code: Y  
 Lot Type: 3  
 Basement Type Grade: 5  
 Land Assessed Value: 00000168750  
 Total Assessed Value: 00000346950  
 Land Exempt Value: 00000000000  
 Total Exempt Value: 00000000000  
 Year Built: 1900  
 Year Built Code: Not reported  
 Year Altered1: 0000  
 Year Altered2: 0000  
 Historic District Name: Not reported  
 Landmark Name: Not reported  
 Built Floor Area Ratio-Far: 0002.07  
 Maximum Allowable Far: 03.00  
 Borough Code: 3  
 Borough Tax Block And Lot: 3023090017  
 Condominium Number: 00000  
 Census Tract 2: 0557  
 X Coordinate: 0995359  
 Y Coordinate: 0201828  
 Zoning Map: 12C  
 Sanborn Map: 304 013  
 Tax Map: 30804  
 E Designation No: E-138  
 Date of RPAD Data: 11/2005  
 Date of DCAS Data: 01/2006  
 Date of Zoning Data: 11/2005  
 Date of Major Property Data: 11/2005  
 Date of Landmark Data: 12/2005  
 Date of Base Map Data: 01/2006  
 Date of Mass Appraisal Data: 11/2005  
 Date of Political and Adm Data: 08/2005  
 Pluto-Base Map Indicator: 1

Map ID  
Direction  
Distance  
Distance (ft.)  
Elevation

MAP FINDINGS

**P101**  
**NE**  
**1/8-1/4**  
**905 ft.**  
  
**Relative:**  
**Lower**  
  
**Actual:**  
**8 ft.**

**V E 2 PLATING CO**  
**7-11 N 15 ST**  
**BROOKLYN, NY 11222**  
  
**Site 1 of 13 in cluster P**

**FINDS:**  
Other Pertinent Environmental Activity Identified at Site

NCDB (National Compliance Data Base) supports implementation of the Federal Insecticide, Fungicide, and Rodenticide Act (FIFRA) and the Toxic Substances Control Act (TSCA). The system tracks inspections in regions and states with cooperative agreements, enforcement actions, and settlements.

RCRAInfo is a national information system that supports the Resource Conservation and Recovery Act (RCRA) program through the tracking of events and activities related to facilities that generate, transport, and treat, store, or dispose of hazardous waste. RCRAInfo allows RCRA program staff to track the notification, permit, compliance, and corrective action activities required under RCRA.

**UST:**

**UST:**

Facility Id: 2-364150  
Region: STATE  
Expiration Date: 10/15/92  
Renewal Date: / /  
Total Capacity: 0  
Facility Type: Not reported  
Mailing Company: VENTURINI  
Mailing Title: Not reported  
Mailing Contact: Not reported  
Mailing Address: 1240 78ST  
Mailing Address 2: Not reported  
Mailing City: BROOKLYN  
Mailing State: NY  
Mailing Zip Code: 11228  
Mailing Phone No: (718) 745-3376  
Mailing Email: Not reported  
Owner Title: Not reported  
Owner Name: Not reported  
Owner Address: 1240 78ST  
Owner Address 2: Not reported  
Owner State: NY  
Owner Zip Code: 11228  
Owner Phone: (718) 745-3376  
Owner Company: VENTURINI  
Emergency Contact: VENTURINI  
Emergency Phone: (718) 745-3370  
Operator: VENTURINI  
Operator Phone: (718) 383-4747  
Owner City: BROOKLYN  
Owner Sub Type: Corporate or Commercial  
UTM X: 588070.93712  
UTM Y: 4508722.77460

**FINDS**  
**UST**  
**NY MANIFEST**  
**HIST UST**  
**RCRA-NonGen**  
**CT MANIFEST**

EDR ID Number  
EPA ID Number

**1000389047**  
**NYD001486885**



Map ID  
Direction  
Distance  
Distance (ft.)  
Elevation

MAP FINDINGS

**V E 2 PLATING CO (Continued)**

EDR ID Number  
EPA ID Number

Database(s)

**1000389047**

Site Type Name: Other  
Site Type Status: Unregulated  
Comments: Not reported  
  
Program Type: PBS  
  
Tank Number: 001  
Tank Location Name: Underground  
Tank Status: Closed - In Place  
Tank Model: Not reported  
Pipe Model: Not reported  
Active Status: Inactive  
Install Date: / /  
Capacity Gallons: 2000  
Material Name: #2 Fuel Oil  
Percentage: 100.00  
Tank Type Name: Steel/Carbon Steel/Iron  
Tank Internal Protection: None  
Tank Internal Protection 1: None  
Tank Internal Protection 2: Not reported  
Pipe Location Name: No Piping  
Pipe Type Name: Steel/Carbon Steel/Iron  
Pipe External Protection 1: None  
Pipe External Protection 2: Not reported  
Tank Secondary Containment 1: None  
Tank Secondary Containment 2: Not reported  
Pipe Secondary Containment: Not reported  
Tank Leak Detection 1: Other  
Tank Leak Detection 2: Not reported  
Pipe Leak Detection 1: Not reported  
Pipe Leak Detection 2: Not reported  
Type Of Overfill Prevention 1: None  
Type Of Overfill Prevention 2: Not reported  
Dispenser Method: Suction  
Spill Prevention: Not reported  
Tightness Test Method: Testing Not Required  
Date Tested: / /  
Next Test Date: / /  
Date Tank Closed: 07/01/96

**NY MANIFEST:**

Document ID: CTC0225015  
Manifest Status: Completed after the designated time period for a TSDF to get a copy to the DEC  
Trans1 State ID: 3184ACT  
Trans2 State ID: Not reported  
Generator Ship Date: 890726  
Trans1 Recv Date: 890726  
Trans2 Recv Date: Not reported  
TSD Site Recv Date: 890726  
Part A Recv Date: 890912  
Part B Recv Date: 890816  
Generator EPA ID: NYD001486885  
Trans1 EPA ID: CTD016424210  
Trans2 EPA ID: Not reported  
TSDF ID: CTD093616613  
Waste Code: F006 - WW TREAT SL FM ELECTROPLATING OPER  
Quantity: 03487

Map ID  
Direction  
Distance  
Distance (ft.)  
Elevation    Site

MAP FINDINGS

Database(s)  
EDR ID Number  
EPA ID Number

**V E 2 PLATING CO (Continued)**

**1000389047**

Units: G - Gallons (liquids only)\* (8.3 pounds)  
Number of Containers: 001  
Container Type: TT - Cargo tank, tank trucks  
Handling Method: T Chemical, physical, or biological treatment.  
Specific Gravity: 100  
Year: 89  
Manifest Tracking Num: Not reported  
Import Ind: Not reported  
Export Ind: Not reported  
Discr Quantity Ind: Not reported  
Discr Type Ind: Not reported  
Discr Residue Ind: Not reported  
Discr Partial Reject Ind: Not reported  
Discr Full Reject Ind: Not reported  
Manifest Ref Num: Not reported  
Alt Fac RCRA Id: Not reported  
Alt Fac Sign Date: Not reported  
Mgmt Method Type Code: Not reported  
EPA ID: NYD001486885  
Facility Name: PRESTO ELECTRO PLATING CORP  
Facility Address: 7-11 NORTH 15TH ST  
Facility City: BROOKLYN  
Facility Address 2: Not reported  
Country: USA  
County: KI  
Mailing Name: PRESTO ELECTRO PLATING CORP  
Mailing Contact: PRESTO ELECTRO PLATING CORP  
Mailing Address: 7-11 NORTH 15TH STREET  
Mailing Address 2: Not reported  
Mailing City: BROOKLYN  
Mailing State: NY  
Mailing Zip: Not reported  
Mailing Zip4: Not reported  
Mailing Country: USA  
Mailing Phone: 718-745-3376  
  
Document ID: MIA3014422  
Manifest Status: Completed copy  
Trans1 State ID: T888GCNJ  
Trans2 State ID: Not reported  
Generator Ship Date: 950209  
Trans1 Recv Date: 950209  
Trans2 Recv Date: 950209  
TSD Site Recv Date: 950210  
Part A Recv Date: Not reported  
Part B Recv Date: 950223  
Generator EPA ID: NYD001486885  
Trans1 EPA ID: NJD054126164  
Trans2 EPA ID: Not reported  
TSD ID: MID098011992  
Waste Code: D007 - CHROMIUM 5.0 MG/L TCLP  
Quantity: 25514  
Units: G - Gallons (liquids only)\* (8.3 pounds)  
Number of Containers: 001  
Container Type: TT - Cargo tank, tank trucks  
Handling Method: T Chemical, physical, or biological treatment.  
Specific Gravity: 100

Map ID  
Direction  
Distance  
Distance (ft.)  
Elevation    Site

MAP FINDINGS

Database(s)  
EDR ID Number  
EPA ID Number

**V E 2 PLATING CO (Continued)**

**1000389047**

Year: 95  
Manifest Tracking Num: Not reported  
Import Ind: Not reported  
Export Ind: Not reported  
Discr Quantity Ind: Not reported  
Discr Type Ind: Not reported  
Discr Residue Ind: Not reported  
Discr Partial Reject Ind: Not reported  
Discr Full Reject Ind: Not reported  
Manifest Ref Num: Not reported  
Alt Fac RCRA Id: Not reported  
Alt Fac Sign Date: Not reported  
Mgmt Method Type Code: Not reported  
EPA ID: NYD001486885  
Facility Name: PRESTO ELECTRO PLATING CORP  
Facility Address: 7-11 NORTH 15TH ST  
Facility City: BROOKLYN  
Facility Address 2: Not reported  
Country: USA  
County: KI  
Mailing Name: PRESTO ELECTRO PLATING CORP  
Mailing Contact: PRESTO ELECTRO PLATING CORP  
Mailing Address: 7-11 NORTH 15TH STREET  
Mailing Address 2: Not reported  
Mailing City: BROOKLYN  
Mailing State: NY  
Mailing Zip: Not reported  
Mailing Zip4: Not reported  
Mailing Country: USA  
Mailing Phone: 718-745-3376  
  
Document ID: MIA3014423  
Manifest Status: Completed copy  
Trans1 State ID: 989TTXNJ  
Trans2 State ID: Not reported  
Generator Ship Date: 950209  
Trans1 Recv Date: 950209  
Trans2 Recv Date: Not reported  
TSD Site Recv Date: 950210  
Part A Recv Date: Not reported  
Part B Recv Date: 950223  
Generator EPA ID: NYD001486885  
Trans1 EPA ID: NJD054126164  
Trans2 EPA ID: Not reported  
TSDF ID: MID098011992  
Waste Code: D007 - CHROMIUM 5.0 MG/L TCLP  
Quantity: 05366  
Units: G - Gallons (liquids only)\* (8.3 pounds)  
Number of Containers: 001  
Container Type: TT - Cargo tank, tank trucks  
Handling Method: T Chemical, physical, or biological treatment.  
Specific Gravity: 100  
Year: 95  
Manifest Tracking Num: Not reported  
Import Ind: Not reported  
Export Ind: Not reported  
Discr Quantity Ind: Not reported

Map ID  
Direction  
Distance  
Distance (ft.)  
Elevation    Site

MAP FINDINGS

Database(s)  
EDR ID Number  
EPA ID Number

**V E 2 PLATING CO (Continued)**

**1000389047**

Discr Type Ind:	Not reported
Discr Residue Ind:	Not reported
Discr Partial Reject Ind:	Not reported
Discr Full Reject Ind:	Not reported
Manifest Ref Num:	Not reported
Alt Fac RCRA Id:	Not reported
Alt Fac Sign Date:	Not reported
Mgmt Method Type Code:	Not reported
EPA ID:	NYD001486885
Facility Name:	PRESTO ELECTRO PLATING CORP
Facility Address:	7-11 NORTH 15TH ST
Facility City:	BROOKLYN
Facility Address 2:	Not reported
Country:	USA
County:	KI
Mailing Name:	PRESTO ELECTRO PLATING CORP
Mailing Contact:	PRESTO ELECTRO PLATING CORP
Mailing Address:	7-11 NORTH 15TH STREET
Mailing Address 2:	Not reported
Mailing City:	BROOKLYN
Mailing State:	NY
Mailing Zip:	Not reported
Mailing Zip4:	Not reported
Mailing Country:	USA
Mailing Phone:	718-745-3376
Document ID:	MIA3014439
Manifest Status:	Completed copy
Trans1 State ID:	3721ASNY
Trans2 State ID:	Not reported
Generator Ship Date:	950217
Trans1 Recv Date:	950217
Trans2 Recv Date:	Not reported
TSD Site Recv Date:	950222
Part A Recv Date:	Not reported
Part B Recv Date:	950306
Generator EPA ID:	NYD001486885
Trans1 EPA ID:	NYD046765574
Trans2 EPA ID:	Not reported
TSDF ID:	MID098011992
Waste Code:	D007 - CHROMIUM 5.0 MG/L TCLP
Quantity:	35500
Units:	P - Pounds
Number of Containers:	057
Container Type:	DM - Metal drums, barrels
Handling Method:	T Chemical, physical, or biological treatment.
Specific Gravity:	100
Year:	95
Manifest Tracking Num:	Not reported
Import Ind:	Not reported
Export Ind:	Not reported
Discr Quantity Ind:	Not reported
Discr Type Ind:	Not reported
Discr Residue Ind:	Not reported
Discr Partial Reject Ind:	Not reported
Discr Full Reject Ind:	Not reported
Manifest Ref Num:	Not reported

Map ID  
Direction  
Distance  
Distance (ft.)  
Elevation    Site

MAP FINDINGS

Database(s)  
EDR ID Number  
EPA ID Number

**V E 2 PLATING CO (Continued)**

**1000389047**

Alt Fac RCRA Id: Not reported  
Alt Fac Sign Date: Not reported  
Mgmt Method Type Code: Not reported  
EPA ID: NYD001486885  
Facility Name: PRESTO ELECTRO PLATING CORP  
Facility Address: 7-11 NORTH 15TH ST  
Facility City: BROOKLYN  
Facility Address 2: Not reported  
Country: USA  
County: KI  
Mailing Name: PRESTO ELECTRO PLATING CORP  
Mailing Contact: PRESTO ELECTRO PLATING CORP  
Mailing Address: 7-11 NORTH 15TH STREET  
Mailing Address 2: Not reported  
Mailing City: BROOKLYN  
Mailing State: NY  
Mailing Zip: Not reported  
Mailing Zip4: Not reported  
Mailing Country: USA  
Mailing Phone: 718-745-3376  
  
Document ID: MIA3014437  
Manifest Status: Completed copy  
Trans1 State ID: T820JF  
Trans2 State ID: Not reported  
Generator Ship Date: 950213  
Trans1 Recv Date: 950213  
Trans2 Recv Date: Not reported  
TSD Site Recv Date: 950214  
Part A Recv Date: Not reported  
Part B Recv Date: 950227  
Generator EPA ID: NYD001486885  
Trans1 EPA ID: NJD054126164  
Trans2 EPA ID: Not reported  
TSDF ID: MID098011992  
Waste Code: D002 - NON-LISTED CORROSIVE WASTES  
Quantity: 03179  
Units: G - Gallons (liquids only)\* (8.3 pounds)  
Number of Containers: 001  
Container Type: TT - Cargo tank, tank trucks  
Handling Method: T Chemical, physical, or biological treatment.  
Specific Gravity: 100  
Year: 95  
Manifest Tracking Num: Not reported  
Import Ind: Not reported  
Export Ind: Not reported  
Discr Quantity Ind: Not reported  
Discr Type Ind: Not reported  
Discr Residue Ind: Not reported  
Discr Partial Reject Ind: Not reported  
Discr Full Reject Ind: Not reported  
Manifest Ref Num: Not reported  
Alt Fac RCRA Id: Not reported  
Alt Fac Sign Date: Not reported  
Mgmt Method Type Code: Not reported  
EPA ID: NYD001486885  
Facility Name: PRESTO ELECTRO PLATING CORP

Map ID  
Direction  
Distance  
Distance (ft.)  
Elevation

MAP FINDINGS

**V E 2 PLATING CO (Continued)**

EDR ID Number  
EPA ID Number

Database(s)

**1000389047**

Facility Address: 7-11 NORTH 15TH ST  
Facility City: BROOKLYN  
Facility Address 2: Not reported  
Country: USA  
County: KI  
Mailing Name: PRESTO ELECTRO PLATING CORP  
Mailing Contact: PRESTO ELECTRO PLATING CORP  
Mailing Address: 7-11 NORTH 15TH STREET  
Mailing Address 2: Not reported  
Mailing City: BROOKLYN  
Mailing State: NY  
Mailing Zip: Not reported  
Mailing Zip4: Not reported  
Mailing Country: USA  
Mailing Phone: 718-745-3376

**HIST UST:**

PBS Number: 2-364150  
SPDES Number: Not reported  
Emergency Contact: VENTURINI  
Emergency Telephone: (718) 745-3370  
Operator: VENTURINI  
Operator Telephone: (718) 383-4747  
Owner Name: VENTURINI  
Owner Address: 1240 78ST  
Owner City,St,Zip: BKLYN, NY 11228  
Owner Telephone: (718) 745-3376  
Owner Type: Not reported  
Owner Subtype: Not reported  
Mailing Name: VENTURINI  
Mailing Address: 1240 78ST  
Mailing Address 2: Not reported  
Mailing City,St,Zip: BKLYN, NY 11228  
Mailing Contact: Not reported  
Mailing Telephone: (718) 745-3376  
Owner Mark: First Owner  
Facility Status: 2 - Unregulated by PBS (the total capacity is less than 1,101 gallons)  
and Subpart 360-14.  
Facility Addr2: 3 NORTH 15TH ST  
SWIS ID: 6101  
Old PBS Number: Not reported  
Facility Type: Not reported  
Inspected Date: Not reported  
Inspector: Not reported  
Inspection Result: Not reported  
Federal ID: Not reported  
Certification Flag: False  
Certification Date: 10/15/1987  
Expiration Date: 10/15/1992  
Renew Flag: False  
Renewal Date: Not reported  
Total Capacity: 0  
FAMT: True  
Facility Screen: Minor Data Missing  
Owner Screen: Minor Data Missing  
Tank Screen: 0  
Dead Letter: False

Map ID  
Direction  
Distance  
Distance (ft.)  
Elevation

MAP FINDINGS

**V E 2 PLATING CO (Continued)**

EDR ID Number  
EPA ID Number

Database(s)

**1000389047**

CBS Number: Not reported  
Town or City: NEW YORK CITY  
County Code: 61  
Town or City: 01  
Region: 2

Tank Id: 001  
Tank Location: UNDERGROUND  
Tank Status: Closed-In Place  
Install Date: Not reported  
Capacity (gals): 2000  
Product Stored: NOS 1,2, OR 4 FUEL OIL  
Tank Type: Steel/carbon steel  
Tank Internal: Not reported  
Tank External: Not reported  
Pipe Location: Not reported  
Pipe Type: STEEL/IRON  
Pipe Internal: Not reported  
Pipe External: Not reported  
Second Containment: None  
Leak Detection: Other  
Overfill Prot: Not reported  
Dispenser: Suction  
Date Tested: Not reported  
Next Test Date: Not reported  
Missing Data for Tank: Minor Data Missing  
Date Closed: 07/01/1996  
Test Method: Not reported  
Deleted: False  
Updated: True  
Lat/long: Not reported

**RCRA-NonGen:**

Date form received by agency: 01/01/2006  
Facility name: V E 2 PLATING CO  
Facility address: 7-11 N 15 ST  
BROOKLYN, NY 11222  
EPA ID: NYD001486885  
Mailing address: HESTER ST  
NEW YORK, NY 10002  
Contact: -  
Contact address: HESTER ST  
NEW YORK, NY 10002  
Contact country: US  
Contact telephone: Not reported  
Contact email: Not reported  
EPA Region: 02  
Land type: Facility is not located on Indian land. Additional information is not known.  
Classification: Non-Generator  
Description: Handler: Non-Generators do not presently generate hazardous waste

Handler accessibility indicator: Transferred to the program or state equivalent.

**Handler Activities Summary:**

U.S. importer of hazardous waste: Unknown  
Mixed waste (haz. and radioactive): Unknown  
Recycler of hazardous waste: No

Map ID  
Direction  
Distance  
Distance (ft.)  
Elevation

MAP FINDINGS

**V E 2 PLATING CO (Continued)**

EDR ID Number  
EPA ID Number

**1000389047**

Transporter of hazardous waste: No  
Treater, storer or disposer of HW: No  
Underground injection activity: No  
On-site burner exemption: Unknown  
Furnace exemption: Unknown  
Used oil fuel burner: No  
Used oil processor: No  
User oil refiner: No  
Used oil fuel marketer to burner: No  
Used oil Specification marketer: No  
Used oil transfer facility: No  
Used oil transporter: No  
Off-site waste receiver: Commercial status unknown

**Historical Generators:**

Date form received by agency: 09/10/1999  
Facility name: V E 2 PLATING CO  
Classification: Not a generator, verified

Date form received by agency: 01/25/1995  
Facility name: V E 2 PLATING CO  
Classification: Large Quantity Generator

Date form received by agency: 03/01/1990  
Facility name: V E 2 PLATING CO  
Site name: PRESTO ELECTRO PLATING CORPORATION  
Classification: Large Quantity Generator

**Facility Has Received Notices of Violations:**

Regulation violated: Not reported  
Area of violation: Generators - General  
Date violation determined: 05/03/1994  
Date achieved compliance: 02/28/1995  
Violation lead agency: State  
Enforcement action: INITIAL 3008(A) COMPLIANCE  
Enforcement action date: 06/29/1994  
Enf. disposition status: Not reported  
Enf. disp. status date: Not reported  
Enforcement lead agency: State  
Proposed penalty amount: 9000  
Final penalty amount: Not reported  
Paid penalty amount: Not reported

Regulation violated: Not reported  
Area of violation: LDR - General  
Date violation determined: 05/03/1994  
Date achieved compliance: 02/28/1995  
Violation lead agency: State  
Enforcement action: INITIAL 3008(A) COMPLIANCE  
Enforcement action date: 06/29/1994  
Enf. disposition status: Not reported  
Enf. disp. status date: Not reported  
Enforcement lead agency: State  
Proposed penalty amount: 9000  
Final penalty amount: Not reported  
Paid penalty amount: Not reported



Map ID  
Direction  
Distance  
Distance (ft.)  
Elevation    Site

MAP FINDINGS

Database(s)  
EDR ID Number  
EPA ID Number

**V E 2 PLATING CO (Continued)**

**1000389047**

Regulation violated: Not reported  
Area of violation: Generators - General  
Date violation determined: 01/14/1992  
Date achieved compliance: 02/28/1995  
Violation lead agency: State  
Enforcement action: WRITTEN INFORMAL  
Enforcement action date: 01/14/1992  
Enf. disposition status: Not reported  
Enf. disp. status date: Not reported  
Enforcement lead agency: State  
Proposed penalty amount: Not reported  
Final penalty amount: Not reported  
Paid penalty amount: Not reported

Regulation violated: Not reported  
Area of violation: Generators - General  
Date violation determined: 01/14/1992  
Date achieved compliance: 02/28/1995  
Violation lead agency: State  
Enforcement action: INITIAL 3008(A) COMPLIANCE  
Enforcement action date: 06/29/1994  
Enf. disposition status: Not reported  
Enf. disp. status date: Not reported  
Enforcement lead agency: State  
Proposed penalty amount: 9000  
Final penalty amount: Not reported  
Paid penalty amount: Not reported

Evaluation Action Summary:  
Evaluation date: 09/01/1999  
Evaluation: COMPLIANCE EVALUATION INSPECTION ON-SITE  
Area of violation: Not reported  
Date achieved compliance: Not reported  
Evaluation lead agency: EPA

Evaluation date: 05/26/1993  
Evaluation: COMPLIANCE EVALUATION INSPECTION ON-SITE  
Area of violation: Generators - General  
Date achieved compliance: 02/28/1995  
Evaluation lead agency: State

Evaluation date: 05/26/1993  
Evaluation: COMPLIANCE EVALUATION INSPECTION ON-SITE  
Area of violation: LDR - General  
Date achieved compliance: 02/28/1995  
Evaluation lead agency: State

Evaluation date: 10/18/1991  
Evaluation: COMPLIANCE EVALUATION INSPECTION ON-SITE  
Area of violation: Generators - General  
Date achieved compliance: 02/28/1995  
Evaluation lead agency: State

Evaluation date: 10/18/1991  
Evaluation: COMPLIANCE EVALUATION INSPECTION ON-SITE  
Area of violation: LDR - General  
Date achieved compliance: 02/28/1995

Map ID  
Direction  
Distance  
Distance (ft.)  
Elevation

MAP FINDINGS

**V E 2 PLATING CO (Continued)**

EDR ID Number  
EPA ID Number

Database(s)

Evaluation lead agency: State

CT MANIFEST:

Manifest No: Not reported  
Waste Occurrence: Not reported  
UNNA: Not reported  
Hazard Class: Not reported  
US Dot Description: Not reported  
No of Containers: Not reported  
Container Type: Not reported  
Quantity: Not reported  
Weight/Volume: Not reported  
Additional Description: Not reported  
Handling Code: Not reported  
Date Record Was Last Modified: Not reported  
DEO Who Last Modified Record: Not reported  
Manifest No: Not reported  
Waste Occurrence: Not reported  
EPA Waste Code: Not reported  
Recycled Waste?: Not reported  
Date Record Was Last Modified: Not reported  
DEO Who Last Modified Record: Not reported  
Year: 1989  
Manifest ID: CTC0225015  
TSDF EPA ID: CTD093616613  
TSDF Name: ENVIRITE CORP  
TSDF Address: OLD WATERBURY ROAD  
TSDF City,St,Zip: THOMASTON, CT 06787  
TSDF Country: USA  
TSDF Telephone: Not reported  
Transport Date: 07/26/89  
Transporter EPA ID: CTD016424210  
Transporter Name: TRI-S, INCORPORATED  
Transporter Country: USA  
Transporter Phone: Not reported  
Trans 2 Date: / /  
Trans 2 EPA ID: Not reported  
Trans 2 Name: Not reported  
Trans 2 Address: Not reported  
Trans 2 City,St,Zip: CT  
Trans 2 Country: USA  
Trans 2 Phone: Not reported  
Generator EPA ID: NYD001486885  
Generator Phone: 2123834747  
Generator Address: Not reported  
Generator City,State,Zip: Not reported  
Generator Country: Not reported  
Special Handling: Yes  
Discrepancies: No  
Date Shipped: 07/26/89  
Date Received: 07/26/89  
Last modified date: 04/27/04  
Last modified by: IG  
Comments: Not reported

**1000389047**

Map ID  
Direction  
Distance  
Distance (ft.)  
Elevation

MAP FINDINGS

**P102**  
**NNE**  
**1/8-1/4**  
**905 ft.**

**MANHOLE #4347**  
**FRANKLIN ST / N 15TH ST**  
**BROOKLYN, NY**

**NY Spills**  
**NY Hist Spills**

**S103575467**  
**N/A**

**Relative:**  
**Lower**

**Site 2 of 13 in cluster P**

**Actual:**  
**8 ft.**

NY Spills:  
Site ID: 151987  
Facility Addr2: Not reported  
Facility ID: 9811591  
Spill Number: 9811591  
Facility Type: ER  
SWIS: 2401  
Region of Spill: 2  
Investigator: JHOCONNE  
Referred To: Not reported  
Spill Date: 12/15/98  
Reported to Dept: 12/15/98  
CID: 351  
Spill Cause: Unknown  
Water Affected: Not reported  
Spill Source: Unknown  
Spill Notifier: Other  
Cleanup Ceased: / /  
Cleanup Meets Std: False  
Last Inspection: / /  
Recommended Penalty: Penalty Not Recommended  
UST Trust: False  
Spill Class: Known release with minimal potential for fire or hazard. DEC Response.  
Willing Responsible Party. Corrective action taken.  
Spill Closed Dt: 02/19/03  
Remediation Phase: 0  
Date Entered In Computer: 12/15/98  
Spill Record Last Update: 02/19/03  
Spiller Name: Not reported  
Spiller Company: UNKNOWN  
Spiller Address: Not reported  
Spiller City,St,Zip: NY  
Spiller Company: 999  
Spiller Phone: Not reported  
Contact Name: MIKE CEASAR  
Contact Phone: (212) 580-6763  
DEC Region: 2  
Program Number: 9811591  
DER Facility ID: 129024  
Site ID: 151987  
Operable Unit ID: 1068902  
Operable Unit: 01  
Material ID: 311879  
Material Code: 0066A  
Material Name: UNKNOWN PETROLEUM  
Case No.: Not reported  
Material FA: Petroleum  
Quantity: 1.00  
Units: Gallons  
Recovered: 0.00  
Resource Affected: Soil  
Oxygenate: False  
DEC Memo: Start CallerRemark - 9811591 NOTIFIER LOCATED A SHEEN (ABOUT 1 OUNCE OF

Map ID  
Direction  
Distance  
Distance (ft.)  
Elevation

MAP FINDINGS

MANHOLE #4347 (Continued)

EDR ID Number  
EPA ID Number

Database(s)

S103575467

Remarks: PRODUCT) ON WATER IN A MANHOLE - SAMPLE TAKEN CLEAN UP PENDING RESULTS - CON ED  
#121959 END CallerRemark - 9811591  
Start DECRemark - 9811591 Prior to Sept, 2004 data translation this spill Lead  
DEC Field was "O'CONNELL" E2MIS 121959 R.CALISE #14889 SENIOR FIELD OPERATOR  
WHILE ATTEMPTING TO IDENTIFY FEEDER 6B47 IN MH4347 FOUND AN UNDIAPERABLE SHEEN  
OF UNKNOWN OIL ON 33 GALLONS OF WATER. CONTAINED TO STRUCTURE, NO SEWERS OR  
WATERWAYS AFFECTED. THERE IS A TANK IN STRUCTURE BUT IS NOT LEAKING. LIQUID  
SAMPLE TAKEN WITH A 4-6 HOUR TURN AROUND & STOP TAG#08766 PLACED. UPDATE  
15-DEC-1998 2042HRS LAB RESULTS RETURNED <1.00PPM LAB SEQUENCE # 98-135959  
UPDATE 1/28/99 22:40 OIL CLEAN UP COMPLETED WITH SLIX IN MH4347 AND OIL TAG  
REMOVED BY ROSENKING FLUSH DEPT..... END DECRemark - 9811591

NY Hist Spills:

Region of Spill: 2  
Spill Number: 9811591  
Investigator: O'CONNELL  
Caller Name: Not reported  
Caller Agency: Not reported  
Caller Phone: Not reported  
Notifier Name: Not reported  
Notifier Agency: Not reported  
Notifier Phone: Not reported  
Spill Date/Time: 12/15/1998 11:35  
Reported to Dept Date/Time: 12/15/98 12:18  
SWIS: 61  
Spiller Name: UNKNOWN  
Spiller Contact: Not reported  
Spiller Phone: ( ) -  
Spiller Contact: MIKE CEASAR  
Spiller Phone: (212) 580-6763  
Spiller Address: Not reported  
Spiller City,St,Zip: Not reported  
Spill Cause: Unknown  
Reported to Dept: On Land  
Water Affected: Not reported  
Spill Source: 12  
Spill Notifier: Other  
PBS Number: Not reported  
Cleanup Ceased: / /  
Cleanup Meets Std: False  
Last Inspection: / /  
Recommended Penalty: Penalty Not Recommended  
Spiller Cleanup Dt: / /  
Enforcement Date: / /  
Invstgn Complete: / /  
UST Involvement: False  
Spill Class: Known release with minimal potential for fire or hazard. DEC Response.  
Willing Responsible Party. Corrective action taken.  
Spill Closed Dt: / /  
Corrective Action Plan Submitted: / /  
Date Region Sent Summary to Central Office: / /  
Date Spill Entered In Computer Data File: 12/15/98  
Date Spill Entered In Computer Data File: Not reported  
Update Date: 01/11/99  
Is Updated: False  
PBS Number: Not reported  
Tank Number: Not reported

Map ID  
Direction  
Distance  
Distance (ft.)  
Elevation

MAP FINDINGS

**MANHOLE #4347 (Continued)**

EDR ID Number  
EPA ID Number

Database(s)

**S103575467**

Tank Size: Not reported  
Test Method: Not reported  
Leak Rate Failed Tank: Not reported  
Gross Leak Rate: Not reported  
Material Class Type: Petroleum  
Quantity Spilled: 1  
Unkonwn Quantity Spilled: False  
Units: Gallons  
Quantity Recovered: 0  
Unkonwn Quantity Recovered: False  
Material: UNKNOWN PETROLEUM  
Class Type: UNKNOWN PETROLEUM  
Times Material Entry In File: 16414  
CAS Number: Not reported  
Last Date: 19940929  
DEC Remarks: Not reported  
Remark: NOTIFIER LOCATED A SHEEN ABOUT 1 OUNCE OF PRODUCT) ON WATER IN A MANHOLE -  
SAMPLE TAKEN CLEAN UP PENDING RESULTS - CON ED 121959

**P103** **NYC DEP B-9 FACILITY**  
**NE** **22 NORTH 15TH STREET**  
**1/8-1/4** **BROOKLYN, NY 11222**  
**911 ft.**

**HIST UST** **U000409956**  
**N/A**

**Site 3 of 13 in cluster P**

**Relative:**  
**Lower**

**HIST UST:**

**Actual:**  
**9 ft.**

PBS Number: 2-456195  
SPDES Number: Not reported  
Emergency Contact: KEN CARCHETTA  
Emergency Telephone: (718) 595-7175  
Operator: N.Y.C.D.E.P.  
Operator Telephone: (718) 389-5142  
Owner Name: N.Y.C. DEPARTMENT OF ENVIRONMENTAL PROTECTION  
Owner Address: 59-17 JUNCTION BOULEVARD  
Owner City,St,Zip: CORONA, NY 11368  
Owner Telephone: (718) 595-4374  
Owner Type: Local Government  
Owner Subtype: Not reported  
Mailing Name: N.Y.C. DEPARTMENT OF ENVIRONMENTAL PROTECTION  
Mailing Address: 59-17 JUNCTION BOULEVARD  
Mailing Address 2: Not reported  
Mailing City,St,Zip: CORONA, NY 11368  
Mailing Contact: NAOMI WOHGANG  
Mailing Telephone: (718) 595-4518  
Owner Mark: First Owner  
Facility Status: 1 - Active PBS facility, i.e. total capacity of the PBS tanks is  
greater than 1,100 gallons, regardless if Subpart 360-14 tanks exist  
or not at the facility.  
Facility Addr2: Not reported  
SWIS ID: 6101  
Old PBS Number: Not reported  
Facility Type: OTHER  
Inspected Date: Not reported  
Inspector: Not reported  
Inspection Result: Not reported  
Federal ID: Not reported  
Certification Flag: False  
Certification Date: 11/18/1998

Map ID  
Direction  
Distance  
Distance (ft.)  
Elevation

MAP FINDINGS

NYC DEP B-9 FACILITY (Continued)

EDR ID Number  
EPA ID Number

Database(s)

U000409956

Expiration Date: 12/06/2003  
Renew Flag: False  
Renewal Date: Not reported  
Total Capacity: 3000  
FAMT: True  
Facility Screen: No Missing Data  
Owner Screen: Minor Data Missing  
Tank Screen: No Missing Data  
Dead Letter: False  
CBS Number: Not reported  
Town or City: NEW YORK CITY  
County Code: 61  
Town or City: 01  
Region: 2  
  
Tank Id: 001  
Tank Location: UNDERGROUND  
Tank Status: Closed-Removed  
Install Date: 19840201  
Capacity (gals): 1080  
Product Stored: UNLEADED GASOLINE  
Tank Type: Steel/carbon steel  
Tank Internal: None  
Tank External: Painted/Asphalt Coating  
Pipe Location: Underground  
Pipe Type: STEEL/IRON  
Pipe Internal: None  
Pipe External: None  
Second Containment: None  
Leak Detection: None  
Overfill Prot: None  
Dispenser: Suction  
Date Tested: 06/01/1994  
Next Test Date: Not reported  
Missing Data for Tank: No Missing Data  
Date Closed: 05/01/1998  
Test Method: Petro-Tite  
Deleted: False  
Updated: True  
Lat/long: Not reported

Tank Id: 002  
Tank Location: UNDERGROUND  
Tank Status: Closed-Removed  
Install Date: 19840201  
Capacity (gals): 1080  
Product Stored: UNLEADED GASOLINE  
Tank Type: Steel/carbon steel  
Tank Internal: None  
Tank External: Painted/Asphalt Coating  
Pipe Location: Underground  
Pipe Type: STEEL/IRON  
Pipe Internal: None  
Pipe External: None  
Second Containment: None  
Leak Detection: None

Map ID  
Direction  
Distance  
Distance (ft.)  
Elevation

MAP FINDINGS

Site

Database(s)

EDR ID Number  
EPA ID Number

**NYC DEP B-9 FACILITY (Continued)**

**U000409956**

Overfill Prot: None  
Dispenser: Suction  
Date Tested: 06/01/1994  
Next Test Date: Not reported  
Missing Data for Tank: No Missing Data  
Date Closed: 05/01/1998  
Test Method: Petro-Tite  
Deleted: False  
Updated: True  
Lat/long: Not reported

Tank Id: 003  
Tank Location: UNDERGROUND  
Tank Status: Closed-Removed  
Install Date: 19840201  
Capacity (gals): 1080  
Product Stored: DIESEL  
Tank Type: Steel/carbon steel  
Tank Internal: None  
Tank External: Painted/Asphalt Coating  
Pipe Location: Underground  
Pipe Type: STEEL/IRON  
Pipe Internal: None  
Pipe External: None  
Second Containment: None  
Leak Detection: None  
Overfill Prot: None  
Dispenser: Suction  
Date Tested: 06/01/1994  
Next Test Date: Not reported  
Missing Data for Tank: No Missing Data  
Date Closed: 05/01/1998  
Test Method: Petro-Tite  
Deleted: False  
Updated: True  
Lat/long: Not reported

Tank Id: 004  
Tank Location: UNDERGROUND  
Tank Status: In Service  
Install Date: 19980501  
Capacity (gals): 1000  
Product Stored: UNLEADED GASOLINE  
Tank Type: Fiberglass reinforced plastic [FRP]  
Tank Internal: Fiberglass Liner (FRP)  
Tank External: Fiberglass  
Pipe Location: Underground  
Pipe Type: STAINLESS STEEL ALLOY  
Pipe Internal: Fiberglass Liner (FRP)  
Pipe External: Impressed Current  
Second Containment: Vault (w/access)  
Leak Detection: Electronic  
Overfill Prot: High Level Alarm  
Dispenser: Suction  
Date Tested: Not reported

Map ID  
Direction  
Distance  
Distance (ft.)  
Elevation

MAP FINDINGS

NYC DEP B-9 FACILITY (Continued)

EDR ID Number  
EPA ID Number

Database(s)

U000409956

Next Test Date: Not reported  
Missing Data for Tank: No Missing Data  
Date Closed: Not reported  
Test Method: Not reported  
Deleted: False  
Updated: True  
Lat/long: Not reported

Tank Id: 005  
Tank Location: UNDERGROUND  
Tank Status: In Service  
Install Date: 19980501  
Capacity (gals): 1000  
Product Stored: UNLEADED GASOLINE  
Tank Type: Fiberglass reinforced plastic [FRP]  
Tank Internal: Fiberglass Liner (FRP)  
Tank External: Fiberglass  
Pipe Location: Underground  
Pipe Type: STAINLESS STEEL ALLOY  
Pipe Internal: Fiberglass Liner (FRP)  
Pipe External: Impressed Current  
Second Containment: Vault (w/access)  
Leak Detection: In-tank System  
Overfill Prot: High Level Alarm  
Dispenser: Suction  
Date Tested: Not reported  
Next Test Date: Not reported  
Missing Data for Tank: No Missing Data  
Date Closed: Not reported  
Test Method: Not reported  
Deleted: False  
Updated: True  
Lat/long: Not reported

Tank Id: 006  
Tank Location: UNDERGROUND  
Tank Status: In Service  
Install Date: 19980501  
Capacity (gals): 1000  
Product Stored: DIESEL  
Tank Type: Fiberglass reinforced plastic [FRP]  
Tank Internal: Fiberglass Liner (FRP)  
Tank External: Fiberglass  
Pipe Location: Underground  
Pipe Type: STAINLESS STEEL ALLOY  
Pipe Internal: Fiberglass Liner (FRP)  
Pipe External: Impressed Current  
Second Containment: Vault (w/access)  
Leak Detection: Electronic  
Overfill Prot: High Level Alarm  
Dispenser: Suction  
Date Tested: Not reported  
Next Test Date: Not reported  
Missing Data for Tank: No Missing Data  
Date Closed: Not reported



Map ID  
Direction  
Distance  
Distance (ft.)  
Elevation

MAP FINDINGS

NYC DEP B-9 FACILITY (Continued)

EDR ID Number  
EPA ID Number

Database(s)

U000409956

Test Method: Not reported  
Deleted: False  
Updated: True  
Lat/long: Not reported

P104  
NE  
1/8-1/4  
911 ft.

NYC DEP BORROW SHOP  
22 NORTH 15TH ST  
BROOKLYN, NY

NY Spills  
NY Hist Spills

S103274119  
N/A

Site 4 of 13 in cluster P

Relative:  
Lower

NY Spills:

Actual:  
9 ft.

Site ID: 345921  
Facility Addr2: Not reported  
Facility ID: 0501684  
Spill Number: 0501684  
Facility Type: ER  
SWIS: 2401  
Region of Spill: 2  
Investigator: SMSANGES  
Referred To: Not reported  
Spill Date: 05/11/05  
Reported to Dept: 05/11/05  
CID: 14  
Spill Cause: Equipment Failure  
Water Affected: Not reported  
Spill Source: Commercial Vehicle  
Spill Notifier: Responsible Party  
Cleanup Ceased: / /  
Cleanup Meets Std: False  
Last Inspection: / /  
Recommended Penalty: Penalty Not Recommended  
UST Trust: False  
Spill Class: Known release with minimal potential for fire or hazard. DEC Response.  
Willing Responsible Party. Corrective action taken.  
Spill Closed Dt: 05/23/05  
Remediation Phase: 0  
Date Entered In Computer: 05/12/05  
Spill Record Last Update: 05/23/05  
Spiller Name: KAREN DEVITO  
Spiller Company: NYC DEP GARAGE  
Spiller Address: 22 NORTH 15TH STREET  
Spiller City,St,Zip: BROOKLYN, NY  
Spiller Company: 001  
Spiller Phone: (718) 595-5343  
Contact Name: KAREN DEVITO  
Contact Phone: (718) 595-5343  
DEC Region: 2  
Program Number: 0501684  
DER Facility ID: 242398  
Site ID: 345921  
Operable Unit ID: 1103643  
Operable Unit: 01  
Material ID: 583866  
Material Code: 0043A  
Material Name: ANTIFREEZE  
Case No.: Not reported  
Material FA: Other

Map ID  
Direction  
Distance  
Distance (ft.)  
Elevation

MAP FINDINGS

NYC DEP BORROW SHOP (Continued)

EDR ID Number  
EPA ID Number

Database(s)

S103274119

Quantity: 8.00  
Units: Gallons  
Recovered: 8.00  
Resource Affected: Soil  
Oxygenate: False  
DEC Memo: Start CallerRemark - 0501684 BROKEN HOSE, SPED DRI PLACED DOWN, AND IS CLEANED  
UP; NO DRAINS: END CallerRemark - 0501684  
Remarks: Not reported

Site ID: 212137  
Facility Addr2: Not reported  
Facility ID: 9801521  
Spill Number: 9801521  
Facility Type: ER  
SWIS: 2401  
Region of Spill: 2  
Investigator: JAKOLLEE  
Referred To: Not reported  
Spill Date: 05/05/98  
Reported to Dept: 05/05/98  
CID: 14  
Spill Cause: Equipment Failure  
Water Affected: Not reported  
Spill Source: Commercial/Industrial  
Spill Notifier: Other  
Cleanup Ceased: / /  
Cleanup Meets Std: False  
Last Inspection: / /  
Recommended Penalty: Penalty Not Recommended  
UST Trust: False  
Spill Class: Known release that creates potential for fire or hazard. DEC Response.  
Willing Responsible Party. Corrective action taken.  
Spill Closed Dt: / /  
Remediation Phase: 1  
Date Entered In Computer: 05/05/98  
Spill Record Last Update: 02/02/05  
Spiller Name: LOU DIMEGLIO  
Spiller Company: NYC DEP BORROW SHOP  
Spiller Address: 22 NORTH 15TH ST  
Spiller City,St,Zip: BROOKLYN, ZZ  
Spiller Company: 001  
Spiller Phone: (718) 389-4810  
Contact Name: LOU DIMEGLIO  
Contact Phone: (718) 389-4810  
DEC Region: 2  
Program Number: 9801521  
DER Facility ID: 242398  
Site ID: 212137  
Operable Unit ID: 1062057  
Operable Unit: 01  
Material ID: 323451  
Material Code: 0009  
Material Name: Gasoline  
Case No.: Not reported  
Material FA: Petroleum  
Quantity: 0.00  
Units: Gallons

Map ID  
Direction  
Distance  
Distance (ft.)  
Elevation

MAP FINDINGS

NYC DEP BORROW SHOP (Continued)

EDR ID Number  
EPA ID Number

Database(s)

S103274119

Recovered: 0.00  
Resource Affected: Soil  
Oxygenate: False  
DEC Memo: Start CallerRemark - 9801521 TANK REPLACEMENT BEING PERFORMED WHEN CONTAMINATED SOIL WAS ENCOUNTERED-ASSESSMETN WILL BE DONE AFTER TANKS ARE RE-INSTALLED. END  
CallerRemark - 9801521  
Remarks: Start DECRemark - 9801521 Prior to Sept, 2004 data translation this spill Lead  
DEC Field was "KOLLEENY" END DECRemark - 9801521

[Click this hyperlink](#) while viewing on your computer to access additional NY\_SPILL: detail in the EDR Site Report.

NY Hist Spills:

Region of Spill: 2  
Spill Number: 9801521  
Investigator: KOLLEENY  
Caller Name: Not reported  
Caller Agency: Not reported  
Caller Phone: Not reported  
Notifier Name: Not reported  
Notifier Agency: Not reported  
Notifier Phone: Not reported  
Spill Date/Time: 05/05/1998 12:00  
Reported to Dept Date/Time: 05/05/98 13:25  
SWIS: 61  
Spiller Name: NYC DEP BORROW SHOP  
Spiller Contact: LOU DIMEGLIO  
Spiller Phone: (718) 389-4810  
Spiller Contact: LOU DIMEGLIO  
Spiller Phone: (718) 389-4810  
Spiller Address: 22 NORTH 15TH ST  
Spiller City,St,Zip: BROOKLYN  
Spill Cause: Equipment Failure  
Reported to Dept: On Land  
Water Affected: Not reported  
Spill Source: 01  
Spill Notifier: Other  
PBS Number: Not reported  
Cleanup Ceased: / /  
Cleanup Meets Std: False  
Last Inspection: / /  
Recommended Penalty: Penalty Not Recommended  
Spiller Cleanup Dt: / /  
Enforcement Date: / /  
Invstgn Complete: / /  
UST Involvement: False  
Spill Class: Known release that creates potential for fire or hazard. DEC Response.  
Willing Responsible Party. Corrective action taken.  
Spill Closed Dt: / /  
Corrective Action Plan Submitted: / /  
Date Region Sent Summary to Central Office: / /  
Date Spill Entered In Computer Data File: 05/05/98  
Date Spill Entered In Computer Data File: Not reported  
Update Date: 05/08/98  
Is Updated: False  
PBS Number: Not reported  
Tank Number: Not reported

Map ID  
Direction  
Distance  
Distance (ft.)  
Elevation

MAP FINDINGS

NYC DEP BORROW SHOP (Continued)

EDR ID Number  
EPA ID Number

Database(s)

S103274119

Tank Size: Not reported  
Test Method: Not reported  
Leak Rate Failed Tank: Not reported  
Gross Leak Rate: Not reported  
Material Class Type: Petroleum  
Quantity Spilled: 0  
Unkonwn Quantity Spilled: True  
Units: Gallons  
Quantity Recovered: 0  
Unkonwn Quantity Recovered: True  
Material: GASOLINE  
Class Type: GASOLINE  
Times Material Entry In File: 21329  
CAS Number: Not reported  
Last Date: 19940929  
DEC Remarks: Not reported  
Remark: TANK REPLACEMENT BEING PERFORMED WHEN CONTAMINATED SOIL WAS  
ENCOUNTERED-ASSESSMETN WILL BE DONE AFTER TANKS ARE RE-INSTALLED.

P105  
NE  
1/8-1/4  
911 ft.

NYC DEP B9 NORTH 15 YARD  
22 NORTH 15TH STREET  
BROOKLYN, NY

NY Spills  
NY Hist Spills

S102239320  
N/A

Site 5 of 13 in cluster P

Relative:  
Lower

NY Spills:

Actual:  
9 ft.

Site ID: 299627  
Facility Addr2: Not reported  
Facility ID: 9515580  
Spill Number: 9515580  
Facility Type: ER  
SWIS: 2401  
Region of Spill: 2  
Investigator: JAKOLLEE  
Referred To: Not reported  
Spill Date: 03/04/96  
Reported to Dept: 03/04/96  
CID: 14  
Spill Cause: Equipment Failure  
Water Affected: Not reported  
Spill Source: Commercial/Industrial  
Spill Notifier: Other  
Cleanup Ceased: / /  
Cleanup Meets Std: False  
Last Inspection: / /  
Recommended Penalty: Penalty Not Recommended  
UST Trust: False  
Spill Class: Known release that creates potential for fire or hazard. DEC Response.  
Willing Responsible Party. Corrective action taken.  
Spill Closed Dt: / /  
Remediation Phase: 1  
Date Entered In Computer: 03/04/96  
Spill Record Last Update: 10/04/05  
Spiller Name: SAME  
Spiller Company: SAME  
Spiller Address: Not reported  
Spiller City,St,Zip: \*\*\*Update\*\*\*, ZZ  
Spiller Company: 001

Map ID  
Direction  
Distance  
Distance (ft.)  
Elevation

MAP FINDINGS

NYC DEP B9 NORTH 15 YARD (Continued)

EDR ID Number  
EPA ID Number

Database(s)

S102239320

Spiller Phone: Not reported  
Contact Name: LOUIS SANTOS  
Contact Phone: (718) 389-4451  
DEC Region: 2  
Program Number: 9515580  
DER Facility ID: 242398  
Site ID: 299627  
Operable Unit ID: 1026658  
Operable Unit: 01  
Material ID: 355706  
Material Code: 0009  
Material Name: Gasoline  
Case No.: Not reported  
Material FA: Petroleum  
Quantity: 0.00  
Units: Gallons  
Recovered: 0.00  
Resource Affected: Soil  
Oxygenate: False  
Site ID: 299627  
Operable Unit ID: 1026658  
Operable Unit: 01  
Material ID: 355705  
Material Code: 0008  
Material Name: Diesel  
Case No.: Not reported  
Material FA: Petroleum  
Quantity: 0.00  
Units: Gallons  
Recovered: 0.00  
Resource Affected: Soil  
Oxygenate: False  
DEC Memo: Start CallerRemark - 9515580 piping leaked into the soil of a underground tank.the tanks are 2 1000 gallon diesel tanks.they are still in the ground. piping has been replaced.this occurred in august 1995. END CallerRemark - 9515580  
Remarks: Start DECRemark - 9515580 Prior to Sept, 2004 data translation this spill Lead DEC Field was "KOLLEENY" END DECRemark - 9515580

NY Hist Spills:

Region of Spill: 2  
Spill Number: 9515580  
Investigator: KOLLEENY  
Caller Name: Not reported  
Caller Agency: Not reported  
Caller Phone: Not reported  
Notifier Name: Not reported  
Notifier Agency: Not reported  
Notifier Phone: Not reported  
Spill Date/Time: 03/04/1996 16:49  
Reported to Dept Date/Time: 03/04/96 16:56  
SWIS: 61  
Spiller Name: SAME  
Spiller Contact: SAME  
Spiller Phone: Not reported  
Spiller Contact: LOUIS SANTOS  
Spiller Phone: (718) 389-4451

Map ID  
Direction  
Distance  
Distance (ft.)  
Elevation

MAP FINDINGS

NYC DEP B9 NORTH 15 YARD (Continued)

EDR ID Number  
EPA ID Number

Database(s)

S102239320

Spiller Address: Not reported  
Spiller City,St,Zip: NY  
Spill Cause: Equipment Failure  
Reported to Dept: On Land  
Water Affected: Not reported  
Spill Source: 01  
Spill Notifier: Other  
PBS Number: Not reported  
Cleanup Ceased: / /  
Cleanup Meets Std: False  
Last Inspection: / /  
Recommended Penalty: Penalty Not Recommended  
Spiller Cleanup Dt: / /  
Enforcement Date: / /  
Invstgn Complete: / /  
UST Involvement: False  
Spill Class: Known release that creates potential for fire or hazard. DEC Response.  
Willing Responsible Party. Corrective action taken.  
Spill Closed Dt: / /  
Corrective Action Plan Submitted: / /  
Date Region Sent Summary to Central Office: / /  
Date Spill Entered In Computer Data File: 03/04/96  
Date Spill Entered In Computer Data File: Not reported  
Update Date: 10/14/97  
Is Updated: False  
PBS Number: Not reported  
Tank Number: Not reported  
Tank Size: Not reported  
Test Method: Not reported  
Leak Rate Failed Tank: Not reported  
Gross Leak Rate: Not reported  
Material Class Type: Petroleum  
Quantity Spilled: 0  
Unkonwn Quantity Spilled: True  
Units: Gallons  
Quantity Recovered: 0  
Unkonwn Quantity Recovered: True  
Material: DIESEL  
Class Type: DIESEL  
Times Material Entry In File: 10625  
CAS Number: Not reported  
Last Date: 19940728  
Material Class Type: Petroleum  
Quantity Spilled: 0  
Unkonwn Quantity Spilled: True  
Units: Gallons  
Quantity Recovered: 0  
Unkonwn Quantity Recovered: True  
Material: GASOLINE  
Class Type: GASOLINE  
Times Material Entry In File: 21329  
CAS Number: Not reported  
Last Date: 19940929  
DEC Remarks: Not reported  
Remark: piping leaked into the soil of a underground tank.the tanks are 2 1000 gallon diesel tanks.they are still in the ground. piping has been replaced.this occurred in august 1995.

Map ID  
Direction  
Distance  
Distance (ft.)  
Elevation

MAP FINDINGS

**P106** **NYCDEP - BROOKLYN WATER MAINTENANCE** **RCRA-CESQG** **1010328501**  
**NE** **22 N 15TH ST** **EPA ID Number**  
**1/8-1/4** **BROOKLYN, NY 11205**  
**913 ft.**

**Site 6 of 13 in cluster P**

**Relative:**  
**Lower**

RCRA-CESQG:

**Actual:**  
**9 ft.**

Date form received by agency: 12/13/2006  
Facility name: NYCDEP - BROOKLYN WATER MAINTENANCE  
Facility address: 22 N 15TH ST  
BROOKLYN, NY 11205  
EPA ID: NYR000143495  
Mailing address: JUNCTION BLVD  
FLUSHING, NY 11373  
Contact: SHAY MCATAMNEY  
Contact address: JUNCTION BLVD  
FLUSHING, NY 11373  
Contact country: US  
Contact telephone: (718) 595-4618  
Contact email: SMCATAMNEY@DEP.NYC.GOV  
EPA Region: 02  
Classification: Conditionally Exempt Small Quantity Generator  
Description: Handler: generates 100 kg or less of hazardous waste per calendar month, and accumulates 1000 kg or less of hazardous waste at any time; or generates 1 kg or less of acutely hazardous waste per calendar month, and accumulates at any time: 1 kg or less of acutely hazardous waste; or 100 kg or less of any residue or contaminated soil, waste or other debris resulting from the cleanup of a spill, into or on any land or water, of acutely hazardous waste; or generates 100 kg or less of any residue or contaminated soil, waste or other debris resulting from the cleanup of a spill, into or on any land or water, of acutely hazardous waste during any calendar month, and accumulates at any time: 1 kg or less of acutely hazardous waste; or 100 kg or less of any residue or contaminated soil, waste or other debris resulting from the cleanup of a spill, into or on any land or water, of acutely hazardous waste

**Owner/Operator Summary:**

Owner/operator name: NYCDEP  
Owner/operator address: Not reported  
Not reported  
Owner/operator country: Not reported  
Owner/operator telephone: Not reported  
Legal status: Municipal  
Owner/Operator Type: Operator  
Owner/Op start date: 09/13/1985  
Owner/Op end date: Not reported

Owner/operator name: NYCDEP  
Owner/operator address: JUNCTION BLVD  
FLUSHING, NY 11373  
Owner/operator country: US  
Owner/operator telephone: Not reported  
Legal status: Municipal  
Owner/Operator Type: Owner  
Owner/Op start date: 09/13/1985  
Owner/Op end date: Not reported

Map ID  
Direction  
Distance  
Distance (ft.)  
Elevation

MAP FINDINGS

NYCDEP - BROOKLYN WATER MAINTENANCE (Continued)

EDR ID Number  
EPA ID Number

Database(s)

1010328501

Handler Activities Summary:

U.S. importer of hazardous waste: No  
Mixed waste (haz. and radioactive): No  
Recycler of hazardous waste: No  
Transporter of hazardous waste: No  
Treater, storer or disposer of HW: No  
Underground injection activity: No  
On-site burner exemption: No  
Furnace exemption: No  
Used oil fuel burner: No  
Used oil processor: No  
User oil refiner: No  
Used oil fuel marketer to burner: No  
Used oil Specification marketer: No  
Used oil transfer facility: No  
Used oil transporter: No  
Off-site waste receiver: Commercial status unknown

Historical Generators:

Date form received by agency: 12/12/2006  
Facility name: NYCDEP - BROOKLYN WATER MAINTENANCE  
Classification: Conditionally Exempt Small Quantity Generator

Hazardous Waste Summary:

Waste code: D001  
Waste name: IGNITABLE HAZARDOUS WASTES ARE THOSE WASTES WHICH HAVE A FLASHPOINT OF LESS THAN 140 DEGREES FAHRENHEIT AS DETERMINED BY A PENSKEY-MARTENS CLOSED CUP FLASH POINT TESTER. ANOTHER METHOD OF DETERMINING THE FLASH POINT OF A WASTE IS TO REVIEW THE MATERIAL SAFETY DATA SHEET, WHICH CAN BE OBTAINED FROM THE MANUFACTURER OR DISTRIBUTOR OF THE MATERIAL. LACQUER THINNER IS AN EXAMPLE OF A COMMONLY USED SOLVENT WHICH WOULD BE CONSIDERED AS IGNITABLE HAZARDOUS WASTE.

Violation Status: No violations found

P107  
NE  
1/8-1/4  
913 ft.

NYCDEP - BROOKLYN WATER MAINTENANCE  
22 N 15TH ST  
BROOKLYN, NY 11205

RCRA-CESQG 1010328502  
NYR000143495

Site 7 of 13 in cluster P

Relative:  
Lower

RCRA-CESQG:

Actual:  
9 ft.

Date form received by agency: 12/13/2006  
Facility name: NYCDEP - BROOKLYN WATER MAINTENANCE  
Facility address: 22 N 15TH ST  
BROOKLYN, NY 11205  
EPA ID: NYR000143495  
Mailing address: JUNCTION BLVD  
FLUSHING, NY 11373  
Contact: SHAY MCATAMNEY  
Contact address: JUNCTION BLVD  
FLUSHING, NY 11373  
Contact country: US  
Contact telephone: (718) 595-4618  
Contact email: SMCATAMNEY@DEP.NYC.GOV  
EPA Region: 02  
Classification: Conditionally Exempt Small Quantity Generator



Map ID  
Direction  
Distance  
Distance (ft.)  
Elevation    Site

MAP FINDINGS

EDR ID Number  
EPA ID Number  
Database(s)

**NYCDEP - BROOKLYN WATER MAINTENANCE (Continued)**

**1010328502**

Description: Handler: generates 100 kg or less of hazardous waste per calendar month, and accumulates 1000 kg or less of hazardous waste at any time; or generates 1 kg or less of acutely hazardous waste per calendar month, and accumulates at any time: 1 kg or less of acutely hazardous waste; or 100 kg or less of any residue or contaminated soil, waste or other debris resulting from the cleanup of a spill, into or on any land or water, of acutely hazardous waste; or generates 100 kg or less of any residue or contaminated soil, waste or other debris resulting from the cleanup of a spill, into or on any land or water, of acutely hazardous waste during any calendar month, and accumulates at any time: 1 kg or less of acutely hazardous waste; or 100 kg or less of any residue or contaminated soil, waste or other debris resulting from the cleanup of a spill, into or on any land or water, of acutely hazardous waste

Owner/Operator Summary:

Owner/operator name: NYCDEP  
Owner/operator address: Not reported  
Not reported  
Owner/operator country: Not reported  
Owner/operator telephone: Not reported  
Legal status: Municipal  
Owner/Operator Type: Operator  
Owner/Op start date: 09/13/1985  
Owner/Op end date: Not reported  
  
Owner/operator name: NYCDEP  
Owner/operator address: JUNCTION BLVD  
FLUSHING, NY 11373  
  
Owner/operator country: US  
Owner/operator telephone: Not reported  
Legal status: Municipal  
Owner/Operator Type: Owner  
Owner/Op start date: 09/13/1985  
Owner/Op end date: Not reported

Handler Activities Summary:

U.S. importer of hazardous waste: No  
Mixed waste (haz. and radioactive): No  
Recycler of hazardous waste: No  
Transporter of hazardous waste: No  
Treater, storer or disposer of HW: No  
Underground injection activity: No  
On-site burner exemption: No  
Furnace exemption: No  
Used oil fuel burner: No  
Used oil processor: No  
Used oil refiner: No  
Used oil fuel marketer to burner: No  
Used oil Specification marketer: No  
Used oil transfer facility: No  
Used oil transporter: No  
Off-site waste receiver: Commercial status unknown

Historical Generators:

Date form received by agency: 12/12/2006

Map ID  
Direction  
Distance  
Distance (ft.)  
Elevation

MAP FINDINGS

NYCDEP - BROOKLYN WATER MAINTENANCE (Continued)

EDR ID Number  
EPA ID Number

Database(s)

1010328502

Facility name: NYCDEP - BROOKLYN WATER MAINTENANCE  
Classification: Conditionally Exempt Small Quantity Generator

Hazardous Waste Summary:

Waste code: D001  
Waste name: IGNITABLE HAZARDOUS WASTES ARE THOSE WASTES WHICH HAVE A FLASHPOINT OF LESS THAN 140 DEGREES FAHRENHEIT AS DETERMINED BY A PENSKEY-MARTENS CLOSED CUP FLASH POINT TESTER. ANOTHER METHOD OF DETERMINING THE FLASH POINT OF A WASTE IS TO REVIEW THE MATERIAL SAFETY DATA SHEET, WHICH CAN BE OBTAINED FROM THE MANUFACTURER OR DISTRIBUTOR OF THE MATERIAL. LACQUER THINNER IS AN EXAMPLE OF A COMMONLY USED SOLVENT WHICH WOULD BE CONSIDERED AS IGNITABLE HAZARDOUS WASTE.

Violation Status: No violations found

Q108  
SW  
1/8-1/4  
914 ft.

EAST RIVER STATE PARK (FORMERLY BROOKLYN EASTERN  
32 NORTH 8TH STREET  
BROOKLYN, NY 11255

UST U004046613  
N/A

Site 1 of 10 in cluster Q

Relative:  
Higher

UST:

Actual:  
15 ft.

UST:

Facility Id: 2-609809  
Region: STATE  
Expiration Date: 01/04/10  
Renewal Date: / /  
Total Capacity: 0  
Facility Type: VACANT FORMER RAIL YARD  
Mailing Company: NYSOPRHP  
Mailing Title: Not reported  
Mailing Contact: CHARLES H. PLACE  
Mailing Address: 163 W. 125TH STREET,  
Mailing Address 2: 17TH FLOOR  
Mailing City: NEW YORK  
Mailing State: NY  
Mailing Zip Code: 10027  
Mailing Phone No: (212) 866-3535  
Mailing Email: Not reported  
Owner Title: ASST. DEPT. COMMISSIONER  
Owner Name: MARY ELLEN KRIS  
Owner Address: 163 W. 125TH STREET, 17TH FLOOR  
Owner Address 2: Not reported  
Owner State: NY  
Owner Zip Code: 10027  
Owner Phone: (212) 866-3100  
Owner Company: NYSOPRHP C/O NYC REGION  
Emergency Contact: CHARLES PLACE  
Emergency Phone: (212) 866-3535  
Operator: NYS OFFICE OF PARKS, REC. & HISTORICAL PRESERVATIO  
Operator Phone: (212) 866-3100  
Owner City: NEW YORK  
Owner Sub Type: NYS OFFICE PARKS REC HIST PRES (State Government)  
UTM X: 587724.66799  
UTM Y: 4508295.73401  
Site Type Name: Other  
Site Type Status: Unregulated  
Comments: 03/08/05. Tanks capacity has been changed from 1500 to 550 after tans

Map ID  
Direction  
Distance  
Distance (ft.)  
Elevation

MAP FINDINGS

EAST RIVER STATE PARK (FORMERLY BROOKLYN EASTERN (Continued)

EDR ID Number  
EPA ID Number

Database(s)

U004046613

excavation. YK.

Program Type: PBS

Tank Number: 001  
Tank Location Name: Underground  
Tank Status: Closed - Removed  
Tank Model: 101  
Pipe Model: A  
Active Status: Inactive  
Install Date: / /  
Capacity Gallons: 550  
Material Name: Diesel  
Percentage: 100.00  
Tank Type Name: Steel/Carbon Steel/Iron  
Tank Internal Protection: Not reported  
Tank Internal Protection 1: Painted/Asphalt Coating  
Tank Internal Protection 2: Original Sacrificial Anode  
Pipe Location Name: Not reported  
Pipe Type Name: Steel/Carbon Steel/Iron  
Pipe External Protection 1: Original Sacrificial Anode  
Pipe External Protection 2: Wrapped  
Tank Secondary Containment 1: None  
Tank Secondary Containment 2: Not reported  
Pipe Secondary Containment: None  
Tank Leak Detection 1: Not reported  
Tank Leak Detection 2: Not reported  
Pipe Leak Detection 1: Not reported  
Pipe Leak Detection 2: Not reported  
Type Of Overfill Prevention 1: Not reported  
Type Of Overfill Prevention 2: Not reported  
Dispenser Method: Not reported  
Spill Prevention: Not reported  
Tightness Test Method: Unknown  
Date Tested: / /  
Next Test Date: / /  
Date Tank Closed: 01/11/05

Tank Number: 002  
Tank Location Name: Underground  
Tank Status: Closed - Removed  
Tank Model: 101  
Pipe Model: A  
Active Status: Inactive  
Install Date: / /  
Capacity Gallons: 550  
Material Name: Diesel  
Percentage: 100.00  
Tank Type Name: Steel/Carbon Steel/Iron  
Tank Internal Protection: Not reported  
Tank Internal Protection 1: Painted/Asphalt Coating  
Tank Internal Protection 2: Original Sacrificial Anode  
Pipe Location Name: Not reported  
Pipe Type Name: Steel/Carbon Steel/Iron  
Pipe External Protection 1: Original Sacrificial Anode  
Pipe External Protection 2: Wrapped

Map ID  
Direction  
Distance  
Distance (ft.)  
Elevation

MAP FINDINGS

**EAST RIVER STATE PARK (FORMERLY BROOKLYN EASTERN (Continued)**

EDR ID Number  
EPA ID Number

**U004046613**

Tank Secondary Containment 1: None  
Tank Secondary Containment 2: Not reported  
Pipe Secondary Containment: None  
Tank Leak Detection 1: Not reported  
Tank Leak Detection 2: Not reported  
Pipe Leak Detection 1: Not reported  
Pipe Leak Detection 2: Not reported  
Type Of Overfill Prevention 1: Not reported  
Type Of Overfill Prevention 2: Not reported  
Dispenser Method: Not reported  
Spill Prevention: Not reported  
Tightness Test Method: Unknown  
Date Tested: / /  
Next Test Date: / /  
Date Tank Closed: 01/11/05

**J109  
SSW  
1/8-1/4  
918 ft.**

**MANHOLE #15  
8 ST AT KENT AVE  
BROOKLYN, NY**

**NY Spills S106969993  
N/A**

**Site 2 of 5 in cluster J**

**Relative:  
Higher**

**Actual:  
16 ft.**

NY Spills:  
Site ID: 349857  
Facility Addr2: Not reported  
Facility ID: 0504934  
Spill Number: 0504934  
Facility Type: ER  
SWIS: 2401  
Region of Spill: 2  
Investigator: SKARAKHA  
Referred To: Not reported  
Spill Date: 07/24/05  
Reported to Dept: 07/24/05  
CID: 27  
Spill Cause: Unknown  
Water Affected: Not reported  
Spill Source: Unknown  
Spill Notifier: Other  
Cleanup Ceased: / /  
Cleanup Meets Std: False  
Last Inspection: / /  
Recommended Penalty: Penalty Not Recommended  
UST Trust: False  
Spill Class: Known release with minimal potential for fire or hazard. DEC Response.  
Willing Responsible Party. Corrective action taken.  
Spill Closed Dt: 09/28/05  
Remediation Phase: 0  
Date Entered In Computer: 07/25/05  
Spill Record Last Update: 09/28/05  
Spiller Name: Not reported  
Spiller Company: UNKNOWN  
Spiller Address: Not reported  
Spiller City,St,Zip: NY  
Spiller Company: 999  
Spiller Phone: Not reported  
Contact Name: Not reported  
Contact Phone: Not reported

Map ID  
Direction  
Distance  
Distance (ft.)  
Elevation

MAP FINDINGS

Database(s)  
EDR ID Number  
EPA ID Number

**MANHOLE #15 (Continued)**

**S106969993**

DEC Region: 2  
Program Number: 0504934  
DER Facility ID: 300528  
Site ID: 349857  
Operable Unit ID: 1107445  
Operable Unit: 01  
Material ID: 2097338  
Material Code: 0066A  
Material Name: UNKNOWN PETROLEUM  
Case No.: Not reported  
Material FA: Petroleum  
Quantity: 1.00  
Units: Gallons  
Recovered: 0.00  
Resource Affected: Soil  
Oxygenate: False  
DEC Memo: Start CallerRemark - 0504934 Caller reports 1 qt oil spilled in a manhole onto sand in a concrete structure. No to the five questions. END CallerRemark - 0504934  
Remarks: Start DECRemark - 0504934 e2mis no 159977 R.PARISI FOUND: APPROX. 1QT OF UNKNOWN OIL ON SAND IN A DRY CONCRETE STRUCTURE. NO WATER. MR. PARISI STATES THERE IS A BLOWN JOINT AND A RESERVOIR TANK IN STRUCTURE BUT CANNOT CONFIRM THE SOURCE OF THE OIL. NO SEWERS OR WATERWAYS APPEAR TO BE AFFECTED. THE SPILL APPEARS TO BE CONTAINED. NO PUMP. NO SUMP. OWNER OF SUBSTANCES IS UNKNOWN. NO KNOWN SUBSTANTIAL CRACKS IN STRUCTURE. ENVIR. TAG# 42370 PLACED. 1 OIL & SAND SAMPLE TAKEN FROM SPILL. LabSequence Number: 05-07594-001 - TOTAL PCB 34 ppm. UPDATE 7/25/05 03:34 HRS ENV OPS MIDDLETON REPORTS THE JOINT HAS BEEN CUT OUT, THE STRUCTURE WAS DOUBLE WASHED WITH BIOGEN 760, NO SUMPS WERE FOUND, AND THE ENV TAG WAS LEFT IN PLACE PER FCR DUE TO CABLE BEING PULLED FROM M16 TO M15. J ANDERSON 8/02/05 06:55 HRS. -- BROOKLYN ENV OPS O/S E. WILLIAMS REPORTS THAT W. TUDY OF ENV OPS REMOVED ENV STOP TAG ON 8/01/05 AT 09:00 HRS. INCIDENT CLOSED OUT AS OF THAT TIME. -- W.W. #17344 -- Closed. 9-28-05. GB END DECRemark - 0504934

J110  
SSW  
1/8-1/4  
919 ft.

NYCDEP  
101 KENT AVE  
BROOKLYN, NY

NY MANIFEST 1009235688  
N/A

**Site 3 of 5 in cluster J**

Relative:  
Higher

Actual:  
17 ft.

NY MANIFEST:  
Document ID: NYG1979811  
Manifest Status: Not reported  
Trans1 State ID: NYD049178296  
Trans2 State ID: Not reported  
Generator Ship Date: 07/29/2003  
Trans1 Recv Date: 07/29/2003  
Trans2 Recv Date: Not reported  
TSD Site Recv Date: 07/30/2003  
Part A Recv Date: Not reported  
Part B Recv Date: Not reported  
Generator EPA ID: NYP003661634  
Trans1 EPA ID: NYD049178296  
Trans2 EPA ID: Not reported  
TSDF ID: 68699AN  
Waste Code: D001 - NON-LISTED IGNITABLE WASTES  
Quantity: 00150  
Units: P - Pounds

Map ID  
Direction  
Distance  
Distance (ft.)  
Elevation

MAP FINDINGS

NYCDEP (Continued)

EDR ID Number  
EPA ID Number

Database(s)

1009235688

Number of Containers: 001  
Container Type: DM - Metal drums, barrels  
Handling Method: B Incineration, heat recovery, burning.  
Specific Gravity: 01.00  
Year: 03  
Manifest Tracking Num: Not reported  
Import Ind: Not reported  
Export Ind: Not reported  
Discr Quantity Ind: Not reported  
Discr Type Ind: Not reported  
Discr Residue Ind: Not reported  
Discr Partial Reject Ind: Not reported  
Discr Full Reject Ind: Not reported  
Manifest Ref Num: Not reported  
Alt Fac RCRA Id: Not reported  
Alt Fac Sign Date: Not reported  
Mgmt Method Type Code: Not reported  
EPA ID: NYP003661634  
Facility Name: NYCDEP  
Facility Address: 101 KENT AVE  
Facility City: BROOKLYN  
Facility Address 2: Not reported  
Country: USA  
County: KI  
Mailing Name: NYCDEP  
Mailing Contact: N/S  
Mailing Address: 59-17 JUNCTION BLVD  
Mailing Address 2: Not reported  
Mailing City: CORONA  
Mailing State: NY  
Mailing Zip: Not reported  
Mailing Zip4: Not reported  
Mailing Country: USA  
Mailing Phone: 718-595-4814

J111  
SSW  
1/8-1/4  
919 ft.

CONSOLIDATED EDISON  
KENT AVENUE / 8TH STREET  
BROOKLYN, NY 11211

NY MANIFEST 1009234221  
N/A

Site 4 of 5 in cluster J

Relative:  
Higher

NY MANIFEST:

Actual:  
17 ft.

Document ID: NYB7235964  
Manifest Status: Completed after the designated time period for a TSDF to get a copy to the DEC  
Trans1 State ID: Not reported  
Trans2 State ID: 80336AB  
Generator Ship Date: 960814  
Trans1 Recv Date: 960814  
Trans2 Recv Date: Not reported  
TSD Site Recv Date: 960814  
Part A Recv Date: 960828  
Part B Recv Date: 960913  
Generator EPA ID: NYP000926972  
Trans1 EPA ID: NYD006982359  
Trans2 EPA ID: Not reported  
TSDF ID: NYD077444263  
Waste Code: B007 - OTHER MISCELLANEOUS PCB WASTES  
Quantity: 00275

Map ID  
Direction  
Distance  
Distance (ft.)  
Elevation    Site

MAP FINDINGS

Database(s)  
EDR ID Number  
EPA ID Number

**CONSOLIDATED EDISON (Continued)**

**1009234221**

Units: K - Kilograms (2.2 pounds)  
Number of Containers: 003  
Container Type: DM - Metal drums, barrels  
Handling Method: L Landfill.  
Specific Gravity: 100  
Year: 96  
Manifest Tracking Num: Not reported  
Import Ind: Not reported  
Export Ind: Not reported  
Discr Quantity Ind: Not reported  
Discr Type Ind: Not reported  
Discr Residue Ind: Not reported  
Discr Partial Reject Ind: Not reported  
Discr Full Reject Ind: Not reported  
Manifest Ref Num: Not reported  
Alt Fac RCRA Id: Not reported  
Alt Fac Sign Date: Not reported  
Mgmt Method Type Code: Not reported  
EPA ID: NYP000926972  
Facility Name: CONSOLIDATED EDISON  
Facility Address: KENT AVENUE AND 8TH STREET  
Facility City: BROOKLYN  
Facility Address 2: Not reported  
Country: USA  
County: KI  
Mailing Name: CONSOLIDATED EDISON  
Mailing Contact: FRANKLIN MURRAY  
Mailing Address: 4 IRVING PLACE RM 828  
Mailing Address 2: Not reported  
Mailing City: NEW YORK  
Mailing State: NY  
Mailing Zip: Not reported  
Mailing Zip4: Not reported  
Mailing Country: USA  
Mailing Phone: 212-460-2808  
  
Document ID: NYB7188192  
Manifest Status: Completed copy  
Trans1 State ID: 20854AD  
Trans2 State ID: Not reported  
Generator Ship Date: 960814  
Trans1 Recv Date: 960814  
Trans2 Recv Date: Not reported  
TSD Site Recv Date: 960816  
Part A Recv Date: 960828  
Part B Recv Date: 960829  
Generator EPA ID: NYP000926972  
Trans1 EPA ID: NYD006982359  
Trans2 EPA ID: Not reported  
TSDF ID: NYD980593636  
Waste Code: B003 - PETROLEUM OIL WITH 500 PPM OR > PCB  
Quantity: 07239  
Units: K - Kilograms (2.2 pounds)  
Number of Containers: 001  
Container Type: TT - Cargo tank, tank trucks  
Handling Method: T Chemical, physical, or biological treatment.  
Specific Gravity: 100

Map ID  
Direction  
Distance  
Distance (ft.)  
Elevation

MAP FINDINGS

CONSOLIDATED EDISON (Continued)

EDR ID Number  
EPA ID Number

Database(s)

1009234221

Year: 96  
Manifest Tracking Num: Not reported  
Import Ind: Not reported  
Export Ind: Not reported  
Discr Quantity Ind: Not reported  
Discr Type Ind: Not reported  
Discr Residue Ind: Not reported  
Discr Partial Reject Ind: Not reported  
Discr Full Reject Ind: Not reported  
Manifest Ref Num: Not reported  
Alt Fac RCRA Id: Not reported  
Alt Fac Sign Date: Not reported  
Mgmt Method Type Code: Not reported  
EPA ID: NYP000926972  
Facility Name: CONSOLIDATED EDISON  
Facility Address: KENT AVENUE AND 8TH STREET  
Facility City: BROOKLYN  
Facility Address 2: Not reported  
Country: USA  
County: KI  
Mailing Name: CONSOLIDATED EDISON  
Mailing Contact: FRANKLIN MURRAY  
Mailing Address: 4 IRVING PLACE RM 828  
Mailing Address 2: Not reported  
Mailing City: NEW YORK  
Mailing State: NY  
Mailing Zip: Not reported  
Mailing Zip4: Not reported  
Mailing Country: USA  
Mailing Phone: 212-460-2808

J112  
SSW  
1/8-1/4  
919 ft.

MANHOLE 55860  
8 ST / KENT AVE  
BROOKLYN, NY

NY Spills S107408353  
N/A

Site 5 of 5 in cluster J

Relative:  
Higher

NY Spills:  
Site ID: 351400  
Facility Addr2: Not reported  
Facility ID: 0506227  
Spill Number: 0506227  
Facility Type: ER  
SWIS: 2401  
Region of Spill: 2  
Investigator: SKARAKHA  
Referred To: Not reported  
Spill Date: 08/20/05  
Reported to Dept: 08/20/05  
CID: 74  
Spill Cause: Equipment Failure  
Water Affected: Not reported  
Spill Source: Commercial/Industrial  
Spill Notifier: Other  
Cleanup Ceased: / /  
Cleanup Meets Std: False  
Last Inspection: / /  
Recommended Penalty: Penalty Not Recommended

Actual:  
17 ft.



Map ID  
Direction  
Distance  
Distance (ft.)  
Elevation

MAP FINDINGS

**MANHOLE 55860 (Continued)**

EDR ID Number  
EPA ID Number

Database(s)

**S107408353**

UST Trust: False  
Spill Class: Known release with minimal potential for fire or hazard. DEC Response.  
Willing Responsible Party. Corrective action taken.  
Spill Closed Dt: 10/13/05  
Remediation Phase: 0  
Date Entered In Computer: 08/20/05  
Spill Record Last Update: 10/13/05  
Spiller Name: ERT DESK'  
Spiller Company: MANHOLE 55860  
Spiller Address: 8TH ST/KENT AVE  
Spiller City,St,Zip: BROOKLYN, NY  
Spiller Company: 001  
Spiller Phone: (212) 580-8383  
Contact Name: ERT DESK'  
Contact Phone: (212) 580-8383  
DEC Region: 2  
Program Number: 0506227  
DER Facility ID: 296286  
Site ID: 351400  
Operable Unit ID: 1108918  
Operable Unit: 01  
Material ID: 2098893  
Material Code: 0541A  
Material Name: DIELECTRIC FLUID  
Case No.: Not reported  
Material FA: Petroleum  
Quantity: 15.00  
Units: Gallons  
Recovered: 0.00  
Resource Affected: Soil  
Oxygenate: False  
DEC Memo: Start CallerRemark - 0506227 on 200 gallons of water feeder problem cleanup  
pending test results END CallerRemark - 0506227  
Remarks: Start DECRemark - 0506227 e2mis no 160604 BULLEN #17094 FOUND APPROX 15  
GALLONS OF DIELECTRIC FLUID LEAKING FROM 2-3C-CABLE THAT ARE CUT .ONTO 200  
GALLONS OF WATER IN MH-55860. IT APPEARS TO BE CONTAINED AT THIS TIME NO SEWERS  
OR WATERWAYS AFFECTED. 1-SAMPLE WILL BE TAKEN. ENVIR TAG#31473 PLACED. CLEANUP  
PENDING TEST RESULT DD#18905. Closed. 10-13-05. see eDocs. GB END  
DECRemark - 0506227

K113  
South  
1/8-1/4  
930 ft.

**IN FRONT OF  
90 NORTH 9TH ST  
BROOKLYN, NY**

**NY Spills S106470067  
N/A**

**Site 5 of 10 in cluster K**

**Relative:  
Higher**

**Actual:  
31 ft.**

NY Spills:  
Site ID: 112318  
Facility Addr2: Not reported  
Facility ID: 0402857  
Spill Number: 0402857  
Facility Type: ER  
SWIS: 2401  
Region of Spill: 2  
Investigator: SKARAKHA  
Referred To: Not reported  
Spill Date: 06/15/04  
Reported to Dept: 06/15/04

Map ID  
Direction  
Distance  
Distance (ft.)  
Elevation

MAP FINDINGS

IN FRONT OF (Continued)

EDR ID Number  
EPA ID Number

Database(s)

S106470067

CID: 14  
Spill Cause: Equipment Failure  
Water Affected: Not reported  
Spill Source: Commercial Vehicle  
Spill Notifier: Responsible Party  
Cleanup Ceased: / /  
Cleanup Meets Std: False  
Last Inspection: / /  
Recommended Penalty: Penalty Not Recommended  
UST Trust: False  
Spill Class: Known release with minimal potential for fire or hazard. DEC Response.  
Willing Responsible Party. Corrective action taken.  
Spill Closed Dt: 09/22/04  
Remediation Phase: 0  
Date Entered In Computer: 06/15/04  
Spill Record Last Update: 09/22/04  
Spiller Name: ERT DESK  
Spiller Company: CON EDISON  
Spiller Address: 4 IRVING PLACE  
Spiller City,St,Zip: MANHATTAN, NY 10003  
Spiller Company: 999  
Spiller Phone: (212) 580-8383  
Contact Name: ERT DESK  
Contact Phone: (212) 580-8383  
DEC Region: 2  
Program Number: 0402857  
DER Facility ID: 98118  
Site ID: 112318  
Operable Unit ID: 884410  
Operable Unit: 01  
Material ID: 490465  
Material Code: 0043A  
Material Name: ANTIFREEZE  
Case No.: Not reported  
Material FA: Other  
Quantity: 1.00  
Units: Gallons  
Recovered: 0.00  
Resource Affected: Soil  
Oxygenate: False  
DEC Memo: Start CallerRemark - 0402857 Cleanup is in progress. END CallerRemark - 0402857  
Remarks: Start DECRemark - 0402857 e2mis 153868 ENV OPS REPORTS THAT VEHICLE #607  
OVERHEATED AND LEAKED APPROX 1 GAL OF ANTIFREEZE ON ASPHALT PAVEMENT IN F/O 90  
N 9 ST. THE SPILL WAS CONTAINED WITH DIAPERS AND BALONEYS, AND OIL ABSORB IS  
BEING BROUGHT TOTHE LOCATION TO COMPLETE THE CLEANUP. UPDATE 6-15-04  
16:55HRS R. VEGA REPORTS, DOUBLE WASHED STREET WITH OIL ABSORBENTS AND  
DIAPERS, JOB IS 100 COMPLETED. END DECRemark - 0402857

Map ID  
Direction  
Distance  
Distance (ft.)  
Elevation

MAP FINDINGS

Site

Database(s)

EDR ID Number  
EPA ID Number

**K114**  
**South**  
**1/8-1/4**  
**958 ft.**

**ENGINE COMPANY 212**  
**136 WYTHE AVENUE**  
**BROOKLYN, NY 11211**

**AST**  
**HIST AST** **S107782641**  
**N/A**

**Site 6 of 10 in cluster K**

**Relative:**  
**Higher**

AST:

**Actual:**  
**30 ft.**

AST:

Region: STATE  
Facility Id: 2-600498  
UTM X: 587904.20389  
UTM Y: 4508214.29255  
Expiration Date: 12/20/06  
Renewal Date: / /  
Total Capacity: 0  
Facility Type: FDNY  
Site Type Name: Other  
Site Type Status: Unregulated  
Mailing Company: FIRE DEPARTMENT  
Mailing Title: Not reported  
Mailing Contact: ASST COMMISSIONER OF FACILITIES  
Mailing Address: 48-34 35TH STREET  
Mailing Address 2: Not reported  
Mailing City: LONG ISLAND CITY  
Mailing State: NY  
Mailing Zip Code: 11101  
Mailing Phone No: (718) 784-6510  
Mailing Email: Not reported  
Owner Title: ADMINISTRATIVE PROJECT MANAGER  
Owner Name: MIKHAIL ALTSHILER  
Owner Address: 9 METROTECH  
Owner Address 2: Not reported  
Owner State: NY  
Owner Zip Code: 11201-3857  
Owner Phone: (718) 999-2094  
Owner Company: FIRE DEPARTMENT  
Emergency Contact: EOC/NOTIFICATION DESK  
Emergency Phone: (718) 999-2094  
Operator: COMPANY OFFICER  
Operator Phone: (212) 570-4236  
Owner City: BROOKLYN  
Owner Sub Type: Local Government  
Program Type: PBS

Tank Number: 001  
Tank Location Name: Aboveground on crib, rack, or cradle  
Tank Status: Closed - In Place  
Tank Model: Not reported  
Pipe Model: Not reported  
Active Status: Inactive  
Install Date: / /  
Capacity Gallons: 550  
Material Name: Diesel  
Percentage: 100.00  
Tank Type Name: Steel/Carbon Steel/Iron  
Tank Internal Protection: None  
Tank Internal Protection 1: Painted/Asphalt Coating  
Tank Internal Protection 2: Not reported  
Pipe Location Name: Aboveground/Underground Combination

Map ID  
Direction  
Distance  
Distance (ft.)  
Elevation    Site

MAP FINDINGS

Database(s)  
EDR ID Number  
EPA ID Number

**ENGINE COMPANY 212 (Continued)**

**S107782641**

Pipe Type Name: Steel/Carbon Steel/Iron  
Pipe External Protection 1: Jacketed  
Pipe External Protection 2: Not reported  
Tank Secondary Containment 1: Diking (Aboveground)  
Tank Secondary Containment 2: Not reported  
Pipe Secondary Containment: None  
Tank Leak Detection 1: In-Tank System (ATG)  
Tank Leak Detection 2: Not reported  
Pipe Leak Detection 1: None  
Pipe Leak Detection 2: Not reported  
Type Of Overfill Prevention 1: Automatic Shut-Off  
Type Of Overfill Prevention 2: Not reported  
Dispenser Method: Suction  
Spill Prevention: Catch Basin  
Tightness Test Method: Testing Not Required  
Date Tested: / /  
Next Test Date: / /  
Date Tank Closed: 10/05/06

Tank Number: 002  
Tank Location Name: Aboveground - in contact with soil  
Tank Status: Closed - Removed  
Tank Model: Not reported  
Pipe Model: Not reported  
Active Status: Inactive  
Install Date: / /  
Capacity Gallons: 1500  
Material Name: #2 Fuel Oil  
Percentage: 100.00  
Tank Type Name: Steel/Carbon Steel/Iron  
Tank Internal Protection: None  
Tank Internal Protection 1: None  
Tank Internal Protection 2: Not reported  
Pipe Location Name: Aboveground  
Pipe Type Name: Steel/Carbon Steel/Iron  
Pipe External Protection 1: None  
Pipe External Protection 2: Not reported  
Tank Secondary Containment 1: None  
Tank Secondary Containment 2: Not reported  
Pipe Secondary Containment: Not reported  
Tank Leak Detection 1: None  
Tank Leak Detection 2: Not reported  
Pipe Leak Detection 1: Not reported  
Pipe Leak Detection 2: Not reported  
Type Of Overfill Prevention 1: Vent Whistle  
Type Of Overfill Prevention 2: Not reported  
Dispenser Method: Suction  
Spill Prevention: Not reported  
Tightness Test Method: Testing Not Required  
Date Tested: / /  
Next Test Date: / /  
Date Tank Closed: 12/01/02

**HIST AST:**

PBS Number: 2-600498  
SWIS Code: 6101

Map ID  
 Direction  
 Distance  
 Distance (ft.)  
 Elevation    Site

MAP FINDINGS

Database(s)  
 EDR ID Number  
 EPA ID Number

**ENGINE COMPANY 212 (Continued)**

**S107782641**

Operator: COMPANY OFFICER  
 Facility Phone: (718) 965-8212  
 Facility Addr2: 136 WYTHE AVENUE  
 Facility Type: OTHER  
 Emergency: EOC/NOTIFICATION DESK  
 Emergency Tel: (718) 999-2094  
 Old PBSNO: Not reported  
 Date Inspected: Not reported  
 Inspector: Not reported  
 Result of Inspection: Not reported  
 Owner Name: FIRE DEPARTMENT  
 Owner Address: 9 METROTECH  
 Owner City,St,Zip: BROOKLYN, NY 11201-3857  
 Federal ID: Not reported  
 Owner Tel: (718) 999-2094  
 Owner Type: Local Government  
 Owner Subtype: Not reported  
 Mailing Contact: DIRECTOR  
 Mailing Name: BUILDINGS MAINTENANCE DIVISION  
 Mailing Address: FIRE DEPARTMENT  
 Mailing Address 2: 48-34 35TH STREET  
 Mailing City,St,Zip: LONG ISLAND CITY, NY 11101  
 Mailing Telephone: (718) 784-6510  
 Owner Mark: First Owner  
 Facility Status: 1 - Active PBS facility, i.e. total capacity of the PBS tanks is greater than 1,100 gallons, regardless if Subpart 360-14 tanks exist or not at the facility.  
 Certification Flag: False  
 Certification Date: 11/23/2001  
 Expiration: 12/20/2006  
 Renew Flag: False  
 Renew Date: Not reported  
 Total Capacity: 2050  
 FAMT: True  
 Facility Screen: No Missing Data  
 Owner Screen: No Missing Data  
 Tank Screen: No Missing Data  
 Dead Letter: False  
 CBS Number: Not reported  
 Town or City: NEW YORK CITY  
 County Code: 61  
 Town or City Code: 01  
 Region: 2  
 Tank ID: 001  
 Tank Location: ABOVEGROUND ON SADDLES LEGS, STILTS, RACK, OR CRADLE  
 Tank Status: In Service  
 Install Date: Not reported  
 Capacity (Gal): 550  
 Product Stored: DIESEL  
 Tank Type: Steel/carbon steel  
 Tank Internal: 0  
 Tank External: 1  
 Pipe Location: Aboveground/Underground Combination  
 Pipe Type: STEEL/IRON  
 Pipe Internal: None  
 Pipe External: 05

Map ID  
Direction  
Distance  
Distance (ft.)  
Elevation

MAP FINDINGS

ENGINE COMPANY 212 (Continued)

EDR ID Number  
EPA ID Number

Database(s)

S107782641

Tank Containment: Excavation/Tranch Liner  
Leak Detection: 49  
Overfill Protection: 35  
Dispenser Method: Suction  
Date Tested: Not reported  
Next Test Date: Not reported  
Missing Data for Tank: No Missing Data  
Date Closed: Not reported  
Test Method: Not reported  
Deleted: False  
Updated: True  
SPDES Number: Not reported  
Lat/Long: Not reported

Tank ID: 002  
Tank Location: ABOVEGROUND  
Tank Status: In Service  
Install Date: Not reported  
Capacity (Gal): 1500  
Product Stored: NOS 1,2, OR 4 FUEL OIL  
Tank Type: Steel/carbon steel  
Tank Internal: 0  
Tank External: 0  
Pipe Location: Aboveground  
Pipe Type: STEEL/IRON  
Pipe Internal: None  
Pipe External: 0  
Tank Containment: None  
Leak Detection: 0  
Overfill Protection: 6  
Dispenser Method: Suction  
Date Tested: Not reported  
Next Test Date: Not reported  
Missing Data for Tank: No Missing Data  
Date Closed: Not reported  
Test Method: Not reported  
Deleted: False  
Updated: True  
SPDES Number: Not reported  
Lat/Long: Not reported

L115  
South  
1/8-1/4  
962 ft.

93 NORTH 9TH ST  
BROOKLYN, NY

LTANKS S105055184  
HIST LTANKS N/A

Site 2 of 3 in cluster L

Relative:  
Higher

LTANKS:  
Site ID: 143272  
Spill Date: 06/26/01  
Facility Addr2: Not reported  
Facility ID: 0103335  
Program Number: 0103335  
SWIS: 2401  
Region of Spill: 2  
Investigator: JEDURNIN  
Referred To: Not reported

Actual:  
32 ft.

Map ID  
Direction  
Distance  
Distance (ft.)  
Elevation

MAP FINDINGS

Site

Database(s)

EDR ID Number  
EPA ID Number

(Continued)

S105055184

Reported to Dept: 06/27/01  
CID: 14  
Spill Cause: Tank Failure  
Water Affected: Not reported  
Spill Source: Unknown  
Spill Notifier: Federal Government  
Cleanup Ceased: / /  
Cleanup Meets Standard: False  
Last Inspection: / /  
Recommended Penalty: Penalty Not Recommended  
UST Involvement: False  
Spill Class: Known release with minimal potential for fire or hazard. DEC Response.  
Willing Responsible Party. Corrective action taken.  
Spill Closed Dt: 10/31/05  
Remediation Phase: 0  
Date Entered In Computer: 06/27/01  
Spill Record Last Update: 10/31/05  
Spille Namer: UNKNOWN  
Spiller Company: UNKNOWN  
Spiller Phone: Not reported  
Spiller Extention: Not reported  
Spiller Address: UNKNOWN  
Spiller City,St,Zip: UNKNOWN, ZZ  
Spiller County: 001  
Spiller Contact: UNK  
Spiller Phone: (000) 000-0000  
Spiller Extention: 0  
DEC Region: 2  
Program Number: 0103335  
DER Facility ID: 224362  
Site ID: 143272  
Operable Unit ID: 840056  
Operable Unit: 01  
Material ID: 535420  
Material Code: 0001  
Material Name: #2 Fuel Oil  
Case No.: Not reported  
Material FA: Petroleum  
Quantity: 0.00  
Units: Gallons  
Recovered: 0.00  
Resource Affected: Soil  
Oxygenate: False  
Site ID: Not reported  
Spill Tank Test: Not reported  
Tank Number: Not reported  
Tank Size: Not reported  
Test Method: Not reported  
Leak Rate: Not reported  
Gross Fail: Not reported  
Modified By: Not reported  
Last Modified: Not reported  
Test Method: Not reported  
DEC Memo: Start DECRemark - 0103335 On July 10, 2001, RGM Liquid Waste Removal provides  
NYSDEC with end-point sample results collected on July 3, 2001. 07/11/2001,  
nysdec notes that the "TANK PULLED,SOIL EXCAVATED AND STOCKPILED WAITING FOR  
DISPOSAL. ENDPOINT SAMPLES TAKEN." 9/2/03 TIPPLE SENT REQUEST FOR

Map ID  
Direction  
Distance  
Distance (ft.)  
Elevation

MAP FINDINGS

Site

Database(s)

EDR ID Number  
EPA ID Number

(Continued)

S105055184

DOCUMENTATION. On September 26, 2003, American Environmental Assessment Corporation provided notarized documentation that the tank was properly removed from the site on July 13, 2001. On November 24, 2003, NYSDEC was provided documentation of two Non-hazardous Material Manifests for the disposal of petroleum-contaminated soil dated July 13, 2005. Also, on November 24, 2003, NYSDEC was provided documentation of six soil sample analyses from the sides of the tank pit and the bottom of the pit, dated July 3, 2001. The samples were analyzed for STARS 8021 and 8270 and are acceptable for closing (per TAGM 4046) Spill No.0103335. END DECRemark - 0103335

Remarks: Start CallerRemark - 0103335 anonymous caller reported tanks being removed and tanks are leaking END CallerRemark - 0103335

HIST LTANKS:

Region of Spill: 2  
Spill Number: 0103335  
Investigator: TIPPLE  
Caller Name: Not reported  
Caller Agency: Not reported  
Caller Phone: Not reported  
Caller Extension: Not reported  
Notifier Name: Not reported  
Notifier Agency: Not reported  
Notifier Phone: Not reported  
Notifier Extension: Not reported  
Spill Date: 06/26/2001  
Spill Time: 09:00  
Reported to Department Date: 06/27/01  
Reported to Department Time: 08:45  
SWIS: 61  
Spiller Contact: UNK  
Spiller Phone: (000) 000-0000  
Spiller Extention: 0  
Spiller Name: UNK  
Spiller Address: UNK  
Spiller City,St,Zip: UNK  
Facility Contact: UNK  
Facility Phone: (000) 000-0000  
Facility Extention: Not reported  
Spill Cause: Tank Failure  
Resource Affectd: On Land  
Water Affected: Not reported  
Spill Source: Unknown  
Spill Notifier: Federal Government  
PBS Number: Not reported  
Cleanup Ceased: / /  
Cleanup Meets Standard: False  
Last Inspection: / /  
Recommended Penalty: Penalty Not Recommended  
Spiller Cleanup Date: / /  
Enforcement Date: / /  
Investigation Complete: / /  
UST Involvement: False  
Spill Class: Known release with minimal potential for fire or hazard. DEC Response.  
Willing Responsible Party. Corrective action taken.  
Spill Closed Dt: / /  
Date Region Sent Summary to Central Office: / /  
Corrective Action Plan Submitted: / /



Map ID  
Direction  
Distance  
Distance (ft.)  
Elevation

MAP FINDINGS

Site

Database(s)

EDR ID Number  
EPA ID Number

(Continued)

S105055184

Date Spill Entered In Computer Data File: 06/27/01  
Time Spill Entered In Computer Data File: Not reported  
Spill Record Last Update: 07/11/01  
Is Updated: False  
PBS Number: Not reported  
Tank Number: Not reported  
Tank Size: Not reported  
Test Method: Not reported  
Leak Rate Failed Tank: Not reported  
Gross Leak Rate: Not reported  
Material Class Type: Petroleum  
Quantity Spilled: 0  
Unkonwn Quantity Spilled: True  
Units: Gallons  
Quantity Recovered: 0  
Unkonwn Quantity Recovered: False  
Material: #2 FUEL OIL  
Class Type: #2 FUEL OIL  
Times Material Entry In File: 24464  
CAS Number: Not reported  
Last Date: 19941207  
DEC Remarks: 07/11/2001 TANK PULLED,SOIL EXCAVATED AND STOCKPILED WAITING FOR DISPOSAL.  
END POINT SAMPLES TAKEN.  
Spill Cause: anonymous caller reported tanks being removed and tanks are leaking

L116  
South  
1/8-1/4  
962 ft.

COMMERCIAL BUILDING  
93 NORTH 9TH STREET  
BROOKLYN, NY

LTANKS  
HIST LTANKS

S104516556  
N/A

Site 3 of 3 in cluster L

Relative:  
Higher

LTANKS:

Actual:  
32 ft.

Site ID: 275967  
Spill Date: 02/16/00  
Facility Addr2: Not reported  
Facility ID: 9913062  
Program Number: 9913062  
SWIS: 2401  
Region of Spill: 2  
Investigator: JEDURNIN  
Referred To: Not reported  
Reported to Dept: 02/16/00  
CID: 14  
Spill Cause: Tank Test Failure  
Water Affected: Not reported  
Spill Source: Commercial/Industrial  
Spill Notifier: Tank Tester  
Cleanup Ceased: / /  
Cleanup Meets Standard: False  
Last Inspection: / /  
Recommended Penalty: Penalty Not Recommended  
UST Involvement: False  
Spill Class: Known release that creates potential for fire or hazard. DEC Response.  
Willing Responsible Party. Corrective action taken.  
Spill Closed Dt: 06/21/05  
Remediation Phase: 0  
Date Entered In Computer: 02/16/00  
Spill Record Last Update: 06/21/05

Map ID  
Direction  
Distance  
Distance (ft.)  
Elevation

MAP FINDINGS

COMMERCIAL BUILDING (Continued)

EDR ID Number  
EPA ID Number

Database(s)

S104516556

Spille Namer: MYRON CUTLER  
Spiller Company: COMMERCIAL BUILDING  
Spiller Phone: (718) 388-3133  
Spiller Extention: Not reported  
Spiller Address: 93 NORTH 9TH STREET  
Spiller City,St,Zip: BROOKLYN, NY  
Spiller County: 001  
Spiller Contact: MYRON CUTLER  
Spiller Phone: (718) 388-3133  
Spiller Extention: Not reported  
DEC Region: 2  
Program Number: 9913062  
DER Facility ID: 224362  
Site ID: 275967  
Operable Unit ID: 1087599  
Operable Unit: 01  
Material ID: 294921  
Material Code: 0001  
Material Name: #2 Fuel Oil  
Case No.: Not reported  
Material FA: Petroleum  
Quantity: 0.00  
Units: Gallons  
Recovered: 0.00  
Resource Affected: Soil  
Oxygenate: False  
Site ID: 275967  
Spill Tank Test: 1548057  
Tank Number: 1  
Tank Size: 1080  
Test Method: 03  
Leak Rate: 0.00  
Gross Fail: Not reported  
Modified By: Spills  
Last Modified: 10/01/04  
Test Method: Horner EZ Check I or II  
DEC Memo: Start DECRemark - 9913062 04/24/2000: Tank was re-tested on 04/06/2000 and passed the test. Report was received on 04/24/2000. All piping was replace.  
pyh 07/11/2001 TANK REMOVED DURING RENOVATIONS (SEE SPILL# 0103335, same site) 01/26/04:Reassigned from Rommel to Austin 02/17/04: Reassigned from AUSTIN to KRIMGOLD. Based on the above information (tank passed test, replaced piping, tank removed) this site is closed. John Durnin 6/21/2005 END DECRemark - 9913062  
Remarks: Start CallerRemark - 9913062 tank failed the test. END CallerRemark - 9913062

HIST LTANKS:

Region of Spill: 2  
Spill Number: 9913062  
Investigator: ROMMEL  
Caller Name: Not reported  
Caller Agency: Not reported  
Caller Phone: Not reported  
Caller Extension: Not reported  
Notifier Name: Not reported  
Notifier Agency: Not reported  
Notifier Phone: Not reported  
Notifier Extension: Not reported

Map ID  
Direction  
Distance  
Distance (ft.)  
Elevation

MAP FINDINGS

COMMERCIAL BUILDING (Continued)

EDR ID Number  
EPA ID Number

Database(s)

S104516556

Spill Date: 02/16/2000  
Spill Time: 14:00  
Reported to Department Date: 02/16/00  
Reported to Department Time: 15:34  
SWIS: 61  
Spiller Contact: MYRON CUTLER  
Spiller Phone: (718) 388-3133  
Spiller Extension: Not reported  
Spiller Name: COMMERCIAL BUILDING  
Spiller Address: 93 NORTH 9TH STREET  
Spiller City,St,Zip: BROOKLYN, NY  
Facility Contact: MYRON CUTLER  
Facility Phone: (718) 388-3133  
Facility Extension: Not reported  
Spill Cause: Tank Test Failure  
Resource Affectd: On Land  
Water Affected: Not reported  
Spill Source: Other Commercial/Industrial  
Spill Notifier: Tank Tester  
PBS Number: Not reported  
Cleanup Ceased: / /  
Cleanup Meets Standard: False  
Last Inspection: / /  
Recommended Penalty: Penalty Not Recommended  
Spiller Cleanup Date: / /  
Enforcement Date: / /  
Investigation Complete: / /  
UST Involvement: False  
Spill Class: Known release that creates potential for fire or hazard. DEC Response.  
Willing Responsible Party. Corrective action taken.  
Spill Closed Dt: / /  
Date Region Sent Summary to Central Office: / /  
Corrective Action Plan Submitted: / /  
Date Spill Entered In Computer Data File: 02/16/00  
Time Spill Entered In Computer Data File: Not reported  
Spill Record Last Update: 07/11/01  
Is Updated: False  
PBS Number: Not reported  
Tank Number: 1  
Tank Size: 1080  
Test Method: Horner EZ Check  
Leak Rate Failed Tank: 0.00  
Gross Leak Rate: Not reported  
Material Class Type: Petroleum  
Quantity Spilled: 0  
Unkonwn Quantity Spilled: False  
Units: Gallons  
Quantity Recovered: 0  
Unkonwn Quantity Recovered: False  
Material: #2 FUEL OIL  
Class Type: #2 FUEL OIL  
Times Material Entry In File: 24464  
CAS Number: Not reported  
Last Date: 19941207  
DEC Remarks: 04/24/2000: Tank was re-tested on 04/06/2000 and passed the test. Report was received on 04/24/2000. All piping was replace. pyh 07/11/2001 TANK REMOVED DURING RENOVATIONS, SEE SPILL 0103335

Map ID  
Direction  
Distance  
Distance (ft.)  
Elevation

MAP FINDINGS

COMMERCIAL BUILDING (Continued)

EDR ID Number  
EPA ID Number

Database(s)

Spill Cause: tank failed the test.

S104516556

R117  
SSW  
1/8-1/4  
986 ft.

RESIDENTS  
67 NORTH 8TH STREET  
WILLIAMSBURG-BROOKLYN, NY

NY Spills  
NY Hist Spills

S103570432  
N/A

Site 1 of 6 in cluster R

Relative:  
Higher

NY Spills:

Actual:  
24 ft.

Site ID: 251048  
Facility Addr2: WILLIAMSBURG  
Facility ID: 9614853  
Spill Number: 9614853  
Facility Type: ER  
SWIS: 2401  
Region of Spill: 2  
Investigator: ADZHITOM  
Referred To: Not reported  
Spill Date: 03/25/97  
Reported to Dept: 03/25/97  
CID: 14  
Spill Cause: Other  
Water Affected: Not reported  
Spill Source: Private Dwelling  
Spill Notifier: Responsible Party  
Cleanup Ceased: / /  
Cleanup Meets Std: False  
Last Inspection: / /  
Recommended Penalty: Penalty Not Recommended  
UST Trust: False  
Spill Class: Known release with minimal potential for fire or hazard. DEC Response.  
Willing Responsible Party. Corrective action taken.  
Spill Closed Dt: 03/26/97  
Remediation Phase: 0  
Date Entered In Computer: 03/25/97  
Spill Record Last Update: 04/02/97  
Spiller Name: ESTON  
Spiller Company: T+S TRUCKING  
Spiller Address: 53 SECOND AVE  
Spiller City,St,Zip: BROOKLYN, NY 11215-  
Spiller Company: 001  
Spiller Phone: Not reported  
Contact Name: N/A  
Contact Phone: Not reported  
DEC Region: 2  
Program Number: 9614853  
DER Facility ID: 205756  
Site ID: 251048  
Operable Unit ID: 1042473  
Operable Unit: 01  
Material ID: 339954  
Material Code: 0001  
Material Name: #2 Fuel Oil  
Case No.: Not reported  
Material FA: Petroleum  
Quantity: 15.00  
Units: Gallons  
Recovered: 15.00

Map ID  
Direction  
Distance  
Distance (ft.)  
Elevation

MAP FINDINGS

RESIDENTS (Continued)

EDR ID Number  
EPA ID Number

Database(s)

S103570432

Resource Affected: Soil  
Oxygenate: False  
DEC Memo: Start CallerRemark - 9614853 DRIVER WAS MAKING A DELIVERY THERE AND PUMPED 15 GALLONS INTO THE BASEMENT.HE STOPPED AND LEFT.APPARENTLY OIL WAS PUT IN THE WRONG FILL.THEY ARE CLEANING UP SPILL. END CallerRemark - 9614853  
Remarks: Start DECRemark - 9614853 Prior to Sept, 2004 data translation this spill Lead DEC Field was "ZHITOMIRSKY" THE SPILL WAS CLEANED BY T & S TRUCKING. THE DRIVER WENT AT 6:30 AM THEY ORDERED #2 OIL. AFTER HE STATED PUMPING, HE NOTICED NO VENT ALARM.HE STOPPED DELIVERY, CALLED OFFICE. T & S TRUCKING CLEANED UP THE SPILL WHICH WAS IN THE BASEMENT. NO DRAINS IN THE BASEMENT. FD RESPONDED. ASTON CLARE T & S TRUCKING 3/25/97 18:20. END DECRemark - 9614853

NY Hist Spills:

Region of Spill: 2  
Spill Number: 9614853  
Investigator: ZHITOMIRSKY  
Caller Name: Not reported  
Caller Agency: Not reported  
Caller Phone: Not reported  
Notifier Name: Not reported  
Notifier Agency: Not reported  
Notifier Phone: Not reported  
Spill Date/Time: 03/25/1997 06:30  
Reported to Dept Date/Time: 03/25/97 17:18  
SWIS: 61  
Spiller Name: T+S TRUCKING  
Spiller Contact: ESTON  
Spiller Phone: Not reported  
Spiller Contact: N/A  
Spiller Address: 53 SECOND AVE  
Spiller City,St,Zip: BROOKLYN, NY 11215-  
Spill Cause: Other  
Reported to Dept: On Land  
Water Affected: Not reported  
Spill Source: 09  
Spill Notifier: Responsible Party  
PBS Number: Not reported  
Cleanup Ceased: / /  
Cleanup Meets Std: False  
Last Inspection: / /  
Recommended Penalty: Penalty Not Recommended  
Spiller Cleanup Dt: / /  
Enforcement Date: / /  
Invstgn Complete: / /  
UST Involvement: False  
Spill Class: Known release with minimal potential for fire or hazard. DEC Response. Willing Responsible Party. Corrective action taken.  
Spill Closed Dt: 03/26/97  
Corrective Action Plan Submitted: / /  
Date Region Sent Summary to Central Office: / /  
Date Spill Entered In Computer Data File: 03/25/97  
Date Spill Entered In Computer Data File: Not reported  
Update Date: 04/02/97  
Is Updated: False  
PBS Number: Not reported  
Tank Number: Not reported  
Tank Size: Not reported

Map ID  
Direction  
Distance  
Distance (ft.)  
Elevation

MAP FINDINGS

RESIDENTS (Continued)

EDR ID Number  
EPA ID Number

Database(s)

S103570432

Test Method: Not reported  
Leak Rate Failed Tank: Not reported  
Gross Leak Rate: Not reported  
Material Class Type: Petroleum  
Quantity Spilled: 15  
Unkonwn Quantity Spilled: False  
Units: Gallons  
Quantity Recovered: 15  
Unkonwn Quantity Recovered: False  
Material: #2 FUEL OIL  
Class Type: #2 FUEL OIL  
Times Material Entry In File: 24464  
CAS Number: Not reported  
Last Date: 19941207  
DEC Remarks: THE SPILL WAS CLEANED BY T S TRUCKING. THE DRIVER WENT AT 6:30 AM THEY ORDERED 2 OIL. AFTER HE STATED PUMPING, HE NOTICED NO VENT ALARM. HE STOPPED DELIVERY, CALLED OFFICE. T S TRUCKING CLEANED UP THE SPILL WHICH WAS IN THE BASEMENT. NO DRAINS IN THE BASEMENT. FD RESPONDED. ASTON CLARE T S TRUCKING 3/25/97 18:20.  
Remark: DRIVER WAS MAKING A DELIVERY THERE AND PUMPED 15 GALLONS INTO THE BASEMENT.HE STOPPED AND LEFT.APPARENTLY OIL WAS PUT IN THE WRONG FILL.THEY ARE CLEANING UP SPILL.

S118  
ENE  
1/8-1/4  
990 ft.

VAULT #3533  
15TH ST / GEM ST  
BROOKLYN, NY

NY Spills S103573020  
NY Hist Spills N/A

Site 1 of 2 in cluster S

Relative:  
Lower

Actual:  
9 ft.

NY Spills:  
Site ID: 230888  
Facility Addr2: Not reported  
Facility ID: 9808835  
Spill Number: 9808835  
Facility Type: ER  
SWIS: 2401  
Region of Spill: 2  
Investigator: CAENGELH  
Referred To: Not reported  
Spill Date: 10/15/98  
Reported to Dept: 10/15/98  
CID: 365  
Spill Cause: Unknown  
Water Affected: Not reported  
Spill Source: Commercial/Industrial  
Spill Notifier: Responsible Party  
Cleanup Ceased: / /  
Cleanup Meets Std: False  
Last Inspection: / /  
Recommended Penalty: Penalty Not Recommended  
UST Trust: False  
Spill Class: Known release with minimal potential for fire or hazard. DEC Response.  
Willing Responsible Party. Corrective action taken.  
Spill Closed Dt: 10/28/02  
Remediation Phase: 0  
Date Entered In Computer: 10/15/98  
Spill Record Last Update: 10/28/02  
Spiller Name: Not reported

Map ID  
Direction  
Distance  
Distance (ft.)  
Elevation

MAP FINDINGS

VAULT #3533 (Continued)

EDR ID Number  
EPA ID Number

Database(s)

S103573020

Spiller Company: Not reported  
Spiller Address: Not reported  
Spiller City,St,Zip: Not reported  
Spiller Company: Not reported  
Spiller Phone: Not reported  
Contact Name: Not reported  
Contact Phone: Not reported  
DEC Region: 2  
Program Number: 9808835  
DER Facility ID: 190267  
Site ID: 230888  
Operable Unit ID: 1070014  
Operable Unit: 01  
Material ID: 316320  
Material Code: 0020A  
Material Name: TRANSFORMER OIL  
Case No.: Not reported  
Material FA: Petroleum  
Quantity: 10.00  
Units: Gallons  
Recovered: 10.00  
Resource Affected: Soil  
Oxygenate: False  
DEC Memo: Start CallerRemark - 9808835 POSS LEAKING FROM BOTTOM OF TRANSFORMER BUT UNKNOWN WHAT CAUSED IT - ALL CONTAINED IN THE VAULT - CON ED #120548 - OLD STAMP THAT SAYS 11 PPM PCBS - NO CLEAN UP TIL PCBS CONFIRMED END CallerRemark - 9808835  
Remarks: Start DECRemark - 9808835 Prior to Sept, 2004 data translation this spill Lead DEC Field was "ENGELHARDT" Con Ed e2mis #120548: Kimmel (77066) 25-MAR-1999 Modified First Reported to CIG DATE based on CIG Log information. 15-OCT-1998 17:05 J.CAMPANILE O.S NETWORKS REPORTS WHILE MAKING ROUTINE 25 YEAR INSPECTION IN VS-3533 HE FOUND APPROX 10 GALS TRANSFORMER OIL ON DIRT (HOLE IS DRY MANUFACTURE DATE FOR TRANS 1961. KNOWN PCB COUNT IS 11PPM 9-19-1985 TRANS WAS RETROFILLED PRIOR TO 1985.TRANS IS LEAKING FROM BOTTOM DUE TO HEAVY RUST. THERE ARE NO DRAINS IN HOLE. NO SUMP PUMP. HOLE IS CONTAINED NO SEWERS OR WATERWAYS AFFECTED. HE TOOK A LIQUID SAMPLE FROMN TRANS AS IT IS KNOWN OIL FROM TRANS. HE WILL REQUEST A PRIORITY 4-6 HR TURNAROUND. HE ALSO INSTALLED STOP TAG # 08548 (NO PRESSURE TEST TAKEN DUE TO UNIT AT MIN & AND LEAKING IS SEEN FROM UNIT. C.I.G MASSERIA NOTIFIED LAB RESULT RECEIVED 10/15/98 - 2325. 98-11120. 19 PPM. UPDATE 10/20/98 1400 EQUIPMENT REMOVED TRANSFORMER. UPDATE: 10/22/98 - 1300 W. TUDY - 74933 - ENV. OPS., REPORTS 19 PPM CLEANUP COMPLETE WITH SLIX AND TAG #08548 REMOVED. END DECRemark - 9808835  
NY Hist Spills:  
Region of Spill: 2  
Spill Number: 9808835  
Investigator: ENGELHARDT  
Caller Name: Not reported  
Caller Agency: Not reported  
Caller Phone: Not reported  
Notifier Name: Not reported  
Notifier Agency: Not reported  
Notifier Phone: Not reported  
Spill Date/Time: 10/15/1998 17:05  
Reported to Dept Date/Time: 10/15/98 18:44  
SWIS: 61  
Spiller Name: CON EDISON

Map ID  
Direction  
Distance  
Distance (ft.)  
Elevation    Site

MAP FINDINGS

Database(s)  
EDR ID Number  
EPA ID Number

**VAULT #3533 (Continued)**

**S103573020**

Spiller Contact:	Not reported
Spiller Phone:	Not reported
Spiller Address:	Not reported
Spiller City,St,Zip:	Not reported
Spill Cause:	Unknown
Reported to Dept:	On Land
Water Affected:	Not reported
Spill Source:	01
Spill Notifier:	Responsible Party
PBS Number:	Not reported
Cleanup Ceased:	/ /
Cleanup Meets Std:	False
Last Inspection:	/ /
Recommended Penalty:	Penalty Not Recommended
Spiller Cleanup Dt:	/ /
Enforcement Date:	/ /
Invstgn Complete:	/ /
UST Involvement:	False
Spill Class:	Known release with minimal potential for fire or hazard. DEC Response. Willing Responsible Party. Corrective action taken.
Spill Closed Dt:	/ /
Corrective Action Plan Submitted:	/ /
Date Region Sent Summary to Central Office:	/ /
Date Spill Entered In Computer Data File:	10/15/98
Date Spill Entered In Computer Data File:	Not reported
Update Date:	10/16/98
Is Updated:	False
PBS Number:	Not reported
Tank Number:	Not reported
Tank Size:	Not reported
Test Method:	Not reported
Leak Rate Failed Tank:	Not reported
Gross Leak Rate:	Not reported
Material Class Type:	Petroleum
Quantity Spilled:	10
Unkonwn Quantity Spilled:	False
Units:	Gallons
Quantity Recovered:	10
Unkonwn Quantity Recovered:	False
Material:	TRANSFORMER OIL
Class Type:	TRANSFORMER OIL
Times Material Entry In File:	533
CAS Number:	Not reported
Last Date:	19940926
DEC Remarks:	Not reported
Remark:	POSS LEAKING FROM BOTTOM OF TRANSFORMER BUT UNKNOWN WHAT CAUSED IT - ALL CONTAINED IN THE VAULT - CON ED 120548 - OLD STAMP THAT SAYS 11 PPM PCBS - NO CLEAN UP TIL PCBS CONFIRMED



Map ID  
Direction  
Distance  
Distance (ft.)  
Elevation

MAP FINDINGS

EDR ID Number  
EPA ID Number

**K119**  
**SSW**  
**1/8-1/4**  
**1004 ft.**

**LOT 17,TAXBLOCK 2317**  
**74 NORTH 8 STREET**  
**BROOKLYN, NY 11211**

**E DESIGNATION**

**S108076325**  
**N/A**

**Relative:**  
**Higher**

**Site 7 of 10 in cluster K**

**Actual:**  
**25 ft.**

E DESIGNATION:

Tax Lot(s): 17  
E-No: E-138  
Effective Date: 5/11/2005  
Satisfaction Date: Not reported  
Ceqr Number: 04DCP003K  
Ulurp Number: 050110 ZRK, 050111 ZMK, 050415 MMK, 040416 MMK, 040417 MMK, 040418 MMK, 050110 (A) ZRK, 050111 (A) ZMK  
Zoning Map No: 12c, 12d, 13a, 13b  
Description: Underground Gasoline Storage Tanks\* Testing Protocol  
Description 2: Not reported  
Borough Code: BK  
Community District: 301  
Census Tract: 557  
Census Block: 2006  
School District: 14  
City Council District: 33  
Fire Company: E221  
Health Area: 30  
Police Precinct: 094  
Zone District 1: M1-2/R6B  
Zone District 2: Not reported  
Commercial Overlay1: Not reported  
Commercial Overlay2: Not reported  
Special Purpose District1: MX-8  
Special Purpose District2: Not reported  
All Components1: M1-2/R6B/MX-8  
All Components2: Not reported  
Split Boundary Indicator: N  
Building Class: Z9  
Land Use Category: Not reported  
Number of Easements: 0  
Owner, Type of Code: Not reported  
Owner Name: 72 N 8 ST CORP  
Lot Area: 000002500  
Total Building Floor Area: 00000000000  
Commercial Floor Area: 00000000000  
Office Floor Area: 00000000000  
Retail Floor Area: 00000000000  
Garage Floor Area: 00000000000  
Storage Floor Area: 00000000000  
Factory Floor Area: 00000000000  
Other Floor Area: 00000000000  
Floor Area,Total Bld Source Code7  
Number of Buildings: 00001  
Number of Floors: 002.00  
Residential Units: 00000  
Non and Residential Units: 00000  
Lot Frontage: 0025.00  
Lot Depth: 0100.00  
Building Frontage: 0025.00  
Building Depth: 0025.00  
Proximity Code: 0

Map ID  
Direction  
Distance  
Distance (ft.)  
Elevation

MAP FINDINGS

LOT 17,TAXBLOCK 2317 (Continued)

EDR ID Number  
EPA ID Number

Database(s)

S108076325

Irregular Lot Code: N  
Lot Type: 5  
Basement Type Grade: 5  
Land Assessed Value: 00000017055  
Total Assessed Value: 00000018450  
Land Exempt Value: 00000000000  
Total Exempt Value: 00000000000  
Year Built: 1910  
Year Built Code: E  
Year Altered1: 0000  
Year Altered2: 0000  
Historic District Name: Not reported  
Landmark Name: Not reported  
Built Floor Area Ratio-Far: 0000.00  
Maximum Allowable Far: 02.00  
Borough Code: 3  
Borough Tax Block And Lot: 3023170017  
Condominium Number: 00000  
Census Tract 2: 0557  
X Coordinate: 0995199  
Y Coordinate: 0201658  
Zoning Map: 12C  
Sanborn Map: 304 013  
Tax Map: 30804  
E Designation No: E-138  
Date of RPAD Data: 11/2005  
Date of DCAS Data: 01/2006  
Date of Zoning Data: 11/2005  
Date of Major Property Data: 11/2005  
Date of Landmark Data: 12/2005  
Date of Base Map Data: 01/2006  
Date of Mass Appraisal Data: 11/2005  
Date of Political and Adm Data: 08/2005  
Pluto-Base Map Indicator: 1

O120 A & M T EITELBAUM  
SE 111 NORTH 11TH ST  
1/8-1/4 BROOKLYN, NY 11205  
1006 ft.

AST U003392777  
HIST AST N/A

Site 2 of 6 in cluster O

Relative:  
Higher

AST:

Actual:  
22 ft.

AST:

Region: STATE  
Facility Id: 2-243795  
UTM X: 588136.46577  
UTM Y: 4508283.15431  
Expiration Date: 02/25/08  
Renewal Date: 06/05/02  
Total Capacity: 4000  
Facility Type: Not reported  
Site Type Name: Other  
Site Type Status: Active  
Mailing Company: 111 ON N. 11TH CORP.  
Mailing Title: Not reported  
Mailing Contact: ANTHONY FERNICOLA  
Mailing Address: 111 NORTH 11TH STREET

Map ID  
Direction  
Distance  
Distance (ft.)  
Elevation    Site

MAP FINDINGS

Database(s)  
EDR ID Number  
EPA ID Number

**A & M T EITELBAUM (Continued)**

**U003392777**

Mailing Address 2: Not reported  
Mailing City: BROOKLYN  
Mailing State: NY  
Mailing Zip Code: 11205  
Mailing Phone No: (718) 302-1110  
Mailing Email: Not reported  
Owner Title: Not reported  
Owner Name: Not reported  
Owner Address: 111 N. 11TH STREET  
Owner Address 2: Not reported  
Owner State: NY  
Owner Zip Code: 11205  
Owner Phone: (718) 302-1110  
Owner Company: 111 ON N. 11TH CORP.  
Emergency Contact: ANTHONY FERNICOLA  
Emergency Phone: (718) 302-1110  
Operator: ANTHONY FERNICOLA  
Operator Phone: (718) 302-1110  
Owner City: BROOKLYN  
Owner Sub Type: Corporate or Commercial  
Program Type: PBS

Tank Number: 001  
Tank Location Name: Aboveground - in contact with soil  
Tank Status: In Service  
Tank Model: Not reported  
Pipe Model: Not reported  
Active Status: Active  
Install Date: 07/01/80  
Capacity Gallons: 4000  
Material Name: #6 Fuel Oil  
Percentage: 100.00  
Tank Type Name: Steel/Carbon Steel/Iron  
Tank Internal Protection: None  
Tank Internal Protection 1: None  
Tank Internal Protection 2: Not reported  
Pipe Location Name: No Piping  
Pipe Type Name: Steel/Carbon Steel/Iron  
Pipe External Protection 1: None  
Pipe External Protection 2: Not reported  
Tank Secondary Containment 1: Vault (w/o access)  
Tank Secondary Containment 2: Not reported  
Pipe Secondary Containment: Not reported  
Tank Leak Detection 1: None  
Tank Leak Detection 2: Not reported  
Pipe Leak Detection 1: Exempt Suction Piping  
Pipe Leak Detection 2: Not reported  
Type Of Overfill Prevention 1: Product Level Gauge (A/G)  
Type Of Overfill Prevention 2: Not reported  
Dispenser Method: Suction  
Spill Prevention: Not reported  
Tightness Test Method: Testing Not Required  
Date Tested: / /  
Next Test Date: / /  
Date Tank Closed: / /

Map ID  
Direction  
Distance  
Distance (ft.)  
Elevation

MAP FINDINGS

**A & M T EITELBAUM (Continued)**

EDR ID Number  
EPA ID Number

Database(s)

**U003392777**

HIST AST:

PBS Number: 2-243795  
SWIS Code: 6101  
Operator: A & M TEITEBAUM  
Facility Phone: (718) 643-0435  
Facility Addr2: 111 NORTH 11TH ST  
Facility Type: APARTMENT BUILDING  
Emergency: A & M TEITEBAUM  
Emergency Tel: (718) 643-0435  
Old PBSNO: Not reported  
Date Inspected: Not reported  
Inspector: Not reported  
Result of Inspection: Not reported  
Owner Name: A & M TEITELBAUM  
Owner Address: 20 GRAND AVE  
Owner City,St,Zip: BROOKLYN, NY 11205  
Federal ID: Not reported  
Owner Tel: (718) 643-0435  
Owner Type: Private Resident  
Owner Subtype: Not reported  
Mailing Contact: Not reported  
Mailing Name: A & M TEITELBAUM  
Mailing Address: 20 GRAND AVE  
Mailing Address 2: Not reported  
Mailing City,St,Zip: BROOKLYN, NY 11205  
Mailing Telephone: (718) 643-0435  
Owner Mark: First Owner  
Facility Status: 1 - Active PBS facility, i.e. total capacity of the PBS tanks is greater than 1,100 gallons, regardless if Subpart 360-14 tanks exist or not at the facility.  
  
Certification Flag: False  
Certification Date: 09/25/1997  
Expiration: 10/23/2002  
Renew Flag: False  
Renew Date: Not reported  
Total Capacity: 4000  
FAMT: True  
Facility Screen: No Missing Data  
Owner Screen: No Missing Data  
Tank Screen: Minor Data Missing  
Dead Letter: False  
CBS Number: Not reported  
Town or City: NEW YORK CITY  
County Code: 61  
Town or City Code: 01  
Region: 2  
  
Tank ID: 001  
Tank Location: ABOVEGROUND  
Tank Status: In Service  
Install Date: 19800701  
Capacity (Gal): 4000  
Product Stored: NOS 5 OR 6 FUEL OIL  
Tank Type: Steel/carbon steel  
Tank Internal: Not reported  
Tank External: Not reported  
Pipe Location: Not reported

Map ID  
Direction  
Distance  
Distance (ft.)  
Elevation

MAP FINDINGS

**A & M T EITELBAUM (Continued)**

EDR ID Number  
EPA ID Number

**U003392777**

Pipe Type: STEEL/IRON  
Pipe Internal: Not reported  
Pipe External: Not reported  
Tank Containment: Diking  
Leak Detection: 0  
Overfill Protection: 4  
Dispenser Method: Suction  
Date Tested: Not reported  
Next Test Date: Not reported  
Missing Data for Tank: Minor Data Missing  
Date Closed: Not reported  
Test Method: Not reported  
Deleted: False  
Updated: False  
SPDES Number: Not reported  
Lat/Long: Not reported

**P121**  
**NNE**  
**1/8-1/4**  
**1010 ft.**

**LOT 222,TAXBLOCK 2590**  
**9 QUAY STREET**  
**BROOKLYN, NY 11222**

**E DESIGNATION** **S108076403**  
**N/A**

**Site 8 of 13 in cluster P**

**Relative:**  
**Lower**

**E DESIGNATION:**

**Actual:**  
**8 ft.**

Tax Lot(s): 222  
E-No: E-138  
Effective Date: 5/11/2005  
Satisfaction Date: Not reported  
Ceqr Number: 04DCP003K  
Ulurp Number: 050110 ZRK, 050111 ZMK, 050415 MMK, 040416 MMK, 040417 MMK, 040418 MMK, 050110 (A) ZRK, 050111 (A) ZMK  
Zoning Map No: 12c, 12d, 13a, 13b  
Description: Underground Gasoline Storage Tanks\* Testing Protocol  
Description 2: Not reported  
Borough Code: BK  
Community District: 301  
Census Tract: 577  
Census Block: 1010  
School District: 14  
City Council District: 33  
Fire Company: L106  
Health Area: 30  
Police Precinct: 094  
Zone District 1: R6  
Zone District 2: M3-1  
Commercial Overlay1: C2-4  
Commercial Overlay2: Not reported  
Special Purpose District1: Not reported  
Special Purpose District2: Not reported  
All Components1: C2-4/R6  
All Components2: M3-1  
Split Boundary Indicator: Y  
Building Class: K1  
Land Use Category: 05  
Number of Easements: 0  
Owner, Type of Code: Not reported  
Owner Name: POPSCORP INC  
Lot Area: 000006327

Map ID  
 Direction  
 Distance  
 Distance (ft.)  
 Elevation    Site

MAP FINDINGS

Database(s)  
 EDR ID Number  
 EPA ID Number

**LOT 222,TAXBLOCK 2590 (Continued)**

**S108076403**

Total Building Floor Area: 00000006327  
 Commercial Floor Area: 00000006327  
 Office Floor Area: 00000000000  
 Retail Floor Area: 00000006327  
 Garage Floor Area: 00000000000  
 Storage Floor Area: 00000000000  
 Factory Floor Area: 00000000000  
 Other Floor Area: 00000000000  
 Floor Area,Total Bld Source Code7  
 Number of Buildings: 00001  
 Number of Floors: 001.00  
 Residential Units: 00000  
 Non and Residential Units: 00001  
 Lot Frontage: 0085.33  
 Lot Depth: 0147.58  
 Building Frontage: 0085.00  
 Building Depth: 0110.00  
 Proximity Code: 0  
 Irregular Lot Code: Y  
 Lot Type: 5  
 Basement Type Grade: 5  
 Land Assessed Value: 00000030375  
 Total Assessed Value: 00000128250  
 Land Exempt Value: 00000000000  
 Total Exempt Value: 00000000000  
 Year Built: 1931  
 Year Built Code: Not reported  
 Year Altered1: 1999  
 Year Altered2: 0000  
 Historic District Name: Not reported  
 Landmark Name: Not reported  
 Built Floor Area Ratio-Far: 0001.00  
 Maximum Allowable Far: 02.43  
 Borough Code: 3  
 Borough Tax Block And Lot: 3025900222  
 Condominium Number: 00000  
 Census Tract 2: 0577  
 X Coordinate: 0995936  
 Y Coordinate: 0203613  
 Zoning Map: 12C  
 Sanborn Map: 304 033  
 Tax Map: 30902  
 E Designation No: E-138  
 Date of RPAD Data: 11/2005  
 Date of DCAS Data: 01/2006  
 Date of Zoning Data: 11/2005  
 Date of Major Property Data: 11/2005  
 Date of Landmark Data: 12/2005  
 Date of Base Map Data: 01/2006  
 Date of Mass Appraisal Data: 11/2005  
 Date of Political and Adm Data: 08/2005  
 Pluto-Base Map Indicator: 1  
  
 Tax Lot(s): 222  
 E-No: E-138  
 Effective Date: 5/11/2005  
 Satisfaction Date: Not reported

Map ID  
Direction  
Distance  
Distance (ft.)  
Elevation

MAP FINDINGS

LOT 222,TAXBLOCK 2590 (Continued)

S108076403

Ceqr Number:	04DCP003K
Ulurp Number:	050110 ZRK, 050111 ZMK, 050415 MMK, 040416 MMK, 040417 MMK, 040418 MMK, 050110 (A) ZRK, 050111 (A) ZMK
Zoning Map No:	12c, 12d, 13a, 13b
Description:	Window Wall Attenuation & Alternate Ventilation
Description 2:	Not reported
Borough Code:	BK
Community District:	301
Census Tract:	577
Census Block:	1010
School District:	14
City Council District:	33
Fire Company:	L106
Health Area:	30
Police Precinct:	094
Zone District 1:	R6
Zone District 2:	M3-1
Commercial Overlay1:	C2-4
Commercial Overlay2:	Not reported
Special Purpose District1:	Not reported
Special Purpose District2:	Not reported
All Components1:	C2-4/R6
All Components2:	M3-1
Split Boundary Indicator:	Y
Building Class:	K1
Land Use Category:	05
Number of Easements:	0
Owner, Type of Code:	Not reported
Owner Name:	POPCORP INC
Lot Area:	000006327
Total Building Floor Area:	00000006327
Commercial Floor Area:	00000006327
Office Floor Area:	00000000000
Retail Floor Area:	00000006327
Garage Floor Area:	00000000000
Storage Floor Area:	00000000000
Factory Floor Area:	00000000000
Other Floor Area:	00000000000
Floor Area,Total Bld Source Code7	
Number of Buildings:	00001
Number of Floors:	001.00
Residential Units:	00000
Non and Residential Units:	00001
Lot Frontage:	0085.33
Lot Depth:	0147.58
Building Frontage:	0085.00
Building Depth:	0110.00
Proximity Code:	0
Irregular Lot Code:	Y
Lot Type:	5
Basement Type Grade:	5
Land Assessed Value:	00000030375
Total Assessed Value:	00000128250
Land Exempt Value:	00000000000
Total Exempt Value:	00000000000
Year Built:	1931
Year Built Code:	Not reported

Database(s)

EDR ID Number  
EPA ID Number

Site

Map ID  
Direction  
Distance  
Distance (ft.)  
Elevation

MAP FINDINGS

**LOT 222,TAXBLOCK 2590 (Continued)**

EDR ID Number  
EPA ID Number

Database(s)

**S108076403**

Year Altered1: 1999  
Year Altered2: 0000  
Historic District Name: Not reported  
Landmark Name: Not reported  
Built Floor Area Ratio-Far: 0001.00  
Maximum Allowable Far: 02.43  
Borough Code: 3  
Borough Tax Block And Lot: 3025900222  
Condominium Number: 00000  
Census Tract 2: 0577  
X Coordinate: 0995936  
Y Coordinate: 0203613  
Zoning Map: 12C  
Sanborn Map: 304 033  
Tax Map: 30902  
E Designation No: E-138  
Date of RPAD Data: 11/2005  
Date of DCAS Data: 01/2006  
Date of Zoning Data: 11/2005  
Date of Major Property Data: 11/2005  
Date of Landmark Data: 12/2005  
Date of Base Map Data: 01/2006  
Date of Mass Appraisal Data: 11/2005  
Date of Political and Adm Data: 08/2005  
Pluto-Base Map Indicator: 1

**Q122  
SSW  
1/8-1/4  
1015 ft.**

**LOT 12,TAXBLOCK 2317  
64 NORTH 8 STREET  
BROOKLYN, NY 11211**

**E DESIGNATION S108076234  
N/A**

**Site 2 of 10 in cluster Q**

**Relative:  
Higher**

**E DESIGNATION:**

**Actual:  
21 ft.**

Tax Lot(s): 12  
E-No: E-138  
Effective Date: 5/11/2005  
Satisfaction Date: Not reported  
Ceqr Number: 04DCP003K  
Ulurp Number: 050110 ZRK, 050111 ZMK, 050415 MMK, 040416 MMK, 040417 MMK, 040418 MMK, 050110 (A) ZRK, 050111 (A) ZMK  
Zoning Map No: 12c, 12d, 13a, 13b  
Description: Underground Gasoline Storage Tanks\* Testing Protocol  
Description 2: Not reported  
Borough Code: BK  
Community District: 301  
Census Tract: 557  
Census Block: 2006  
School District: 14  
City Council District: 33  
Fire Company: E221  
Health Area: 30  
Police Precinct: 094  
Zone District 1: M1-2/R6B  
Zone District 2: Not reported  
Commercial Overlay1: Not reported  
Commercial Overlay2: Not reported  
Special Purpose District1: MX-8  
Special Purpose District2: Not reported



Map ID  
 Direction  
 Distance  
 Distance (ft.)  
 Elevation    Site

MAP FINDINGS

Database(s)  
 EDR ID Number  
 EPA ID Number

**LOT 12,TAXBLOCK 2317 (Continued)**

**S108076234**

All Components1: M1-2/R6B/MX-8  
 All Components2: Not reported  
 Split Boundary Indicator: N  
 Building Class: A1  
 Land Use Category: 01  
 Number of Easements: 0  
 Owner, Type of Code: Not reported  
 Owner Name: SMELIANSKI, VICTOR  
 Lot Area: 000002500  
 Total Building Floor Area: 00000001000  
 Commercial Floor Area: 00000000000  
 Office Floor Area: 00000000000  
 Retail Floor Area: 00000000000  
 Garage Floor Area: 00000000000  
 Storage Floor Area: 00000000000  
 Factory Floor Area: 00000000000  
 Other Floor Area: 00000000000  
 Floor Area,Total Bld Source Code7  
 Number of Buildings: 00001  
 Number of Floors: 002.00  
 Residential Units: 00001  
 Non and Residential Units: 00001  
 Lot Frontage: 0025.00  
 Lot Depth: 0100.00  
 Building Frontage: 0020.00  
 Building Depth: 0025.00  
 Proximity Code: 2  
 Irregular Lot Code: N  
 Lot Type: 5  
 Basement Type Grade: 2  
 Land Assessed Value: 00000001067  
 Total Assessed Value: 00000007896  
 Land Exempt Value: 00000001067  
 Total Exempt Value: 00000001430  
 Year Built: 1899  
 Year Built Code: E  
 Year Altered1: 0000  
 Year Altered2: 0000  
 Historic District Name: Not reported  
 Landmark Name: Not reported  
 Built Floor Area Ratio-Far: 0000.40  
 Maximum Allowable Far: 02.00  
 Borough Code: 3  
 Borough Tax Block And Lot: 3023170012  
 Condominium Number: 00000  
 Census Tract 2: 0557  
 X Coordinate: 0995118  
 Y Coordinate: 0201761  
 Zoning Map: 12C  
 Sanborn Map: 304 013  
 Tax Map: 30804  
 E Designation No: E-138  
 Date of RPAD Data: 11/2005  
 Date of DCAS Data: 01/2006  
 Date of Zoning Data: 11/2005  
 Date of Major Property Data: 11/2005  
 Date of Landmark Data: 12/2005

Map ID  
Direction  
Distance  
Distance (ft.)  
Elevation

MAP FINDINGS

LOT 12,TAXBLOCK 2317 (Continued)

EDR ID Number  
EPA ID Number

Database(s)

S108076234

Date of Base Map Data: 01/2006  
Date of Mass Appraisal Data: 11/2005  
Date of Political and Adm Data: 08/2005  
Pluto-Base Map Indicator: 1

Q123  
SSW  
1/8-1/4  
1017 ft.

LOT 6,TAXBLOCK 2317  
107 KENT AVENUE  
BROOKLYN, NY 11211

E DESIGNATION

S108076672  
N/A

Site 3 of 10 in cluster Q

Relative:  
Higher

E DESIGNATION:

Actual:  
16 ft.

Tax Lot(s): 6  
E-No: E-138  
Effective Date: 5/11/2005  
Satisfaction Date: Not reported  
Ceqr Number: 04DCP003K  
Ulurp Number: 050110 ZRK, 050111 ZMK, 050415 MMK, 040416 MMK, 040417 MMK, 040418 MMK, 050110 (A) ZRK, 050111 (A) ZMK  
Zoning Map No: 12c, 12d, 13a, 13b  
Description: Underground Gasoline Storage Tanks\* Testing Protocol  
Description 2: Not reported  
Borough Code: BK  
Community District: 301  
Census Tract: 557  
Census Block: 2006  
School District: 14  
City Council District: 33  
Fire Company: E221  
Health Area: 30  
Police Precinct: 094  
Zone District 1: M1-2/R6A  
Zone District 2: Not reported  
Commercial Overlay1: Not reported  
Commercial Overlay2: Not reported  
Special Purpose District1: MX-8  
Special Purpose District2: Not reported  
All Components1: M1-2/R6A/MX-8  
All Components2: Not reported  
Split Boundary Indicator: N  
Building Class: G7  
Land Use Category: 10  
Number of Easements: 0  
Owner, Type of Code: Not reported  
Owner Name: CARPORT CORP  
Lot Area: 000001438  
Total Building Floor Area: 00000000000  
Commercial Floor Area: 00000000000  
Office Floor Area: 00000000000  
Retail Floor Area: 00000000000  
Garage Floor Area: 00000000000  
Storage Floor Area: 00000000000  
Factory Floor Area: 00000000000  
Other Floor Area: 00000000000  
Floor Area,Total Bld Source Code7  
Number of Buildings: 00001  
Number of Floors: 000.00  
Residential Units: 00000

Map ID  
Direction  
Distance  
Distance (ft.)  
Elevation    Site

MAP FINDINGS

Database(s)  
EDR ID Number  
EPA ID Number

**LOT 6,TAXBLOCK 2317 (Continued)**

**S108076672**

Non and Residential Units: 00000  
Lot Frontage: 0020.00  
Lot Depth: 0071.92  
Building Frontage: 0000.00  
Building Depth: 0000.00  
Proximity Code: 0  
Irregular Lot Code: N  
Lot Type: 5  
Basement Type Grade: 5  
Land Assessed Value: 00000009720  
Total Assessed Value: 00000009720  
Land Exempt Value: 00000000000  
Total Exempt Value: 00000000000  
Year Built: 0000  
Year Built Code: Not reported  
Year Altered1: 0000  
Year Altered2: 0000  
Historic District Name: Not reported  
Landmark Name: Not reported  
Built Floor Area Ratio-Far: 0000.00  
Maximum Allowable Far: 03.00  
Borough Code: 3  
Borough Tax Block And Lot: 3023170006  
Condominium Number: 00000  
Census Tract 2: 0557  
X Coordinate: 0994990  
Y Coordinate: 0201801  
Zoning Map: 12C  
Sanborn Map: 304 013  
Tax Map: 30804  
E Designation No: E-138  
Date of RPAD Data: 11/2005  
Date of DCAS Data: 01/2006  
Date of Zoning Data: 11/2005  
Date of Major Property Data: 11/2005  
Date of Landmark Data: 12/2005  
Date of Base Map Data: 01/2006  
Date of Mass Appraisal Data: 11/2005  
Date of Political and Adm Data: 08/2005  
Pluto-Base Map Indicator: 1

**Q124**  
**SSW**  
**1/8-1/4**  
**1017 ft.**

**BROOKLYN EASTERN DISTRICT TERMINAL**  
**116 KENT AVE**  
**BROOKLYN, NY 11211**

**FINDS** **1000333149**  
**RCRA-NonGen** **NYD980645907**

**Relative:**  
**Higher**

**Site 4 of 10 in cluster Q**

**FINDS:**  
Other Pertinent Environmental Activity Identified at Site

**Actual:**  
**16 ft.**

NJ-NJEMS (New Jersey - New Jersey Environmental Management System).  
The Department of Environmental Protection (NJDEP) manages large  
databases of environmental information in this integrated system.

RCRAInfo is a national information system that supports the Resource  
Conservation and Recovery Act (RCRA) program through the tracking of  
events and activities related to facilities that generate, transport,  
and treat, store, or dispose of hazardous waste. RCRAInfo allows RCRA

Map ID  
Direction  
Distance  
Distance (ft.)  
Elevation    Site

MAP FINDINGS

Database(s)  
EDR ID Number  
EPA ID Number

**BROOKLYN EASTERN DISTRICT TERMINAL (Continued)**

**1000333149**

program staff to track the notification, permit, compliance, and corrective action activities required under RCRA.

RCRA-NonGen:

Date form received by agency: 01/01/2006  
Facility name: BROOKLYN EASTERN DISTRICT TERMINAL  
Facility address: 116 KENT AVE  
BROOKLYN, NY 11211  
EPA ID: NYD980645907  
Mailing address: FURMAN ST  
BROOKLYN, NY 11201  
Contact: FRANK - DAYTON  
Contact address: FURMAN ST  
BROOKLYN, NY 11201  
Contact country: US  
Contact telephone: (718) 624-3400  
Contact email: Not reported  
EPA Region: 02  
Land type: Facility is not located on Indian land. Additional information is not known.  
Classification: Non-Generator  
Description: Handler: Non-Generators do not presently generate hazardous waste

Owner/Operator Summary:

Owner/operator name: NEW YORK DOCK RAILWAY  
Owner/operator address: NOT REQUIRED  
NOT REQUIRED, WY 99999  
Owner/operator country: Not reported  
Owner/operator telephone: (212) 555-1212  
Legal status: Private  
Owner/Operator Type: Owner  
Owner/Op start date: Not reported  
Owner/Op end date: Not reported

Handler accessibility indicator: Transferred to the program or state equivalent.

Handler Activities Summary:

U.S. importer of hazardous waste: Unknown  
Mixed waste (haz. and radioactive): Unknown  
Recycler of hazardous waste: No  
Transporter of hazardous waste: Yes  
Treater, storer or disposer of HW: No  
Underground injection activity: No  
On-site burner exemption: Unknown  
Furnace exemption: Unknown  
Used oil fuel burner: No  
Used oil processor: No  
Used oil refiner: No  
Used oil fuel marketer to burner: No  
Used oil Specification marketer: No  
Used oil transfer facility: No  
Used oil transporter: No  
Off-site waste receiver: Commercial status unknown

Historical Generators:

Date form received by agency: 11/14/1980

Map ID  
Direction  
Distance  
Distance (ft.)  
Elevation

MAP FINDINGS

**BROOKLYN EASTERN DISTRICT TERMINAL (Continued)**

EDR ID Number  
EPA ID Number

**1000333149**

Facility name: BROOKLYN EASTERN DISTRICT TERMINAL  
Classification: Unverified

Hazardous Waste Summary:

Waste code: NONE  
Waste name: None

Violation Status: No violations found

Evaluation Action Summary:

Evaluation date: 09/02/1999  
Evaluation: COMPLIANCE EVALUATION INSPECTION ON-SITE  
Area of violation: Not reported  
Date achieved compliance: Not reported  
Evaluation lead agency: EPA

**K125**  
**SSW**  
**1/8-1/4**  
**1019 ft.**

**APARTMENT BUILDING**  
**73 NORTH 8TH STREET**  
**BROOKLYN, NY**

**NY Spills** **S102560488**  
**NY Hist Spills** **N/A**

**Relative:**  
**Higher**

**Site 8 of 10 in cluster K**

**Actual:**  
**26 ft.**

NY Spills:  
Site ID: 328943  
Facility Addr2: Not reported  
Facility ID: 9614852  
Spill Number: 9614852  
Facility Type: ER  
SWIS: 2401  
Region of Spill: 2  
Investigator: ADZHITOM  
Referred To: Not reported  
Spill Date: 03/25/97  
Reported to Dept: 03/25/97  
CID: 14  
Spill Cause: Unknown  
Water Affected: Not reported  
Spill Source: Private Dwelling  
Spill Notifier: Affected Persons  
Cleanup Ceased: / /  
Cleanup Meets Std: False  
Last Inspection: / /  
Recommended Penalty: Penalty Not Recommended  
UST Trust: False  
Spill Class: Known release with minimal potential for fire or hazard. DEC Response.  
Willing Responsible Party. Corrective action taken.  
Spill Closed Dt: / /  
Remediation Phase: 1  
Date Entered In Computer: 03/25/97  
Spill Record Last Update: 03/14/05  
Spiller Name: Not reported  
Spiller Company: ALL KIND QUILTS  
Spiller Address: NORTH 8TH STREET  
Spiller City,St,Zip: BROOKLYN, NY  
Spiller Company: 001  
Spiller Phone: Not reported  
Contact Name: ALEXANDRA JABLONSKYJ  
Contact Phone: (718) 782-3109

Map ID  
Direction  
Distance  
Distance (ft.)  
Elevation

MAP FINDINGS

APARTMENT BUILDING (Continued)

EDR ID Number  
EPA ID Number

Database(s)

S102560488

DEC Region: 2  
Program Number: 9614852  
DER Facility ID: 264734  
Site ID: 328943  
Operable Unit ID: 1046230  
Operable Unit: 01  
Material ID: 339953  
Material Code: 0001  
Material Name: #2 Fuel Oil  
Case No.: Not reported  
Material FA: Petroleum  
Quantity: 0.00  
Units: Gallons  
Recovered: 0.00  
Resource Affected: Soil  
Oxygenate: False  
DEC Memo: Start CallerRemark - 9614852 FACTORY NEXT DOOR TO APARTMENT BUILDING IS LEAKING OIL INTO THE GROUND WHICH IS SEEPING INTO THE WALLS OF THE BASEMENT OF THE APARTMENT BUILDING FIRE DEPT WAS ON THE SCENE AND TICKETED FACTORY OWNER UNKNOWN WHEN ANDWHAT TYPE OF CLEAN UP WILL TAKE PLACE CALLER REQ CALL FROM DEC  
END CallerRemark - 9614852  
Remarks: Start DECRemark - 9614852 Prior to Sept, 2004 data translation this spill Lead DEC Field was "ZHITOMIRSKY/TIBBE" 1810 - The pipe was ruptured. The pipe is located in the basement of 13 North 8th Street. See also spill #9013128. END  
DECRemark - 9614852

NY Hist Spills:  
Region of Spill: 2  
Spill Number: 9614852  
Investigator: ZHITOMIRSKY/TIBBE  
Caller Name: Not reported  
Caller Agency: Not reported  
Caller Phone: Not reported  
Notifier Name: Not reported  
Notifier Agency: Not reported  
Notifier Phone: Not reported  
Spill Date/Time: 03/25/1997 16:30  
Reported to Dept Date/Time: 03/25/97 17:13  
SWIS: 61  
Spiller Name: ALL KIND QUILTS  
Spiller Contact: Not reported  
Spiller Phone: (000) 000-0000  
Spiller Contact: ALEXANDRA JABLONSKYJ  
Spiller Phone: (718) 782-3109  
Spiller Address: NORTH 8TH STREET  
Spiller City,St,Zip: BROOKLYN, NY  
Spill Cause: Unknown  
Reported to Dept: On Land  
Water Affected: Not reported  
Spill Source: 09  
Spill Notifier: Affected Persons  
PBS Number: Not reported  
Cleanup Ceased: / /  
Cleanup Meets Std: False  
Last Inspection: / /  
Recommended Penalty: Penalty Not Recommended  
Spiller Cleanup Dt: / /

Map ID  
Direction  
Distance  
Distance (ft.)  
Elevation

MAP FINDINGS

APARTMENT BUILDING (Continued)

EDR ID Number  
EPA ID Number

Database(s)

S102560488

Enforcement Date: / /  
Invstgn Complete: / /  
UST Involvement: False  
Spill Class: Known release with minimal potential for fire or hazard. DEC Response.  
Willing Responsible Party. Corrective action taken.  
Spill Closed Dt: / /  
Corrective Action Plan Submitted: / /  
Date Region Sent Summary to Central Office: / /  
Date Spill Entered In Computer Data File: 03/25/97  
Date Spill Entered In Computer Data File: Not reported  
Update Date: 04/02/97  
Is Updated: False  
PBS Number: Not reported  
Tank Number: Not reported  
Tank Size: Not reported  
Test Method: Not reported  
Leak Rate Failed Tank: Not reported  
Gross Leak Rate: Not reported  
Material Class Type: Petroleum  
Quantity Spilled: 0  
Unkonwn Quantity Spilled: True  
Units: Gallons  
Quantity Recovered: 0  
Unkonwn Quantity Recovered: False  
Material: #2 FUEL OIL  
Class Type: #2 FUEL OIL  
Times Material Entry In File: 24464  
CAS Number: Not reported  
Last Date: 19941207  
DEC Remarks: Not reported  
Remark: FACTORY NEXT DOOR TO APARTMENT BUILDING IS LEAKING OIL INTO THE GROUND WHICH IS  
SEEPING INTO THE WALLS OF THE BASEMENT OF THE APARTMENT BUILDING FIRE DEPT  
WAS ON THE SCENE AND TICKETED FACTORY OWNER UNKNOWN WHEN AND WHAT TYPE OF  
CLEAN UP WILL TAKE PLACE CALLER REQ CALL FROM DEC

K126  
SSW  
1/8-1/4  
1019 ft.

73 NORTH 8TH ST  
BROOKLYN, NY

NY Spills S104649347  
NY Hist Spills N/A

Site 9 of 10 in cluster K

Relative:  
Higher

Actual:  
26 ft.

NY Spills:  
Site ID: 253100  
Facility Addr2: Not reported  
Facility ID: 9904328  
Spill Number: 9904328  
Facility Type: ER  
SWIS: 2401  
Region of Spill: 2  
Investigator: SMSANGES  
Referred To: Not reported  
Spill Date: 07/12/99  
Reported to Dept: 07/12/99  
CID: 14  
Spill Cause: Equipment Failure  
Water Affected: Not reported  
Spill Source: Private Dwelling  
Spill Notifier: Responsible Party

Map ID  
Direction  
Distance  
Distance (ft.)  
Elevation

MAP FINDINGS

Site

Database(s)

EDR ID Number  
EPA ID Number

(Continued)

S104649347

Cleanup Ceased: / /  
Cleanup Meets Std: False  
Last Inspection: / /  
Recommended Penalty: Penalty Not Recommended  
UST Trust: False  
Spill Class: Known release with minimal potential for fire or hazard. DEC Response.  
Willing Responsible Party. Corrective action taken.  
Spill Closed Dt: 02/25/03  
Remediation Phase: 0  
Date Entered In Computer: 07/12/99  
Spill Record Last Update: 02/25/03  
Spiller Name: CALLER  
Spiller Company: Not reported  
Spiller Address: 73 NORTH 8TH ST  
Spiller City,St,Zip: BROOKLYN, NY 11211-  
Spiller Company: 001  
Spiller Phone: (718) 782-3109  
Contact Name: Not reported  
Contact Phone: Not reported  
DEC Region: 2  
Program Number: 9904328  
DER Facility ID: 264734  
Site ID: 253100  
Operable Unit ID: 1083225  
Operable Unit: 01  
Material ID: 553123  
Material Code: 0001  
Material Name: #2 Fuel Oil  
Case No.: Not reported  
Material FA: Petroleum  
Quantity: 0.00  
Units: Gallons  
Recovered: 0.00  
Resource Affected: Soil  
Oxygenate: False  
DEC Memo: Start CallerRemark - 9904328 pump gasket leaked spill to concrete basment  
floor petro oil was contacted repair has been made spill contained  
clean up will be left homeowner END CallerRemark - 9904328  
Remarks: Start DECRemark - 9904328 Prior to Sept, 2004 data translation this spill Lead  
DEC Field was "SANGESLAND" END DECRemark - 9904328

NY Hist Spills:

Region of Spill: 2  
Spill Number: 9904328  
Investigator: SANGESLAND  
Caller Name: Not reported  
Caller Agency: Not reported  
Caller Phone: Not reported  
Notifier Name: Not reported  
Notifier Agency: Not reported  
Notifier Phone: Not reported  
Spill Date/Time: 07/12/1999 20:30  
Reported to Dept Date/Time: 07/12/99 22:19  
SWIS: 61  
Spiller Name: Not reported  
Spiller Contact: CALLER  
Spiller Phone: (718) 782-3109



Map ID  
Direction  
Distance  
Distance (ft.)  
Elevation

MAP FINDINGS

Site

Database(s)

EDR ID Number  
EPA ID Number

(Continued)

S104649347

Spiller Address: 73 NORTH 8TH ST  
Spiller City,St,Zip: BROOKLYN, NY 11211-  
Spill Cause: Equipment Failure  
Reported to Dept: On Land  
Water Affected: Not reported  
Spill Source: 09  
Spill Notifier: Responsible Party  
PBS Number: Not reported  
Cleanup Ceased: / /  
Cleanup Meets Std: False  
Last Inspection: / /  
Recommended Penalty: Penalty Not Recommended  
Spiller Cleanup Dt: / /  
Enforcement Date: / /  
Invstgn Complete: / /  
UST Involvement: False  
Spill Class: Known release with minimal potential for fire or hazard. DEC Response.  
Willing Responsible Party. Corrective action taken.  
Spill Closed Dt: / /  
Corrective Action Plan Submitted: / /  
Date Region Sent Summary to Central Office: / /  
Date Spill Entered In Computer Data File: 07/12/99  
Date Spill Entered In Computer Data File: Not reported  
Update Date: 02/04/00  
Is Updated: False  
PBS Number: Not reported  
Tank Number: Not reported  
Tank Size: Not reported  
Test Method: Not reported  
Leak Rate Failed Tank: Not reported  
Gross Leak Rate: Not reported  
Material Class Type: Petroleum  
Quantity Spilled: 0  
Unkonwn Quantity Spilled: True  
Units: Gallons  
Quantity Recovered: 0  
Unkonwn Quantity Recovered: False  
Material: #2 FUEL OIL  
Class Type: #2 FUEL OIL  
Times Material Entry In File: 24464  
CAS Number: Not reported  
Last Date: 19941207  
DEC Remarks: Not reported  
Remark: pump gasket leaked spill to concrete basment floor petro oil was  
contacted repair has been made spill contained clean up will be left  
homeowner

K127 73 NORTH 8TH ST/BROOKLYN  
SSW 73 NORTH 8TH STREET  
1/8-1/4 NEW YORK CITY, NY  
1019 ft.

NY Spills S102141864  
NY Hist Spills N/A

Site 10 of 10 in cluster K

Relative:  
Higher

NY Spills:  
Site ID: 328942  
Facility Addr2: Not reported  
Facility ID: 9013128  
Spill Number: 9013128

Actual:  
26 ft.

Map ID  
Direction  
Distance  
Distance (ft.)  
Elevation

MAP FINDINGS

73 NORTH 8TH ST/BROOKLYN (Continued)

EDR ID Number  
EPA ID Number

Database(s)

S102141864

Facility Type: ER  
SWIS: 2401  
Region of Spill: 2  
Investigator: RWAUSTIN  
Referred To: Not reported  
Spill Date: 02/23/91  
Reported to Dept: 03/25/91  
CID: 14  
Spill Cause: Unknown  
Water Affected: Not reported  
Spill Source: Commercial/Industrial  
Spill Notifier: Affected Persons  
Cleanup Ceased: / /  
Cleanup Meets Std: False  
Last Inspection: / /  
Recommended Penalty: Penalty Not Recommended  
UST Trust: False  
Spill Class: Known release with minimal potential for fire or hazard. DEC Response.  
Unknown Responsible Party. Corrective action taken. (ISR)  
Spill Closed Dt: 03/14/05  
Remediation Phase: 0  
Date Entered In Computer: 04/04/91  
Spill Record Last Update: 03/14/05  
Spiller Name: Not reported  
Spiller Company: Not reported  
Spiller Address: Not reported  
Spiller City,St,Zip: \*\*\*Update\*\*\*, ZZ  
Spiller Company: 001  
Spiller Phone: Not reported  
Contact Name: Not reported  
Contact Phone: Not reported  
DEC Region: 2  
Program Number: 9013128  
DER Facility ID: 264734  
Site ID: Not reported  
Operable Unit ID: Not reported  
Operable Unit: Not reported  
Material ID: Not reported  
Material Code: Not reported  
Material Name: Not reported  
Case No.: Not reported  
Material FA: Not reported  
Quantity: Not reported  
Units: Not reported  
Recovered: Not reported  
Resource Affected: Not reported  
Oxygenate: Not reported  
DEC Memo: Start CallerRemark - 9013128 SUSPECT LEAKING TANK OR CONTIUAL OVERFLOW CAUSING  
OIL TO LEAK INTO CALLER'S BASEMENT. END CallerRemark - 9013128  
Remarks: Start DECRemark - 9013128 Prior to Sept, 2004 data translation this spill Lead  
DEC Field was "AUSTIN" 5/10/04 - AUSTIN - TRANSFERRED FROM SULLIVAN TO AUSTIN  
FOR REASSIGNMENT - END 3/14/05 - Austin - Spill closed and consolidated with  
#9614852 -End END DECRemark - 9013128  
NY Hist Spills:  
Region of Spill: 2  
Spill Number: 9013128

Map ID  
Direction  
Distance  
Distance (ft.)  
Elevation    Site

MAP FINDINGS

Database(s)  
EDR ID Number  
EPA ID Number

**73 NORTH 8TH ST/BROOKLYN (Continued)**

**S102141864**

Investigator: SULLIVAN  
Caller Name: Not reported  
Caller Agency: Not reported  
Caller Phone: Not reported  
Notifier Name: Not reported  
Notifier Agency: Not reported  
Notifier Phone: Not reported  
Spill Date/Time: 02/23/1991 14:00  
Reported to Dept Date/Time: 03/25/91 14:35  
SWIS: 61  
Spiller Name: Not reported  
Spiller Contact: Not reported  
Spiller Phone: Not reported  
Spiller Address: Not reported  
Spiller City,St,Zip: Not reported  
Spill Cause: Unknown  
Reported to Dept: On Land  
Water Affected: Not reported  
Spill Source: 01  
Spill Notifier: Affected Persons  
PBS Number: Not reported  
Cleanup Ceased: / /  
Cleanup Meets Std: False  
Last Inspection: / /  
Recommended Penalty: Penalty Not Recommended  
Spiller Cleanup Dt: / /  
Enforcement Date: / /  
Invstgn Complete: / /  
UST Involvement: False  
Spill Class: Known release with minimal potential for fire or hazard. DEC Response.  
Unknown Responsible Party. Corrective action taken. (ISR)  
Spill Closed Dt: / /  
Corrective Action Plan Submitted: / /  
Date Region Sent Summary to Central Office: / /  
Date Spill Entered In Computer Data File: 04/04/91  
Date Spill Entered In Computer Data File: Not reported  
Update Date: 11/13/92  
Is Updated: False  
PBS Number: Not reported  
Tank Number: Not reported  
Tank Size: Not reported  
Test Method: Not reported  
Leak Rate Failed Tank: Not reported  
Gross Leak Rate: Not reported  
Material Class Type: Petroleum  
Quantity Spilled: -1  
Unkonwn Quantity Spilled: False  
Units: Not reported  
Quantity Recovered: 0  
Unkonwn Quantity Recovered: False  
Material: #4 FUEL OIL  
Class Type: #4 FUEL OIL  
Times Material Entry In File: 1751  
CAS Number: Not reported  
Last Date: 19941205  
DEC Remarks: Not reported  
Remark: SUSPECT LEAKING TANK OR CONTIUAL OVERFLOW CAUSING OIL TO LEAK INTO CALLER S

Map ID  
Direction  
Distance  
Distance (ft.)  
Elevation

MAP FINDINGS

73 NORTH 8TH ST/BROOKLYN (Continued)

EDR ID Number  
EPA ID Number

Database(s)

S102141864

BASEMENT.

Q128  
SSW  
1/8-1/4  
1026 ft.

LOT 7,TAXBLOCK 2317  
105 KENT AVENUE  
BROOKLYN, NY 11211

E DESIGNATION S108076691  
N/A

Relative:  
Higher

Site 5 of 10 in cluster Q

E DESIGNATION:

Actual:  
18 ft.

Tax Lot(s): 7  
E-No: E-138  
Effective Date: 5/11/2005  
Satisfaction Date: Not reported  
Ceqr Number: 04DCP003K  
Ulurp Number: 050110 ZRK, 050111 ZMK, 050415 MMK, 040416 MMK, 040417 MMK, 040418 MMK, 050110 (A) ZRK, 050111 (A) ZMK  
Zoning Map No: 12c, 12d, 13a, 13b  
Description: Underground Gasoline Storage Tanks\* Testing Protocol  
Description 2: Not reported  
Borough Code: BK  
Community District: 301  
Census Tract: 557  
Census Block: 2006  
School District: 14  
City Council District: 33  
Fire Company: E221  
Health Area: 30  
Police Precinct: 094  
Zone District 1: M1-2/R6A  
Zone District 2: Not reported  
Commercial Overlay1: Not reported  
Commercial Overlay2: Not reported  
Special Purpose District1: MX-8  
Special Purpose District2: Not reported  
All Components1: M1-2/R6A/MX-8  
All Components2: Not reported  
Split Boundary Indicator: N  
Building Class: G7  
Land Use Category: 10  
Number of Easements: 0  
Owner, Type of Code: Not reported  
Owner Name: CARPORT CORP  
Lot Area: 000001438  
Total Building Floor Area: 00000000000  
Commercial Floor Area: 00000000000  
Office Floor Area: 00000000000  
Retail Floor Area: 00000000000  
Garage Floor Area: 00000000000  
Storage Floor Area: 00000000000  
Factory Floor Area: 00000000000  
Other Floor Area: 00000000000  
Floor Area,Total Bld Source Code7  
Number of Buildings: 00001  
Number of Floors: 000.00  
Residential Units: 00000  
Non and Residential Units: 00000  
Lot Frontage: 0020.00  
Lot Depth: 0071.92

Map ID  
Direction  
Distance  
Distance (ft.)  
Elevation

MAP FINDINGS

LOT 7,TAXBLOCK 2317 (Continued)

EDR ID Number  
EPA ID Number

Database(s)

S108076691

Building Frontage: 0000.00  
Building Depth: 0000.00  
Proximity Code: 0  
Irregular Lot Code: N  
Lot Type: 5  
Basement Type Grade: 5  
Land Assessed Value: 00000009720  
Total Assessed Value: 00000009720  
Land Exempt Value: 00000000000  
Total Exempt Value: 00000000000  
Year Built: 0000  
Year Built Code: Not reported  
Year Altered1: 0000  
Year Altered2: 0000  
Historic District Name: Not reported  
Landmark Name: Not reported  
Built Floor Area Ratio-Far: 0000.00  
Maximum Allowable Far: 03.00  
Borough Code: 3  
Borough Tax Block And Lot: 3023170007  
Condominium Number: 00000  
Census Tract 2: 0557  
X Coordinate: 0995028  
Y Coordinate: 0201792  
Zoning Map: 12C  
Sanborn Map: 304 013  
Tax Map: 30804  
E Designation No: E-138  
Date of RPAD Data: 11/2005  
Date of DCAS Data: 01/2006  
Date of Zoning Data: 11/2005  
Date of Major Property Data: 11/2005  
Date of Landmark Data: 12/2005  
Date of Base Map Data: 01/2006  
Date of Mass Appraisal Data: 11/2005  
Date of Political and Adm Data: 08/2005  
Pluto-Base Map Indicator: 1

S129 ACME SMOKED FISH CO  
NE 26-56 GEM ST  
1/8-1/4 BROOKLYN, NY 11222  
1031 ft.

UST U000397395  
HIST UST N/A

Site 2 of 2 in cluster S

Relative:  
Lower

UST:

Actual:  
8 ft.

UST:

Facility Id: 2-271861  
Region: STATE  
Expiration Date: 02/03/93  
Renewal Date: / /  
Total Capacity: 0  
Facility Type: Not reported  
Mailing Company: R CASLOW & J BROWNSTEIN  
Mailing Title: Not reported  
Mailing Contact: Not reported  
Mailing Address: 272 HUNGRY HARBOR RD  
Mailing Address 2: Not reported

Map ID  
Direction  
Distance  
Distance (ft.)  
Elevation    Site

MAP FINDINGS

Database(s)  
EDR ID Number  
EPA ID Number

**ACME SMOKED FISH CO (Continued)**

**U000397395**

Mailing City: VALLEY STREAM  
Mailing State: NY  
Mailing Zip Code: 11581  
Mailing Phone No: (516) 791-8307  
Mailing Email: Not reported  
Owner Title: Not reported  
Owner Name: Not reported  
Owner Address: 272 HUNGRY HARBOR RD  
Owner Address 2: Not reported  
Owner State: NY  
Owner Zip Code: 11581  
Owner Phone: (516) 791-8307  
Owner Company: R CASLOW & J BROWNSTEIN  
Emergency Contact: LARRY E MILLER  
Emergency Phone: (516) 679-0005  
Operator: LARRY E MILLER  
Operator Phone: (718) 383-8585  
Owner City: VALLEY STREAM  
Owner Sub Type: Corporate or Commercial  
UTM X: 588155.92281  
UTM Y: 4508706.52281  
Site Type Name: Other  
Site Type Status: Unregulated  
Comments: Not reported

Program Type: PBS

Tank Number: 001  
Tank Location Name: Underground  
Tank Status: Closed - In Place  
Tank Model: Not reported  
Pipe Model: Not reported  
Active Status: Inactive  
Install Date: 05/01/56  
Capacity Gallons: 5000  
Material Name: #2 Fuel Oil  
Percentage: 100.00  
Tank Type Name: Steel/Carbon Steel/Iron  
Tank Internal Protection: None  
Tank Internal Protection 1: None  
Tank Internal Protection 2: Not reported  
Pipe Location Name: No Piping  
Pipe Type Name: Steel/Carbon Steel/Iron  
Pipe External Protection 1: None  
Pipe External Protection 2: Not reported  
Tank Secondary Containment 1: Vault (w/o access)  
Tank Secondary Containment 2: Not reported  
Pipe Secondary Containment: Not reported  
Tank Leak Detection 1: None  
Tank Leak Detection 2: Not reported  
Pipe Leak Detection 1: Not reported  
Pipe Leak Detection 2: Not reported  
Type Of Overfill Prevention 1: Product Level Gauge (A/G)  
Type Of Overfill Prevention 2: Not reported  
Dispenser Method: Suction  
Spill Prevention: Not reported  
Tightness Test Method: Testing Not Required

Map ID  
Direction  
Distance  
Distance (ft.)  
Elevation

MAP FINDINGS

ACME SMOKED FISH CO (Continued)

EDR ID Number  
EPA ID Number

Database(s)

U000397395

Date Tested: / /  
Next Test Date: / /  
Date Tank Closed: 05/01/90

HIST UST:

PBS Number: 2-271861  
SPDES Number: Not reported  
Emergency Contact: LARRY E MILLER  
Emergency Telephone: (516) 679-0005  
Operator: LARRY E MILLER  
Operator Telephone: (718) 383-8585  
Owner Name: R CASLOW & J BROWNSTEIN  
Owner Address: 272 HUNGRY HARBOR RD  
Owner City,St,Zip: VALLEY STREAM, NY 11581  
Owner Telephone: (516) 791-8307  
Owner Type: Not reported  
Owner Subtype: Not reported  
Mailing Name: R CASLOW & J BROWNSTEIN  
Mailing Address: 272 HUNGRY HARBOR RD  
Mailing Address 2: Not reported  
Mailing City,St,Zip: VALLEY STREAM, NY 11581  
Mailing Contact: Not reported  
Mailing Telephone: (516) 791-8307  
Owner Mark: First Owner  
Facility Status: 2 - Unregulated by PBS (the total capacity is less than 1,101 gallons)  
and Subpart 360-14.  
Facility Addr2: 26 GEM ST  
SWIS ID: 6101  
Old PBS Number: Not reported  
Facility Type: Not reported  
Inspected Date: Not reported  
Inspector: Not reported  
Inspection Result: Not reported  
Federal ID: Not reported  
Certification Flag: False  
Certification Date: 02/03/1988  
Expiration Date: 02/03/1993  
Renew Flag: False  
Renewal Date: Not reported  
Total Capacity: 0  
FAMT: True  
Facility Screen: Minor Data Missing  
Owner Screen: Minor Data Missing  
Tank Screen: 0  
Dead Letter: False  
CBS Number: Not reported  
Town or City: NEW YORK CITY  
County Code: 61  
Town or City: 01  
Region: 2  
  
Tank Id: 001  
Tank Location: UNDERGROUND  
Tank Status: Closed-In Place  
Install Date: 19560501  
Capacity (gals): 5000  
Product Stored: NOS 1,2, OR 4 FUEL OIL

Map ID  
Direction  
Distance  
Distance (ft.)  
Elevation

MAP FINDINGS

ACME SMOKED FISH CO (Continued)

EDR ID Number  
EPA ID Number

U000397395

Tank Type: Steel/carbon steel  
Tank Internal: Not reported  
Tank External: Not reported  
Pipe Location: Not reported  
Pipe Type: STEEL/IRON  
Pipe Internal: Not reported  
Pipe External: Not reported  
Second Containment: Diking  
Leak Detection: None  
Overfill Prot: Product Level Gauge  
Dispenser: Suction  
Date Tested: Not reported  
Next Test Date: Not reported  
Missing Data for Tank: Minor Data Missing  
Date Closed: 05/01/1990  
Test Method: Not reported  
Deleted: False  
Updated: True  
Lat/long: Not reported

T130  
South  
1/8-1/4  
1033 ft.

LOT 9,TAXBLOCK 2310  
NORTH 9 STREET  
BROOKLYN, NY 11211

E DESIGNATION S108076727  
N/A

Site 1 of 2 in cluster T

Relative:  
Higher

E DESIGNATION:

Actual:  
33 ft.

Tax Lot(s): 9  
E-No: E-138  
Effective Date: 5/11/2005  
Satisfaction Date: Not reported  
Ceqr Number: 04DCP003K  
Ulurp Number: 050110 ZRK, 050111 ZMK, 050415 MMK, 040416 MMK, 040417 MMK, 040418 MMK, 050110 (A) ZRK, 050111 (A) ZMK  
Zoning Map No: 12c, 12d, 13a, 13b  
Description: Underground Gasoline Storage Tanks\* Testing Protocol  
Description 2: Not reported  
Borough Code: BK  
Community District: 301  
Census Tract: 557  
Census Block: 1005  
School District: 14  
City Council District: 33  
Fire Company: L106  
Health Area: 30  
Police Precinct: 094  
Zone District 1: R6B  
Zone District 2: Not reported  
Commercial Overlay1: Not reported  
Commercial Overlay2: Not reported  
Special Purpose District1: Not reported  
Special Purpose District2: Not reported  
All Components1: R6B  
All Components2: Not reported  
Split Boundary Indicator: N  
Building Class: G7  
Land Use Category: 10  
Number of Easements: 0



Map ID  
Direction  
Distance  
Distance (ft.)  
Elevation

MAP FINDINGS

**LOT 9,TAXBLOCK 2310 (Continued)**

EDR ID Number  
EPA ID Number

Database(s)

**S108076727**

Owner, Type of Code: Not reported  
Owner Name: NORTH TENTH STREET CO  
Lot Area: 000001667  
Total Building Floor Area: 00000000000  
Commercial Floor Area: 00000000000  
Office Floor Area: 00000000000  
Retail Floor Area: 00000000000  
Garage Floor Area: 00000000000  
Storage Floor Area: 00000000000  
Factory Floor Area: 00000000000  
Other Floor Area: 00000000000  
Floor Area,Total Bld Source Code7  
Number of Buildings: 00000  
Number of Floors: 000.00  
Residential Units: 00000  
Non and Residential Units: 00000  
Lot Frontage: 0016.67  
Lot Depth: 0100.00  
Building Frontage: 0000.00  
Building Depth: 0000.00  
Proximity Code: 0  
Irregular Lot Code: N  
Lot Type: 5  
Basement Type Grade: 5  
Land Assessed Value: 00000014400  
Total Assessed Value: 00000014400  
Land Exempt Value: 00000000000  
Total Exempt Value: 00000000000  
Year Built: 0000  
Year Built Code: Not reported  
Year Altered1: 0000  
Year Altered2: 0000  
Historic District Name: Not reported  
Landmark Name: Not reported  
Built Floor Area Ratio-Far: 0000.00  
Maximum Allowable Far: 02.00  
Borough Code: 3  
Borough Tax Block And Lot: 3023100009  
Condominium Number: 00000  
Census Tract 2: 0557  
X Coordinate: 0995595  
Y Coordinate: 0201667  
Zoning Map: 12C  
Sanborn Map: 304 013  
Tax Map: 30804  
E Designation No: E-138  
Date of RPAD Data: 11/2005  
Date of DCAS Data: 01/2006  
Date of Zoning Data: 11/2005  
Date of Major Property Data: 11/2005  
Date of Landmark Data: 12/2005  
Date of Base Map Data: 01/2006  
Date of Mass Appraisal Data: 11/2005  
Date of Political and Adm Data: 08/2005  
Pluto-Base Map Indicator: 1

Map ID  
Direction  
Distance  
Distance (ft.)  
Elevation

MAP FINDINGS

P131  
NNE  
1/8-1/4  
1039 ft.

POLY CONVERTERS OF AMERICA INC  
2 MESEROLE AVE  
BROOKLYN, NY 11222

Site 9 of 13 in cluster P

Relative:  
Lower

FINDS:

Other Pertinent Environmental Activity Identified at Site

Actual:  
8 ft.

NJ-NJEMS (New Jersey - New Jersey Environmental Management System).  
The Department of Environmental Protection (NJDEP) manages large  
databases of environmental information in this integrated system.

RCRAInfo is a national information system that supports the Resource  
Conservation and Recovery Act (RCRA) program through the tracking of  
events and activities related to facilities that generate, transport,  
and treat, store, or dispose of hazardous waste. RCRAInfo allows RCRA  
program staff to track the notification, permit, compliance, and  
corrective action activities required under RCRA.

FINDS  
NY MANIFEST  
RCRA-NonGen

EDR ID Number  
EPA ID Number

1000439808  
NYD980646491

NY MANIFEST:

Document ID: NJA1329226  
Manifest Status: Completed copy  
Trans1 State ID: NJDEPS869  
Trans2 State ID: Not reported  
Generator Ship Date: 920220  
Trans1 Recv Date: 920220  
Trans2 Recv Date: Not reported  
TSD Site Recv Date: 920225  
Part A Recv Date: 920228  
Part B Recv Date: 920312  
Generator EPA ID: NYD980646491  
Trans1 EPA ID: ILD051060408  
Trans2 EPA ID: Not reported  
TSDF ID: NJD002182897  
Waste Code: D001 - NON-LISTED IGNITABLE WASTES  
Quantity: 00888  
Units: P - Pounds  
Number of Containers: 002  
Container Type: DM - Metal drums, barrels  
Handling Method: B Incineration, heat recovery, burning.  
Specific Gravity: 100  
Year: 92  
Manifest Tracking Num: Not reported  
Import Ind: Not reported  
Export Ind: Not reported  
Discr Quantity Ind: Not reported  
Discr Type Ind: Not reported  
Discr Residue Ind: Not reported  
Discr Partial Reject Ind: Not reported  
Discr Full Reject Ind: Not reported  
Manifest Ref Num: Not reported  
Alt Fac RCRA Id: Not reported  
Alt Fac Sign Date: Not reported  
Mgmt Method Type Code: Not reported  
EPA ID: NYD980646491  
Facility Name: POLY CONVERTORS INC  
Facility Address: 12 FRANKLIN ST

Map ID  
Direction  
Distance  
Distance (ft.)  
Elevation    Site

MAP FINDINGS

Database(s)  
EDR ID Number  
EPA ID Number

**POLY CONVERTERS OF AMERICA INC (Continued)**

**1000439808**

Facility City: BROOKLYN  
Facility Address 2: Not reported  
Country: USA  
County: KI  
Mailing Name: POLY CONVERTORS INC  
Mailing Contact: POLY CONVERTORS INC  
Mailing Address: 12 FRANKLIN STREET  
Mailing Address 2: Not reported  
Mailing City: BROOKLYN  
Mailing State: NY  
Mailing Zip: Not reported  
Mailing Zip4: Not reported  
Mailing Country: USA  
Mailing Phone: 718-383-3466  
  
Document ID: NJA1321305  
Manifest Status: Completed copy  
Trans1 State ID: NJDEPS869  
Trans2 State ID: Not reported  
Generator Ship Date: 920319  
Trans1 Recv Date: 920319  
Trans2 Recv Date: Not reported  
TSD Site Recv Date: 920325  
Part A Recv Date: 920331  
Part B Recv Date: 920410  
Generator EPA ID: NYD980646491  
Trans1 EPA ID: ILD051060408  
Trans2 EPA ID: Not reported  
TSDF ID: NJD002182897  
Waste Code: D001 - NON-LISTED IGNITABLE WASTES  
Quantity: 00407  
Units: P - Pounds  
Number of Containers: 001  
Container Type: DM - Metal drums, barrels  
Handling Method: B Incineration, heat recovery, burning.  
Specific Gravity: 100  
Year: 92  
Manifest Tracking Num: Not reported  
Import Ind: Not reported  
Export Ind: Not reported  
Discr Quantity Ind: Not reported  
Discr Type Ind: Not reported  
Discr Residue Ind: Not reported  
Discr Partial Reject Ind: Not reported  
Discr Full Reject Ind: Not reported  
Manifest Ref Num: Not reported  
Alt Fac RCRA Id: Not reported  
Alt Fac Sign Date: Not reported  
Mgmt Method Type Code: Not reported  
EPA ID: NYD980646491  
Facility Name: POLY CONVERTORS INC  
Facility Address: 12 FRANKLIN ST  
Facility City: BROOKLYN  
Facility Address 2: Not reported  
Country: USA  
County: KI  
Mailing Name: POLY CONVERTORS INC

Map ID  
 Direction  
 Distance  
 Distance (ft.)  
 Elevation    Site

MAP FINDINGS

Database(s)  
 EDR ID Number  
 EPA ID Number

**POLY CONVERTERS OF AMERICA INC (Continued)**

**1000439808**

Mailing Contact: POLY CONVERTORS INC  
 Mailing Address: 12 FRANKLIN STREET  
 Mailing Address 2: Not reported  
 Mailing City: BROOKLYN  
 Mailing State: NY  
 Mailing Zip: Not reported  
 Mailing Zip4: Not reported  
 Mailing Country: USA  
 Mailing Phone: 718-383-3466

Document ID: NYC1481343  
 Manifest Status: Completed after the designated time period for a TSDF to get a copy to the DEC  
 Trans1 State ID: NJDEPS869  
 Trans2 State ID: 10219PNY  
 Generator Ship Date: 920414  
 Trans1 Recv Date: 920414  
 Trans2 Recv Date: 920423  
 TSD Site Recv Date: 920428  
 Part A Recv Date: 920429  
 Part B Recv Date: 920529  
 Generator EPA ID: NYD980646491  
 Trans1 EPA ID: ILD051060408  
 Trans2 EPA ID: NYD980769947  
 TSDF ID: KYD053348108  
 Waste Code: D001 - NON-LISTED IGNITABLE WASTES  
 Quantity: 00888  
 Units: P - Pounds  
 Number of Containers: 002  
 Container Type: DM - Metal drums, barrels  
 Handling Method: B Incineration, heat recovery, burning.  
 Specific Gravity: 100  
 Year: 92  
 Manifest Tracking Num: Not reported  
 Import Ind: Not reported  
 Export Ind: Not reported  
 Discr Quantity Ind: Not reported  
 Discr Type Ind: Not reported  
 Discr Residue Ind: Not reported  
 Discr Partial Reject Ind: Not reported  
 Discr Full Reject Ind: Not reported  
 Manifest Ref Num: Not reported  
 Alt Fac RCRA Id: Not reported  
 Alt Fac Sign Date: Not reported  
 Mgmt Method Type Code: Not reported  
 EPA ID: NYD980646491  
 Facility Name: POLY CONVERTORS INC  
 Facility Address: 12 FRANKLIN ST  
 Facility City: BROOKLYN  
 Facility Address 2: Not reported  
 Country: USA  
 County: KI  
 Mailing Name: POLY CONVERTORS INC  
 Mailing Contact: POLY CONVERTORS INC  
 Mailing Address: 12 FRANKLIN STREET  
 Mailing Address 2: Not reported  
 Mailing City: BROOKLYN  
 Mailing State: NY

Map ID  
Direction  
Distance  
Distance (ft.)  
Elevation    Site

MAP FINDINGS

Database(s)  
EDR ID Number  
EPA ID Number

**POLY CONVERTERS OF AMERICA INC (Continued)**

**1000439808**

Mailing Zip:	Not reported
Mailing Zip4:	Not reported
Mailing Country:	USA
Mailing Phone:	718-383-3466
Document ID:	NJA1327804
Manifest Status:	Completed after the designated time period for a TSDF to get a copy to the DEC
Trans1 State ID:	NJDEPS869
Trans2 State ID:	Not reported
Generator Ship Date:	920513
Trans1 Recv Date:	920513
Trans2 Recv Date:	Not reported
TSD Site Recv Date:	920520
Part A Recv Date:	Not reported
Part B Recv Date:	920609
Generator EPA ID:	NYD980646491
Trans1 EPA ID:	ILD051060408
Trans2 EPA ID:	Not reported
TSDF ID:	NJD002182897
Waste Code:	D001 - NON-LISTED IGNITABLE WASTES
Quantity:	00444
Units:	P - Pounds
Number of Containers:	001
Container Type:	DM - Metal drums, barrels
Handling Method:	B Incineration, heat recovery, burning.
Specific Gravity:	100
Year:	92
Manifest Tracking Num:	Not reported
Import Ind:	Not reported
Export Ind:	Not reported
Discr Quantity Ind:	Not reported
Discr Type Ind:	Not reported
Discr Residue Ind:	Not reported
Discr Partial Reject Ind:	Not reported
Discr Full Reject Ind:	Not reported
Manifest Ref Num:	Not reported
Alt Fac RCRA Id:	Not reported
Alt Fac Sign Date:	Not reported
Mgmt Method Type Code:	Not reported
EPA ID:	NYD980646491
Facility Name:	POLY CONVERTORS INC
Facility Address:	12 FRANKLIN ST
Facility City:	BROOKLYN
Facility Address 2:	Not reported
Country:	USA
County:	KI
Mailing Name:	POLY CONVERTORS INC
Mailing Contact:	POLY CONVERTORS INC
Mailing Address:	12 FRANKLIN STREET
Mailing Address 2:	Not reported
Mailing City:	BROOKLYN
Mailing State:	NY
Mailing Zip:	Not reported
Mailing Zip4:	Not reported
Mailing Country:	USA
Mailing Phone:	718-383-3466

Map ID  
Direction  
Distance  
Distance (ft.)  
Elevation    Site

MAP FINDINGS

Database(s)  
EDR ID Number  
EPA ID Number

**POLY CONVERTERS OF AMERICA INC (Continued)**

**1000439808**

Document ID: NJA1433300  
Manifest Status: Completed copy  
Trans1 State ID: NJDEPS869  
Trans2 State ID: Not reported  
Generator Ship Date: 921014  
Trans1 Recv Date: 921014  
Trans2 Recv Date: 921016  
TSD Site Recv Date: 921016  
Part A Recv Date: 921104  
Part B Recv Date: 921030  
Generator EPA ID: NYD980646491  
Trans1 EPA ID: ILD051060408  
Trans2 EPA ID: Not reported  
TSD ID: NJD002182897  
Waste Code: D001 - NON-LISTED IGNITABLE WASTES  
Quantity: 00888  
Units: P - Pounds  
Number of Containers: 002  
Container Type: DM - Metal drums, barrels  
Handling Method: T Chemical, physical, or biological treatment.  
Specific Gravity: 100  
Year: 92  
Manifest Tracking Num: Not reported  
Import Ind: Not reported  
Export Ind: Not reported  
Discr Quantity Ind: Not reported  
Discr Type Ind: Not reported  
Discr Residue Ind: Not reported  
Discr Partial Reject Ind: Not reported  
Discr Full Reject Ind: Not reported  
Manifest Ref Num: Not reported  
Alt Fac RCRA Id: Not reported  
Alt Fac Sign Date: Not reported  
Mgmt Method Type Code: Not reported  
EPA ID: NYD980646491  
Facility Name: POLY CONVERTORS INC  
Facility Address: 12 FRANKLIN ST  
Facility City: BROOKLYN  
Facility Address 2: Not reported  
Country: USA  
County: KI  
Mailing Name: POLY CONVERTORS INC  
Mailing Contact: POLY CONVERTORS INC  
Mailing Address: 12 FRANKLIN STREET  
Mailing Address 2: Not reported  
Mailing City: BROOKLYN  
Mailing State: NY  
Mailing Zip: Not reported  
Mailing Zip4: Not reported  
Mailing Country: USA  
Mailing Phone: 718-383-3466

Document ID: NJA1422519  
Manifest Status: Completed copy  
Trans1 State ID: NDJEPS869  
Trans2 State ID: NJDEPS103  
Generator Ship Date: 920729

Map ID  
Direction  
Distance  
Distance (ft.)  
Elevation    Site

MAP FINDINGS

Database(s)  
EDR ID Number  
EPA ID Number

**POLY CONVERTERS OF AMERICA INC (Continued)**

**1000439808**

Trans1 Recv Date: 920729  
Trans2 Recv Date: 920731  
TSD Site Recv Date: 920803  
Part A Recv Date: Not reported  
Part B Recv Date: 920813  
Generator EPA ID: NYD980646491  
Trans1 EPA ID: ILD051060408  
Trans2 EPA ID: NJD000813477  
TSDF ID: NJD002182897  
Waste Code: D001 - NON-LISTED IGNITABLE WASTES  
Quantity: 00888  
Units: P - Pounds  
Number of Containers: 002  
Container Type: DM - Metal drums, barrels  
Handling Method: B Incineration, heat recovery, burning.  
Specific Gravity: 100  
Year: 92  
Manifest Tracking Num: Not reported  
Import Ind: Not reported  
Export Ind: Not reported  
Discr Quantity Ind: Not reported  
Discr Type Ind: Not reported  
Discr Residue Ind: Not reported  
Discr Partial Reject Ind: Not reported  
Discr Full Reject Ind: Not reported  
Manifest Ref Num: Not reported  
Alt Fac RCRA Id: Not reported  
Alt Fac Sign Date: Not reported  
Mgmt Method Type Code: Not reported  
EPA ID: NYD980646491  
Facility Name: POLY CONVERTORS INC  
Facility Address: 12 FRANKLIN ST  
Facility City: BROOKLYN  
Facility Address 2: Not reported  
Country: USA  
County: KI  
Mailing Name: POLY CONVERTORS INC  
Mailing Contact: POLY CONVERTORS INC  
Mailing Address: 12 FRANKLIN STREET  
Mailing Address 2: Not reported  
Mailing City: BROOKLYN  
Mailing State: NY  
Mailing Zip: Not reported  
Mailing Zip4: Not reported  
Mailing Country: USA  
Mailing Phone: 718-383-3466  
  
Document ID: NJA1357542  
Manifest Status: Completed copy  
Trans1 State ID: NJDEPS869  
Trans2 State ID: Not reported  
Generator Ship Date: 921216  
Trans1 Recv Date: 921216  
Trans2 Recv Date: Not reported  
TSD Site Recv Date: 921221  
Part A Recv Date: 921230  
Part B Recv Date: 930108

Map ID  
Direction  
Distance  
Distance (ft.)  
Elevation    Site

MAP FINDINGS

Database(s)    EDR ID Number  
EPA ID Number

**POLY CONVERTERS OF AMERICA INC (Continued)**

**1000439808**

Generator EPA ID: NYD980646491  
Trans1 EPA ID: ILD051060408  
Trans2 EPA ID: Not reported  
TSD ID: NJD002182897  
Waste Code: D001 - NON-LISTED IGNITABLE WASTES  
Quantity: 01335  
Units: P - Pounds  
Number of Containers: 003  
Container Type: DM - Metal drums, barrels  
Handling Method: T Chemical, physical, or biological treatment.  
Specific Gravity: 100  
Year: 92  
Manifest Tracking Num: Not reported  
Import Ind: Not reported  
Export Ind: Not reported  
Discr Quantity Ind: Not reported  
Discr Type Ind: Not reported  
Discr Residue Ind: Not reported  
Discr Partial Reject Ind: Not reported  
Discr Full Reject Ind: Not reported  
Manifest Ref Num: Not reported  
Alt Fac RCRA Id: Not reported  
Alt Fac Sign Date: Not reported  
Mgmt Method Type Code: Not reported  
EPA ID: NYD980646491  
Facility Name: POLY CONVERTORS INC  
Facility Address: 12 FRANKLIN ST  
Facility City: BROOKLYN  
Facility Address 2: Not reported  
Country: USA  
County: KI  
Mailing Name: POLY CONVERTORS INC  
Mailing Contact: POLY CONVERTORS INC  
Mailing Address: 12 FRANKLIN STREET  
Mailing Address 2: Not reported  
Mailing City: BROOKLYN  
Mailing State: NY  
Mailing Zip: Not reported  
Mailing Zip4: Not reported  
Mailing Country: USA  
Mailing Phone: 718-383-3466  
  
Document ID: NJA1414088  
Manifest Status: Completed copy  
Trans1 State ID: NJDEPS869  
Trans2 State ID: NJDEPS869  
Generator Ship Date: 920901  
Trans1 Recv Date: 920901  
Trans2 Recv Date: 920904  
TSD Site Recv Date: 920904  
Part A Recv Date: Not reported  
Part B Recv Date: 920924  
Generator EPA ID: NYD980646491  
Trans1 EPA ID: ILD051060408  
Trans2 EPA ID: ILD051060408  
TSD ID: NJD002182897  
Waste Code: D001 - NON-LISTED IGNITABLE WASTES



Map ID  
Direction  
Distance  
Distance (ft.)  
Elevation    Site

MAP FINDINGS

Database(s)  
EDR ID Number  
EPA ID Number

**POLY CONVERTERS OF AMERICA INC (Continued)**

**1000439808**

Quantity: 00888  
Units: P - Pounds  
Number of Containers: 002  
Container Type: DM - Metal drums, barrels  
Handling Method: B Incineration, heat recovery, burning.  
Specific Gravity: 100  
Year: 92  
Manifest Tracking Num: Not reported  
Import Ind: Not reported  
Export Ind: Not reported  
Discr Quantity Ind: Not reported  
Discr Type Ind: Not reported  
Discr Residue Ind: Not reported  
Discr Partial Reject Ind: Not reported  
Discr Full Reject Ind: Not reported  
Manifest Ref Num: Not reported  
Alt Fac RCRA Id: Not reported  
Alt Fac Sign Date: Not reported  
Mgmt Method Type Code: Not reported  
EPA ID: NYD980646491  
Facility Name: POLY CONVERTORS INC  
Facility Address: 12 FRANKLIN ST  
Facility City: BROOKLYN  
Facility Address 2: Not reported  
Country: USA  
County: KI  
Mailing Name: POLY CONVERTORS INC  
Mailing Contact: POLY CONVERTORS INC  
Mailing Address: 12 FRANKLIN STREET  
Mailing Address 2: Not reported  
Mailing City: BROOKLYN  
Mailing State: NY  
Mailing Zip: Not reported  
Mailing Zip4: Not reported  
Mailing Country: USA  
Mailing Phone: 718-383-3466  
  
Document ID: NJA1453245  
Manifest Status: Completed copy  
Trans1 State ID: NJDEPS869  
Trans2 State ID: Not reported  
Generator Ship Date: 930120  
Trans1 Recv Date: 930120  
Trans2 Recv Date: Not reported  
TSD Site Recv Date: 930126  
Part A Recv Date: 930128  
Part B Recv Date: 930210  
Generator EPA ID: NYD980646491  
Trans1 EPA ID: ILD051060408  
Trans2 EPA ID: Not reported  
TSDF ID: NJD002182897  
Waste Code: D001 - NON-LISTED IGNITABLE WASTES  
Quantity: 00888  
Units: P - Pounds  
Number of Containers: 002  
Container Type: DM - Metal drums, barrels  
Handling Method: T Chemical, physical, or biological treatment.

Map ID  
Direction  
Distance  
Distance (ft.)  
Elevation    Site

MAP FINDINGS

Database(s)  
EDR ID Number  
EPA ID Number

**POLY CONVERTERS OF AMERICA INC (Continued)**

**1000439808**

Specific Gravity: 100  
Year: 93  
Manifest Tracking Num: Not reported  
Import Ind: Not reported  
Export Ind: Not reported  
Discr Quantity Ind: Not reported  
Discr Type Ind: Not reported  
Discr Residue Ind: Not reported  
Discr Partial Reject Ind: Not reported  
Discr Full Reject Ind: Not reported  
Manifest Ref Num: Not reported  
Alt Fac RCRA Id: Not reported  
Alt Fac Sign Date: Not reported  
Mgmt Method Type Code: Not reported  
EPA ID: NYD980646491  
Facility Name: POLY CONVERTORS INC  
Facility Address: 12 FRANKLIN ST  
Facility City: BROOKLYN  
Facility Address 2: Not reported  
Country: USA  
County: KI  
Mailing Name: POLY CONVERTORS INC  
Mailing Contact: POLY CONVERTORS INC  
Mailing Address: 12 FRANKLIN STREET  
Mailing Address 2: Not reported  
Mailing City: BROOKLYN  
Mailing State: NY  
Mailing Zip: Not reported  
Mailing Zip4: Not reported  
Mailing Country: USA  
Mailing Phone: 718-383-3466  
  
Document ID: NJA1661264  
Manifest Status: Completed copy  
Trans1 State ID: NJDEPS869  
Trans2 State ID: NJDEPS869  
Generator Ship Date: 930624  
Trans1 Recv Date: 930624  
Trans2 Recv Date: 930628  
TSD Site Recv Date: 930629  
Part A Recv Date: 930702  
Part B Recv Date: 930715  
Generator EPA ID: NYD980646491  
Trans1 EPA ID: ILD984908202  
Trans2 EPA ID: ILD984908202  
TSDF ID: NJD002182897  
Waste Code: D001 - NON-LISTED IGNITABLE WASTES  
Quantity: 00888  
Units: P - Pounds  
Number of Containers: 002  
Container Type: DM - Metal drums, barrels  
Handling Method: B Incineration, heat recovery, burning.  
Specific Gravity: 100  
Year: 93  
Manifest Tracking Num: Not reported  
Import Ind: Not reported  
Export Ind: Not reported

Map ID  
Direction  
Distance  
Distance (ft.)  
Elevation    Site

MAP FINDINGS

Database(s)  
EDR ID Number  
EPA ID Number

**POLY CONVERTERS OF AMERICA INC (Continued)**

**1000439808**

Discr Quantity Ind:	Not reported
Discr Type Ind:	Not reported
Discr Residue Ind:	Not reported
Discr Partial Reject Ind:	Not reported
Discr Full Reject Ind:	Not reported
Manifest Ref Num:	Not reported
Alt Fac RCRA Id:	Not reported
Alt Fac Sign Date:	Not reported
Mgmt Method Type Code:	Not reported
EPA ID:	NYD980646491
Facility Name:	POLY CONVERTORS INC
Facility Address:	12 FRANKLIN ST
Facility City:	BROOKLYN
Facility Address 2:	Not reported
Country:	USA
County:	KI
Mailing Name:	POLY CONVERTORS INC
Mailing Contact:	POLY CONVERTORS INC
Mailing Address:	12 FRANKLIN STREET
Mailing Address 2:	Not reported
Mailing City:	BROOKLYN
Mailing State:	NY
Mailing Zip:	Not reported
Mailing Zip4:	Not reported
Mailing Country:	USA
Mailing Phone:	718-383-3466
Document ID:	NJA1658926
Manifest Status:	Completed copy
Trans1 State ID:	NJDEPS869
Trans2 State ID:	Not reported
Generator Ship Date:	930519
Trans1 Recv Date:	930519
Trans2 Recv Date:	Not reported
TSD Site Recv Date:	930520
Part A Recv Date:	930601
Part B Recv Date:	930604
Generator EPA ID:	NYD980646491
Trans1 EPA ID:	ILD051060408
Trans2 EPA ID:	Not reported
TSD ID:	NJD002182897
Waste Code:	D001 - NON-LISTED IGNITABLE WASTES
Quantity:	01484
Units:	P - Pounds
Number of Containers:	004
Container Type:	DM - Metal drums, barrels
Handling Method:	B Incineration, heat recovery, burning.
Specific Gravity:	100
Year:	93
Manifest Tracking Num:	Not reported
Import Ind:	Not reported
Export Ind:	Not reported
Discr Quantity Ind:	Not reported
Discr Type Ind:	Not reported
Discr Residue Ind:	Not reported
Discr Partial Reject Ind:	Not reported
Discr Full Reject Ind:	Not reported

Map ID  
Direction  
Distance  
Distance (ft.)  
Elevation    Site

MAP FINDINGS

Database(s)  
EDR ID Number  
EPA ID Number

**POLY CONVERTERS OF AMERICA INC (Continued)**

**1000439808**

Manifest Ref Num: Not reported  
Alt Fac RCRA Id: Not reported  
Alt Fac Sign Date: Not reported  
Mgmt Method Type Code: Not reported  
EPA ID: NYD980646491  
Facility Name: POLY CONVERTORS INC  
Facility Address: 12 FRANKLIN ST  
Facility City: BROOKLYN  
Facility Address 2: Not reported  
Country: USA  
County: KI  
Mailing Name: POLY CONVERTORS INC  
Mailing Contact: POLY CONVERTORS INC  
Mailing Address: 12 FRANKLIN STREET  
Mailing Address 2: Not reported  
Mailing City: BROOKLYN  
Mailing State: NY  
Mailing Zip: Not reported  
Mailing Zip4: Not reported  
Mailing Country: USA  
Mailing Phone: 718-383-3466  
  
Document ID: NJA1640598  
Manifest Status: Completed copy  
Trans1 State ID: NJDEPS869  
Trans2 State ID: NJDEPS869  
Generator Ship Date: 930319  
Trans1 Recv Date: 930319  
Trans2 Recv Date: 930322  
TSD Site Recv Date: 930323  
Part A Recv Date: Not reported  
Part B Recv Date: 930401  
Generator EPA ID: NYD980646491  
Trans1 EPA ID: ILD051060408  
Trans2 EPA ID: ILD051060408  
TSDF ID: NJD002182897  
Waste Code: D001 - NON-LISTED IGNITABLE WASTES  
Quantity: 01332  
Units: P - Pounds  
Number of Containers: 003  
Container Type: DM - Metal drums, barrels  
Handling Method: T Chemical, physical, or biological treatment.  
Specific Gravity: 100  
Year: 93  
Manifest Tracking Num: Not reported  
Import Ind: Not reported  
Export Ind: Not reported  
Discr Quantity Ind: Not reported  
Discr Type Ind: Not reported  
Discr Residue Ind: Not reported  
Discr Partial Reject Ind: Not reported  
Discr Full Reject Ind: Not reported  
Manifest Ref Num: Not reported  
Alt Fac RCRA Id: Not reported  
Alt Fac Sign Date: Not reported  
Mgmt Method Type Code: Not reported  
EPA ID: NYD980646491

Map ID  
Direction  
Distance  
Distance (ft.)  
Elevation    Site

MAP FINDINGS

Database(s)  
EDR ID Number  
EPA ID Number

**POLY CONVERTERS OF AMERICA INC (Continued)**

**1000439808**

Facility Name: POLY CONVERTORS INC  
Facility Address: 12 FRANKLIN ST  
Facility City: BROOKLYN  
Facility Address 2: Not reported  
Country: USA  
County: KI  
Mailing Name: POLY CONVERTORS INC  
Mailing Contact: POLY CONVERTORS INC  
Mailing Address: 12 FRANKLIN STREET  
Mailing Address 2: Not reported  
Mailing City: BROOKLYN  
Mailing State: NY  
Mailing Zip: Not reported  
Mailing Zip4: Not reported  
Mailing Country: USA  
Mailing Phone: 718-383-3466  
  
Document ID: NJA1740696  
Manifest Status: Completed copy  
Trans1 State ID: NJDEPS869  
Trans2 State ID: Not reported  
Generator Ship Date: 931105  
Trans1 Recv Date: 931105  
Trans2 Recv Date: Not reported  
TSD Site Recv Date: 931108  
Part A Recv Date: 931201  
Part B Recv Date: 931124  
Generator EPA ID: NYD980646491  
Trans1 EPA ID: ILD984908202  
Trans2 EPA ID: Not reported  
TSDF ID: NJD002182897  
Waste Code: F005 - UNKNOWN  
Quantity: 01993  
Units: P - Pounds  
Number of Containers: 005  
Container Type: DM - Metal drums, barrels  
Handling Method: B Incineration, heat recovery, burning.  
Specific Gravity: 100  
Year: 93  
Manifest Tracking Num: Not reported  
Import Ind: Not reported  
Export Ind: Not reported  
Discr Quantity Ind: Not reported  
Discr Type Ind: Not reported  
Discr Residue Ind: Not reported  
Discr Partial Reject Ind: Not reported  
Discr Full Reject Ind: Not reported  
Manifest Ref Num: Not reported  
Alt Fac RCRA Id: Not reported  
Alt Fac Sign Date: Not reported  
Mgmt Method Type Code: Not reported  
EPA ID: NYD980646491  
Facility Name: POLY CONVERTORS INC  
Facility Address: 12 FRANKLIN ST  
Facility City: BROOKLYN  
Facility Address 2: Not reported  
Country: USA

Map ID  
Direction  
Distance  
Distance (ft.)  
Elevation    Site

MAP FINDINGS

Database(s)  
EDR ID Number  
EPA ID Number

**POLY CONVERTERS OF AMERICA INC (Continued)**

**1000439808**

County: KI  
Mailing Name: POLY CONVERTORS INC  
Mailing Contact: POLY CONVERTORS INC  
Mailing Address: 12 FRANKLIN STREET  
Mailing Address 2: Not reported  
Mailing City: BROOKLYN  
Mailing State: NY  
Mailing Zip: Not reported  
Mailing Zip4: Not reported  
Mailing Country: USA  
Mailing Phone: 718-383-3466

Document ID: NJA1744073  
Manifest Status: Completed copy  
Trans1 State ID: NJDEPS869  
Trans2 State ID: NJDEPS869  
Generator Ship Date: 931027  
Trans1 Recv Date: 931027  
Trans2 Recv Date: 931029  
TSD Site Recv Date: 931029  
Part A Recv Date: 931119  
Part B Recv Date: 931117  
Generator EPA ID: NYD980646491  
Trans1 EPA ID: ILD984908202  
Trans2 EPA ID: ILD984908202  
TSD ID: NJD002182897  
Waste Code: F005 - UNKNOWN  
Quantity: 01990  
Units: P - Pounds  
Number of Containers: 005  
Container Type: DM - Metal drums, barrels  
Handling Method: B Incineration, heat recovery, burning.  
Specific Gravity: 100  
Year: 93  
Manifest Tracking Num: Not reported  
Import Ind: Not reported  
Export Ind: Not reported  
Discr Quantity Ind: Not reported  
Discr Type Ind: Not reported  
Discr Residue Ind: Not reported  
Discr Partial Reject Ind: Not reported  
Discr Full Reject Ind: Not reported  
Manifest Ref Num: Not reported  
Alt Fac RCRA Id: Not reported  
Alt Fac Sign Date: Not reported  
Mgmt Method Type Code: Not reported  
EPA ID: NYD980646491  
Facility Name: POLY CONVERTORS INC  
Facility Address: 12 FRANKLIN ST  
Facility City: BROOKLYN  
Facility Address 2: Not reported  
Country: USA  
County: KI  
Mailing Name: POLY CONVERTORS INC  
Mailing Contact: POLY CONVERTORS INC  
Mailing Address: 12 FRANKLIN STREET  
Mailing Address 2: Not reported

Map ID  
Direction  
Distance  
Distance (ft.)  
Elevation    Site

MAP FINDINGS

Database(s)  
EDR ID Number  
EPA ID Number

**POLY CONVERTERS OF AMERICA INC (Continued)**

**1000439808**

Mailing City: BROOKLYN  
Mailing State: NY  
Mailing Zip: Not reported  
Mailing Zip4: Not reported  
Mailing Country: USA  
Mailing Phone: 718-383-3466  
  
Document ID: NJA1846305  
Manifest Status: Completed copy  
Trans1 State ID: 51994  
Trans2 State ID: S10342  
Generator Ship Date: 931203  
Trans1 Recv Date: 931203  
Trans2 Recv Date: Not reported  
TSD Site Recv Date: 931208  
Part A Recv Date: 931215  
Part B Recv Date: 931221  
Generator EPA ID: NYD980646491  
Trans1 EPA ID: ILD984908202  
Trans2 EPA ID: NJD000813477  
TSDF ID: NJD002182897  
Waste Code: F005 - UNKNOWN  
Quantity: 01993  
Units: P - Pounds  
Number of Containers: 005  
Container Type: DM - Metal drums, barrels  
Handling Method: B Incineration, heat recovery, burning.  
Specific Gravity: 100  
Year: 93  
Manifest Tracking Num: Not reported  
Import Ind: Not reported  
Export Ind: Not reported  
Discr Quantity Ind: Not reported  
Discr Type Ind: Not reported  
Discr Residue Ind: Not reported  
Discr Partial Reject Ind: Not reported  
Discr Full Reject Ind: Not reported  
Manifest Ref Num: Not reported  
Alt Fac RCRA Id: Not reported  
Alt Fac Sign Date: Not reported  
Mgmt Method Type Code: Not reported  
EPA ID: NYD980646491  
Facility Name: POLY CONVERTORS INC  
Facility Address: 12 FRANKLIN ST  
Facility City: BROOKLYN  
Facility Address 2: Not reported  
Country: USA  
County: KI  
Mailing Name: POLY CONVERTORS INC  
Mailing Contact: POLY CONVERTORS INC  
Mailing Address: 12 FRANKLIN STREET  
Mailing Address 2: Not reported  
Mailing City: BROOKLYN  
Mailing State: NY  
Mailing Zip: Not reported  
Mailing Zip4: Not reported  
Mailing Country: USA

Map ID  
Direction  
Distance  
Distance (ft.)  
Elevation

MAP FINDINGS

**POLY CONVERTERS OF AMERICA INC (Continued)**

EDR ID Number  
EPA ID Number

Database(s)

**1000439808**

Mailing Phone: 718-383-3466

Document ID: NJA1826133  
Manifest Status: Completed copy  
Trans1 State ID: NJDEPE086  
Trans2 State ID: Not reported  
Generator Ship Date: 940601  
Trans1 Recv Date: 940601  
Trans2 Recv Date: Not reported  
TSD Site Recv Date: 940602  
Part A Recv Date: 941005  
Part B Recv Date: 940614  
Generator EPA ID: NYD980646491  
Trans1 EPA ID: ILD984908202  
Trans2 EPA ID: Not reported  
TSDF ID: NJD002182897  
Waste Code: D001 - NON-LISTED IGNITABLE WASTES  
Quantity: 01333  
Units: P - Pounds  
Number of Containers: 003  
Container Type: DM - Metal drums, barrels  
Handling Method: R Material recovery of more than 75 percent of the total material.  
Specific Gravity: 100  
Year: 94  
Manifest Tracking Num: Not reported  
Import Ind: Not reported  
Export Ind: Not reported  
Discr Quantity Ind: Not reported  
Discr Type Ind: Not reported  
Discr Residue Ind: Not reported  
Discr Partial Reject Ind: Not reported  
Discr Full Reject Ind: Not reported  
Manifest Ref Num: Not reported  
Alt Fac RCRA Id: Not reported  
Alt Fac Sign Date: Not reported  
Mgmt Method Type Code: Not reported  
EPA ID: NYD980646491  
Facility Name: POLY CONVERTORS INC  
Facility Address: 12 FRANKLIN ST  
Facility City: BROOKLYN  
Facility Address 2: Not reported  
Country: USA  
County: KI  
Mailing Name: POLY CONVERTORS INC  
Mailing Contact: POLY CONVERTORS INC  
Mailing Address: 12 FRANKLIN STREET  
Mailing Address 2: Not reported  
Mailing City: BROOKLYN  
Mailing State: NY  
Mailing Zip: Not reported  
Mailing Zip4: Not reported  
Mailing Country: USA  
Mailing Phone: 718-383-3466

Document ID: NJA1810161  
Manifest Status: Completed copy  
Trans1 State ID: NJDEPS869



Map ID  
Direction  
Distance  
Distance (ft.)  
Elevation    Site

MAP FINDINGS

Database(s)  
EDR ID Number  
EPA ID Number

**POLY CONVERTERS OF AMERICA INC (Continued)**

**1000439808**

Trans2 State ID: Not reported  
Generator Ship Date: 940114  
Trans1 Recv Date: 940114  
Trans2 Recv Date: Not reported  
TSD Site Recv Date: 940121  
Part A Recv Date: 940201  
Part B Recv Date: 940207  
Generator EPA ID: NYD980646491  
Trans1 EPA ID: ILD984908202  
Trans2 EPA ID: Not reported  
TSD ID: NJD002182897  
Waste Code: D001 - NON-LISTED IGNITABLE WASTES  
Quantity: 01333  
Units: P - Pounds  
Number of Containers: 003  
Container Type: DM - Metal drums, barrels  
Handling Method: B Incineration, heat recovery, burning.  
Specific Gravity: 100  
Year: 94  
Manifest Tracking Num: Not reported  
Import Ind: Not reported  
Export Ind: Not reported  
Discr Quantity Ind: Not reported  
Discr Type Ind: Not reported  
Discr Residue Ind: Not reported  
Discr Partial Reject Ind: Not reported  
Discr Full Reject Ind: Not reported  
Manifest Ref Num: Not reported  
Alt Fac RCRA Id: Not reported  
Alt Fac Sign Date: Not reported  
Mgmt Method Type Code: Not reported  
EPA ID: NYD980646491  
Facility Name: POLY CONVERTORS INC  
Facility Address: 12 FRANKLIN ST  
Facility City: BROOKLYN  
Facility Address 2: Not reported  
Country: USA  
County: KI  
Mailing Name: POLY CONVERTORS INC  
Mailing Contact: POLY CONVERTORS INC  
Mailing Address: 12 FRANKLIN STREET  
Mailing Address 2: Not reported  
Mailing City: BROOKLYN  
Mailing State: NY  
Mailing Zip: Not reported  
Mailing Zip4: Not reported  
Mailing Country: USA  
Mailing Phone: 718-383-3466  
  
Document ID: NJA1740649  
Manifest Status: Completed copy  
Trans1 State ID: NJDEPS869  
Trans2 State ID: NJDEPE086  
Generator Ship Date: 940217  
Trans1 Recv Date: 940217  
Trans2 Recv Date: 940221  
TSD Site Recv Date: 940221

Map ID  
Direction  
Distance  
Distance (ft.)  
Elevation    Site

MAP FINDINGS

Database(s)  
EDR ID Number  
EPA ID Number

**POLY CONVERTERS OF AMERICA INC (Continued)**

**1000439808**

Part A Recv Date:	940302
Part B Recv Date:	940307
Generator EPA ID:	NYD980646491
Trans1 EPA ID:	ILD984908202
Trans2 EPA ID:	ILD984908202
TSDF ID:	NJD002182897
Waste Code:	D001 - NON-LISTED IGNITABLE WASTES
Quantity:	01777
Units:	P - Pounds
Number of Containers:	004
Container Type:	DM - Metal drums, barrels
Handling Method:	B Incineration, heat recovery, burning.
Specific Gravity:	100
Year:	94
Manifest Tracking Num:	Not reported
Import Ind:	Not reported
Export Ind:	Not reported
Discr Quantity Ind:	Not reported
Discr Type Ind:	Not reported
Discr Residue Ind:	Not reported
Discr Partial Reject Ind:	Not reported
Discr Full Reject Ind:	Not reported
Manifest Ref Num:	Not reported
Alt Fac RCRA Id:	Not reported
Alt Fac Sign Date:	Not reported
Mgmt Method Type Code:	Not reported
EPA ID:	NYD980646491
Facility Name:	POLY CONVERTORS INC
Facility Address:	12 FRANKLIN ST
Facility City:	BROOKLYN
Facility Address 2:	Not reported
Country:	USA
County:	KI
Mailing Name:	POLY CONVERTORS INC
Mailing Contact:	POLY CONVERTORS INC
Mailing Address:	12 FRANKLIN STREET
Mailing Address 2:	Not reported
Mailing City:	BROOKLYN
Mailing State:	NY
Mailing Zip:	Not reported
Mailing Zip4:	Not reported
Mailing Country:	USA
Mailing Phone:	718-383-3466
Document ID:	NJA0700157
Manifest Status:	Completed after the designated time period for a TSDF to get a copy to the DEC
Trans1 State ID:	NJDEPS869
Trans2 State ID:	NJDEPS869
Generator Ship Date:	900308
Trans1 Recv Date:	900308
Trans2 Recv Date:	900312
TSD Site Recv Date:	900313
Part A Recv Date:	900326
Part B Recv Date:	900405
Generator EPA ID:	NYD980646491
Trans1 EPA ID:	ILD051060408
Trans2 EPA ID:	ILD051060408

Map ID  
Direction  
Distance  
Distance (ft.)  
Elevation    Site

MAP FINDINGS

Database(s)    EDR ID Number  
EPA ID Number

**POLY CONVERTERS OF AMERICA INC (Continued)**

**1000439808**

TSD ID: NJD002182897  
Waste Code: D001 - NON-LISTED IGNITABLE WASTES  
Quantity: 01332  
Units: P - Pounds  
Number of Containers: 003  
Container Type: DM - Metal drums, barrels  
Handling Method: T Chemical, physical, or biological treatment.  
Specific Gravity: 100  
Year: 90  
Manifest Tracking Num: Not reported  
Import Ind: Not reported  
Export Ind: Not reported  
Discr Quantity Ind: Not reported  
Discr Type Ind: Not reported  
Discr Residue Ind: Not reported  
Discr Partial Reject Ind: Not reported  
Discr Full Reject Ind: Not reported  
Manifest Ref Num: Not reported  
Alt Fac RCRA Id: Not reported  
Alt Fac Sign Date: Not reported  
Mgmt Method Type Code: Not reported  
EPA ID: NYD980646491  
Facility Name: POLY CONVERTORS INC  
Facility Address: 12 FRANKLIN ST  
Facility City: BROOKLYN  
Facility Address 2: Not reported  
Country: USA  
County: KI  
Mailing Name: POLY CONVERTORS INC  
Mailing Contact: POLY CONVERTORS INC  
Mailing Address: 12 FRANKLIN STREET  
Mailing Address 2: Not reported  
Mailing City: BROOKLYN  
Mailing State: NY  
Mailing Zip: Not reported  
Mailing Zip4: Not reported  
Mailing Country: USA  
Mailing Phone: 718-383-3466  
  
Document ID: NJA0714978  
Manifest Status: Completed after the designated time period for a TSD to get a copy to the DEC  
Trans1 State ID: NJDEPS869  
Trans2 State ID: NJDEPS869  
Generator Ship Date: 891108  
Trans1 Recv Date: 891108  
Trans2 Recv Date: 891120  
TSD Site Recv Date: 891121  
Part A Recv Date: 891117  
Part B Recv Date: 891206  
Generator EPA ID: NYD980646491  
Trans1 EPA ID: ILD051060408  
Trans2 EPA ID: ILD051060408  
TSD ID: NJD002182897  
Waste Code: D001 - NON-LISTED IGNITABLE WASTES  
Quantity: 00889  
Units: P - Pounds  
Number of Containers: 002

Map ID  
Direction  
Distance  
Distance (ft.)  
Elevation    Site

MAP FINDINGS

Database(s)  
EDR ID Number  
EPA ID Number

**POLY CONVERTERS OF AMERICA INC (Continued)**

**1000439808**

Container Type: DM - Metal drums, barrels  
Handling Method: T Chemical, physical, or biological treatment.  
Specific Gravity: 100  
Waste Code: Not reported  
Quantity: 00389  
Units: P - Pounds  
Number of Containers: 001  
Container Type: DM - Metal drums, barrels  
Handling Method: T Chemical, physical, or biological treatment.  
Specific Gravity: 100  
Year: 89  
Manifest Tracking Num: Not reported  
Import Ind: Not reported  
Export Ind: Not reported  
Discr Quantity Ind: Not reported  
Discr Type Ind: Not reported  
Discr Residue Ind: Not reported  
Discr Partial Reject Ind: Not reported  
Discr Full Reject Ind: Not reported  
Manifest Ref Num: Not reported  
Alt Fac RCRA Id: Not reported  
Alt Fac Sign Date: Not reported  
Mgmt Method Type Code: Not reported  
EPA ID: NYD980646491  
Facility Name: POLY CONVERTORS INC  
Facility Address: 12 FRANKLIN ST  
Facility City: BROOKLYN  
Facility Address 2: Not reported  
Country: USA  
County: KI  
Mailing Name: POLY CONVERTORS INC  
Mailing Contact: POLY CONVERTORS INC  
Mailing Address: 12 FRANKLIN STREET  
Mailing Address 2: Not reported  
Mailing City: BROOKLYN  
Mailing State: NY  
Mailing Zip: Not reported  
Mailing Zip4: Not reported  
Mailing Country: USA  
Mailing Phone: 718-383-3466

[Click this hyperlink](#) while viewing on your computer to access  
19 additional NY\_MANIFEST: record(s) in the EDR Site Report.

**RCRA-NonGen:**

Date form received by agency: 01/01/2006  
Facility name: POLY CONVERTERS OF AMERICA INC  
Facility address: 2 MESEROLE AVE  
BROOKLYN, NY 11222609  
EPA ID: NYD980646491  
Mailing address: MESEROLE AVE  
BROOKLYN, NY 11222  
Contact: -  
Contact address: MESEROLE AVE  
BROOKLYN, NY 11222  
Contact country: US  
Contact telephone: Not reported

Map ID  
Direction  
Distance  
Distance (ft.)  
Elevation

MAP FINDINGS

**POLY CONVERTERS OF AMERICA INC (Continued)**

EDR ID Number  
EPA ID Number

Database(s)

**1000439808**

Contact email: Not reported  
EPA Region: 02  
Land type: Facility is not located on Indian land. Additional information is not known.  
Classification: Non-Generator  
Description: Handler: Non-Generators do not presently generate hazardous waste

Handler accessibility indicator: Transferred to the program or state equivalent.

Handler Activities Summary:

U.S. importer of hazardous waste: Unknown  
Mixed waste (haz. and radioactive): Unknown  
Recycler of hazardous waste: No  
Transporter of hazardous waste: No  
Treater, storer or disposer of HW: No  
Underground injection activity: No  
On-site burner exemption: Unknown  
Furnace exemption: Unknown  
Used oil fuel burner: No  
Used oil processor: No  
User oil refiner: No  
Used oil fuel marketer to burner: No  
Used oil Specification marketer: No  
Used oil transfer facility: No  
Used oil transporter: No  
Off-site waste receiver: Commercial status unknown

Historical Generators:

Date form received by agency: 07/08/1999  
Facility name: POLY CONVERTERS OF AMERICA INC  
Classification: Not a generator, verified

Date form received by agency: 06/02/1981  
Facility name: POLY CONVERTERS OF AMERICA INC  
Classification: Large Quantity Generator

Facility Has Received Notices of Violations:

Regulation violated: Not reported  
Area of violation: Generators - General  
Date violation determined: 05/22/1987  
Date achieved compliance: 11/18/1987  
Violation lead agency: State  
Enforcement action: WRITTEN INFORMAL  
Enforcement action date: 06/24/1987  
Enf. disposition status: Not reported  
Enf. disp. status date: Not reported  
Enforcement lead agency: State  
Proposed penalty amount: Not reported  
Final penalty amount: Not reported  
Paid penalty amount: Not reported

Regulation violated: Not reported  
Area of violation: Generators - General  
Date violation determined: 01/27/1987  
Date achieved compliance: 01/27/1987  
Violation lead agency: State  
Enforcement action: Not reported  
Enforcement action date: Not reported

Map ID  
Direction  
Distance  
Distance (ft.)  
Elevation

MAP FINDINGS

**POLY CONVERTERS OF AMERICA INC (Continued)**

EDR ID Number  
EPA ID Number

Database(s)

**1000439808**

Enf. disposition status: Not reported  
Enf. disp. status date: Not reported  
Enforcement lead agency: Not reported  
Proposed penalty amount: Not reported  
Final penalty amount: Not reported  
Paid penalty amount: Not reported

Evaluation Action Summary:

Evaluation date: 07/08/1999  
Evaluation: COMPLIANCE EVALUATION INSPECTION ON-SITE  
Area of violation: Not reported  
Date achieved compliance: Not reported  
Evaluation lead agency: EPA

Evaluation date: 05/22/1987  
Evaluation: COMPLIANCE EVALUATION INSPECTION ON-SITE  
Area of violation: Generators - General  
Date achieved compliance: 11/18/1987  
Evaluation lead agency: State

Evaluation date: 01/27/1987  
Evaluation: NON-FINANCIAL RECORD REVIEW  
Area of violation: Generators - General  
Date achieved compliance: 01/27/1987  
Evaluation lead agency: State

**P132  
NNE  
1/8-1/4  
1044 ft.**

**POLY CONVERTERS OF AMERICA INC  
2 MESEROLE AVE  
BROOKLYN, NY 11222**

**NY MANIFEST 1009244603  
N/A**

**Site 10 of 13 in cluster P**

**Relative:  
Lower**

**Actual:  
8 ft.**

NY MANIFEST:  
Document ID: NJA0164106  
Manifest Status: Completed copy  
Trans1 State ID: NJDEPS-86  
Trans2 State ID: Not reported  
Generator Ship Date: 861210  
Trans1 Recv Date: 861210  
Trans2 Recv Date: Not reported  
TSD Site Recv Date: 861211  
Part A Recv Date: 861216  
Part B Recv Date: 861217  
Generator EPA ID: NYT370012361  
Trans1 EPA ID: NJD060803905  
Trans2 EPA ID: Not reported  
TSDF ID: NJD002182897  
Waste Code: D001 - NON-LISTED IGNITABLE WASTES  
Quantity: 01100  
Units: G - Gallons (liquids only)\* (8.3 pounds)  
Number of Containers: 010  
Container Type: DM - Metal drums, barrels  
Handling Method: R Material recovery of more than 75 percent of the total material.  
Specific Gravity: 100  
Year: 86  
Manifest Tracking Num: Not reported  
Import Ind: Not reported  
Export Ind: Not reported

Map ID  
Direction  
Distance  
Distance (ft.)  
Elevation    Site

MAP FINDINGS

Database(s)  
EDR ID Number  
EPA ID Number

**POLY CONVERTERS OF AMERICA INC (Continued)**

**1009244603**

Discr Quantity Ind: Not reported  
Discr Type Ind: Not reported  
Discr Residue Ind: Not reported  
Discr Partial Reject Ind: Not reported  
Discr Full Reject Ind: Not reported  
Manifest Ref Num: Not reported  
Alt Fac RCRA Id: Not reported  
Alt Fac Sign Date: Not reported  
Mgmt Method Type Code: Not reported  
EPA ID: NYT370012361  
Facility Name: POLY CONVERTERS OF AMERICA INC  
Facility Address: 2 MESEROLE AVE  
Facility City: BROOKLYN  
Facility Address 2: Not reported  
Country: USA  
County: KI  
Mailing Name: POLY CONVERTERS OF AMERICA INC  
Mailing Contact: MARLENE LEDERMAN  
Mailing Address: 2 MESEROLE AVENUE  
Mailing Address 2: Not reported  
Mailing City: BROOKLYN  
Mailing State: NY  
Mailing Zip: Not reported  
Mailing Zip4: Not reported  
Mailing Country: USA  
Mailing Phone: 718-383-3466  
  
Document ID: NJA0303826  
Manifest Status: Completed copy  
Trans1 State ID: NYSDECJA-  
Trans2 State ID: 201-344-3  
Generator Ship Date: 870706  
Trans1 Recv Date: 870706  
Trans2 Recv Date: Not reported  
TSD Site Recv Date: 870707  
Part A Recv Date: 870714  
Part B Recv Date: 870715  
Generator EPA ID: NYT370012361  
Trans1 EPA ID: NJD060803905  
Trans2 EPA ID: Not reported  
TSDF ID: NJD002182897  
Waste Code: D001 - NON-LISTED IGNITABLE WASTES  
Quantity: 00165  
Units: G - Gallons (liquids only)\* (8.3 pounds)  
Number of Containers: 003  
Container Type: DM - Metal drums, barrels  
Handling Method: T Chemical, physical, or biological treatment.  
Specific Gravity: 100  
Year: 87  
Manifest Tracking Num: Not reported  
Import Ind: Not reported  
Export Ind: Not reported  
Discr Quantity Ind: Not reported  
Discr Type Ind: Not reported  
Discr Residue Ind: Not reported  
Discr Partial Reject Ind: Not reported  
Discr Full Reject Ind: Not reported

Map ID  
Direction  
Distance  
Distance (ft.)  
Elevation    Site

MAP FINDINGS

Database(s)  
EDR ID Number  
EPA ID Number

**POLY CONVERTERS OF AMERICA INC (Continued)**

**1009244603**

Manifest Ref Num: Not reported  
Alt Fac RCRA Id: Not reported  
Alt Fac Sign Date: Not reported  
Mgmt Method Type Code: Not reported  
EPA ID: NYT370012361  
Facility Name: POLY CONVERTERS OF AMERICA INC  
Facility Address: 2 MESEROLE AVE  
Facility City: BROOKLYN  
Facility Address 2: Not reported  
Country: USA  
County: KI  
Mailing Name: POLY CONVERTERS OF AMERICA INC  
Mailing Contact: MARLENE LEDERMAN  
Mailing Address: 2 MESEROLE AVENUE  
Mailing Address 2: Not reported  
Mailing City: BROOKLYN  
Mailing State: NY  
Mailing Zip: Not reported  
Mailing Zip4: Not reported  
Mailing Country: USA  
Mailing Phone: 718-383-3466  
  
Document ID: NJA0353992  
Manifest Status: Completed copy  
Trans1 State ID: NJDEPS861  
Trans2 State ID: Not reported  
Generator Ship Date: 871217  
Trans1 Recv Date: 871217  
Trans2 Recv Date: Not reported  
TSD Site Recv Date: 871217  
Part A Recv Date: 871222  
Part B Recv Date: 871228  
Generator EPA ID: NYT370012361  
Trans1 EPA ID: NJD060803905  
Trans2 EPA ID: Not reported  
TSDF ID: NJD002182897  
Waste Code: D001 - NON-LISTED IGNITABLE WASTES  
Quantity: 00165  
Units: G - Gallons (liquids only)\* (8.3 pounds)  
Number of Containers: 003  
Container Type: DM - Metal drums, barrels  
Handling Method: B Incineration, heat recovery, burning.  
Specific Gravity: 100  
Year: 87  
Manifest Tracking Num: Not reported  
Import Ind: Not reported  
Export Ind: Not reported  
Discr Quantity Ind: Not reported  
Discr Type Ind: Not reported  
Discr Residue Ind: Not reported  
Discr Partial Reject Ind: Not reported  
Discr Full Reject Ind: Not reported  
Manifest Ref Num: Not reported  
Alt Fac RCRA Id: Not reported  
Alt Fac Sign Date: Not reported  
Mgmt Method Type Code: Not reported  
EPA ID: NYT370012361



Map ID  
Direction  
Distance  
Distance (ft.)  
Elevation    Site

MAP FINDINGS

Database(s)  
EDR ID Number  
EPA ID Number

**POLY CONVERTERS OF AMERICA INC (Continued)**

**1009244603**

Facility Name: POLY CONVERTERS OF AMERICA INC  
Facility Address: 2 MESEROLE AVE  
Facility City: BROOKLYN  
Facility Address 2: Not reported  
Country: USA  
County: KI  
Mailing Name: POLY CONVERTERS OF AMERICA INC  
Mailing Contact: MARLENE LEDERMAN  
Mailing Address: 2 MESEROLE AVENUE  
Mailing Address 2: Not reported  
Mailing City: BROOKLYN  
Mailing State: NY  
Mailing Zip: Not reported  
Mailing Zip4: Not reported  
Mailing Country: USA  
Mailing Phone: 718-383-3466  
  
Document ID: NJA0353991  
Manifest Status: Completed copy  
Trans1 State ID: Not reported  
Trans2 State ID: Not reported  
Generator Ship Date: 871006  
Trans1 Recv Date: 871006  
Trans2 Recv Date: Not reported  
TSD Site Recv Date: 871006  
Part A Recv Date: 871014  
Part B Recv Date: 871015  
Generator EPA ID: NYT370012361  
Trans1 EPA ID: NJD060803905  
Trans2 EPA ID: Not reported  
TSDF ID: NJD002182897  
Waste Code: D001 - NON-LISTED IGNITABLE WASTES  
Quantity: 00165  
Units: G - Gallons (liquids only)\* (8.3 pounds)  
Number of Containers: 003  
Container Type: DM - Metal drums, barrels  
Handling Method: T Chemical, physical, or biological treatment.  
Specific Gravity: 100  
Year: 87  
Manifest Tracking Num: Not reported  
Import Ind: Not reported  
Export Ind: Not reported  
Discr Quantity Ind: Not reported  
Discr Type Ind: Not reported  
Discr Residue Ind: Not reported  
Discr Partial Reject Ind: Not reported  
Discr Full Reject Ind: Not reported  
Manifest Ref Num: Not reported  
Alt Fac RCRA Id: Not reported  
Alt Fac Sign Date: Not reported  
Mgmt Method Type Code: Not reported  
EPA ID: NYT370012361  
Facility Name: POLY CONVERTERS OF AMERICA INC  
Facility Address: 2 MESEROLE AVE  
Facility City: BROOKLYN  
Facility Address 2: Not reported  
Country: USA

Map ID  
Direction  
Distance  
Distance (ft.)  
Elevation    Site

MAP FINDINGS

Database(s)  
EDR ID Number  
EPA ID Number

**POLY CONVERTERS OF AMERICA INC (Continued)**

**1009244603**

County: KI  
Mailing Name: POLY CONVERTERS OF AMERICA INC  
Mailing Contact: MARLENE LEDERMAN  
Mailing Address: 2 MESEROLE AVENUE  
Mailing Address 2: Not reported  
Mailing City: BROOKLYN  
Mailing State: NY  
Mailing Zip: Not reported  
Mailing Zip4: Not reported  
Mailing Country: USA  
Mailing Phone: 718-383-3466

Document ID: NJA0353993  
Manifest Status: Completed copy  
Trans1 State ID: NJDEP-S86  
Trans2 State ID: Not reported  
Generator Ship Date: 880418  
Trans1 Recv Date: 880418  
Trans2 Recv Date: Not reported  
TSD Site Recv Date: 880419  
Part A Recv Date: 880422  
Part B Recv Date: 880426  
Generator EPA ID: NYT370012361  
Trans1 EPA ID: NJD060803905  
Trans2 EPA ID: Not reported  
TSD ID: NJD002182897  
Waste Code: D001 - NON-LISTED IGNITABLE WASTES  
Quantity: 00110  
Units: G - Gallons (liquids only)\* (8.3 pounds)  
Number of Containers: 002  
Container Type: DM - Metal drums, barrels  
Handling Method: T Chemical, physical, or biological treatment.  
Specific Gravity: 100  
Year: 88  
Manifest Tracking Num: Not reported  
Import Ind: Not reported  
Export Ind: Not reported  
Discr Quantity Ind: Not reported  
Discr Type Ind: Not reported  
Discr Residue Ind: Not reported  
Discr Partial Reject Ind: Not reported  
Discr Full Reject Ind: Not reported  
Manifest Ref Num: Not reported  
Alt Fac RCRA Id: Not reported  
Alt Fac Sign Date: Not reported  
Mgmt Method Type Code: Not reported  
EPA ID: NYT370012361  
Facility Name: POLY CONVERTERS OF AMERICA INC  
Facility Address: 2 MESEROLE AVE  
Facility City: BROOKLYN  
Facility Address 2: Not reported  
Country: USA  
County: KI  
Mailing Name: POLY CONVERTERS OF AMERICA INC  
Mailing Contact: MARLENE LEDERMAN  
Mailing Address: 2 MESEROLE AVENUE  
Mailing Address 2: Not reported

Map ID  
Direction  
Distance  
Distance (ft.)  
Elevation    Site

MAP FINDINGS

Database(s)  
EDR ID Number  
EPA ID Number

**POLY CONVERTERS OF AMERICA INC (Continued)**

**1009244603**

Mailing City: BROOKLYN  
Mailing State: NY  
Mailing Zip: Not reported  
Mailing Zip4: Not reported  
Mailing Country: USA  
Mailing Phone: 718-383-3466  
  
Document ID: NJA0241345  
Manifest Status: Completed copy  
Trans1 State ID: NJDEPS861  
Trans2 State ID: Not reported  
Generator Ship Date: 870323  
Trans1 Recv Date: 870323  
Trans2 Recv Date: Not reported  
TSD Site Recv Date: 870324  
Part A Recv Date: 870327  
Part B Recv Date: 870402  
Generator EPA ID: NYT370012361  
Trans1 EPA ID: NJD060803905  
Trans2 EPA ID: Not reported  
TSDF ID: NJD002182897  
Waste Code: D001 - NON-LISTED IGNITABLE WASTES  
Quantity: 00385  
Units: G - Gallons (liquids only)\* (8.3 pounds)  
Number of Containers: 007  
Container Type: DM - Metal drums, barrels  
Handling Method: T Chemical, physical, or biological treatment.  
Specific Gravity: 100  
Year: 87  
Manifest Tracking Num: Not reported  
Import Ind: Not reported  
Export Ind: Not reported  
Discr Quantity Ind: Not reported  
Discr Type Ind: Not reported  
Discr Residue Ind: Not reported  
Discr Partial Reject Ind: Not reported  
Discr Full Reject Ind: Not reported  
Manifest Ref Num: Not reported  
Alt Fac RCRA Id: Not reported  
Alt Fac Sign Date: Not reported  
Mgmt Method Type Code: Not reported  
EPA ID: NYT370012361  
Facility Name: POLY CONVERTERS OF AMERICA INC  
Facility Address: 2 MESEROLE AVE  
Facility City: BROOKLYN  
Facility Address 2: Not reported  
Country: USA  
County: KI  
Mailing Name: POLY CONVERTERS OF AMERICA INC  
Mailing Contact: MARLENE LEDERMAN  
Mailing Address: 2 MESEROLE AVENUE  
Mailing Address 2: Not reported  
Mailing City: BROOKLYN  
Mailing State: NY  
Mailing Zip: Not reported  
Mailing Zip4: Not reported  
Mailing Country: USA

Map ID  
Direction  
Distance  
Distance (ft.)  
Elevation    Site

MAP FINDINGS

Database(s)  
EDR ID Number  
EPA ID Number

**POLY CONVERTERS OF AMERICA INC (Continued)**

**1009244603**

Mailing Phone: 718-383-3466

Document ID: NJA0353999  
Manifest Status: Completed copy  
Trans1 State ID: NJDEPS-86  
Trans2 State ID: Not reported  
Generator Ship Date: 880919  
Trans1 Recv Date: 880919  
Trans2 Recv Date: Not reported  
TSD Site Recv Date: 880920  
Part A Recv Date: 880923  
Part B Recv Date: 880928  
Generator EPA ID: NYT370012361  
Trans1 EPA ID: NJD060803905  
Trans2 EPA ID: Not reported  
TSDF ID: NJD002182897  
Waste Code: D001 - NON-LISTED IGNITABLE WASTES  
Quantity: 00110  
Units: G - Gallons (liquids only)\* (8.3 pounds)  
Number of Containers: 002  
Container Type: DM - Metal drums, barrels  
Handling Method: T Chemical, physical, or biological treatment.  
Specific Gravity: 100  
Year: 88  
Manifest Tracking Num: Not reported  
Import Ind: Not reported  
Export Ind: Not reported  
Discr Quantity Ind: Not reported  
Discr Type Ind: Not reported  
Discr Residue Ind: Not reported  
Discr Partial Reject Ind: Not reported  
Discr Full Reject Ind: Not reported  
Manifest Ref Num: Not reported  
Alt Fac RCRA Id: Not reported  
Alt Fac Sign Date: Not reported  
Mgmt Method Type Code: Not reported  
EPA ID: NYT370012361  
Facility Name: POLY CONVERTERS OF AMERICA INC  
Facility Address: 2 MESEROLE AVE  
Facility City: BROOKLYN  
Facility Address 2: Not reported  
Country: USA  
County: KI  
Mailing Name: POLY CONVERTERS OF AMERICA INC  
Mailing Contact: MARLENE LEDERMAN  
Mailing Address: 2 MESEROLE AVENUE  
Mailing Address 2: Not reported  
Mailing City: BROOKLYN  
Mailing State: NY  
Mailing Zip: Not reported  
Mailing Zip4: Not reported  
Mailing Country: USA  
Mailing Phone: 718-383-3466

Document ID: NJA0353994  
Manifest Status: Completed copy  
Trans1 State ID: NJDEPS-86

Map ID  
Direction  
Distance  
Distance (ft.)  
Elevation    Site

MAP FINDINGS

Database(s)  
EDR ID Number  
EPA ID Number

**POLY CONVERTERS OF AMERICA INC (Continued)**

**1009244603**

Trans2 State ID: Not reported  
Generator Ship Date: 881212  
Trans1 Recv Date: 881212  
Trans2 Recv Date: Not reported  
TSD Site Recv Date: 881213  
Part A Recv Date: 881219  
Part B Recv Date: 881227  
Generator EPA ID: NYT370012361  
Trans1 EPA ID: NJD060803905  
Trans2 EPA ID: Not reported  
TSD ID: NJD002182897  
Waste Code: D001 - NON-LISTED IGNITABLE WASTES  
Quantity: 00110  
Units: G - Gallons (liquids only)\* (8.3 pounds)  
Number of Containers: 002  
Container Type: DM - Metal drums, barrels  
Handling Method: T Chemical, physical, or biological treatment.  
Specific Gravity: 100  
Year: 88  
Manifest Tracking Num: Not reported  
Import Ind: Not reported  
Export Ind: Not reported  
Discr Quantity Ind: Not reported  
Discr Type Ind: Not reported  
Discr Residue Ind: Not reported  
Discr Partial Reject Ind: Not reported  
Discr Full Reject Ind: Not reported  
Manifest Ref Num: Not reported  
Alt Fac RCRA Id: Not reported  
Alt Fac Sign Date: Not reported  
Mgmt Method Type Code: Not reported  
EPA ID: NYT370012361  
Facility Name: POLY CONVERTERS OF AMERICA INC  
Facility Address: 2 MESEROLE AVE  
Facility City: BROOKLYN  
Facility Address 2: Not reported  
Country: USA  
County: KI  
Mailing Name: POLY CONVERTERS OF AMERICA INC  
Mailing Contact: MARLENE LEDERMAN  
Mailing Address: 2 MESEROLE AVENUE  
Mailing Address 2: Not reported  
Mailing City: BROOKLYN  
Mailing State: NY  
Mailing Zip: Not reported  
Mailing Zip4: Not reported  
Mailing Country: USA  
Mailing Phone: 718-383-3466  
  
Document ID: NYA8382699  
Manifest Status: Completed copy  
Trans1 State ID: 000000000  
Trans2 State ID: 000000000  
Generator Ship Date: 890816  
Trans1 Recv Date: 890816  
Trans2 Recv Date: Not reported  
TSD Site Recv Date: 890816

Map ID  
Direction  
Distance  
Distance (ft.)  
Elevation    Site

MAP FINDINGS

Database(s)  
EDR ID Number  
EPA ID Number

**POLY CONVERTERS OF AMERICA INC (Continued)**

**1009244603**

Part A Recv Date: 890822  
Part B Recv Date: 890830  
Generator EPA ID: NYT370012361  
Trans1 EPA ID: NJD000813477  
Trans2 EPA ID: Not reported  
TSDF ID: NYD049253719  
Waste Code: D001 - NON-LISTED IGNITABLE WASTES  
Quantity: 00110  
Units: G - Gallons (liquids only)\* (8.3 pounds)  
Number of Containers: 002  
Container Type: DM - Metal drums, barrels  
Handling Method: R Material recovery of more than 75 percent of the total material.  
Specific Gravity: 100  
Year: 89  
Manifest Tracking Num: Not reported  
Import Ind: Not reported  
Export Ind: Not reported  
Discr Quantity Ind: Not reported  
Discr Type Ind: Not reported  
Discr Residue Ind: Not reported  
Discr Partial Reject Ind: Not reported  
Discr Full Reject Ind: Not reported  
Manifest Ref Num: Not reported  
Alt Fac RCRA Id: Not reported  
Alt Fac Sign Date: Not reported  
Mgmt Method Type Code: Not reported  
EPA ID: NYT370012361  
Facility Name: POLY CONVERTERS OF AMERICA INC  
Facility Address: 2 MESEROLE AVE  
Facility City: BROOKLYN  
Facility Address 2: Not reported  
Country: USA  
County: KI  
Mailing Name: POLY CONVERTERS OF AMERICA INC  
Mailing Contact: MARLENE LEDERMAN  
Mailing Address: 2 MESEROLE AVENUE  
Mailing Address 2: Not reported  
Mailing City: BROOKLYN  
Mailing State: NY  
Mailing Zip: Not reported  
Mailing Zip4: Not reported  
Mailing Country: USA  
Mailing Phone: 718-383-3466  
  
Document ID: NJA0353995  
Manifest Status: Completed copy  
Trans1 State ID: NJDEPS103  
Trans2 State ID: Not reported  
Generator Ship Date: 890410  
Trans1 Recv Date: 890410  
Trans2 Recv Date: Not reported  
TSD Site Recv Date: 890410  
Part A Recv Date: 890414  
Part B Recv Date: 890419  
Generator EPA ID: NYT370012361  
Trans1 EPA ID: NJD000813477  
Trans2 EPA ID: Not reported

Map ID  
Direction  
Distance  
Distance (ft.)  
Elevation    Site

MAP FINDINGS

Database(s)  
EDR ID Number  
EPA ID Number

**POLY CONVERTERS OF AMERICA INC (Continued)**

**1009244603**

TSD ID: NJD002182897  
Waste Code: D001 - NON-LISTED IGNITABLE WASTES  
Quantity: 00110  
Units: G - Gallons (liquids only)\* (8.3 pounds)  
Number of Containers: 002  
Container Type: DM - Metal drums, barrels  
Handling Method: T Chemical, physical, or biological treatment.  
Specific Gravity: 100  
Year: 89  
Manifest Tracking Num: Not reported  
Import Ind: Not reported  
Export Ind: Not reported  
Discr Quantity Ind: Not reported  
Discr Type Ind: Not reported  
Discr Residue Ind: Not reported  
Discr Partial Reject Ind: Not reported  
Discr Full Reject Ind: Not reported  
Manifest Ref Num: Not reported  
Alt Fac RCRA Id: Not reported  
Alt Fac Sign Date: Not reported  
Mgmt Method Type Code: Not reported  
EPA ID: NYT370012361  
Facility Name: POLY CONVERTERS OF AMERICA INC  
Facility Address: 2 MESEROLE AVE  
Facility City: BROOKLYN  
Facility Address 2: Not reported  
Country: USA  
County: KI  
Mailing Name: POLY CONVERTERS OF AMERICA INC  
Mailing Contact: MARLENE LEDERMAN  
Mailing Address: 2 MESEROLE AVENUE  
Mailing Address 2: Not reported  
Mailing City: BROOKLYN  
Mailing State: NY  
Mailing Zip: Not reported  
Mailing Zip4: Not reported  
Mailing Country: USA  
Mailing Phone: 718-383-3466  
  
Document ID: NJA0006119  
Manifest Status: Completed after the designated time period for a TSD to get a copy to the DEC  
Trans1 State ID: JA-170  
Trans2 State ID: Not reported  
Generator Ship Date: 840928  
Trans1 Recv Date: 841009  
Trans2 Recv Date: Not reported  
TSD Site Recv Date: 841009  
Part A Recv Date: 851029  
Part B Recv Date: 841018  
Generator EPA ID: NYT370012361  
Trans1 EPA ID: NJD060803905  
Trans2 EPA ID: Not reported  
TSD ID: NJD002182897  
Waste Code: D001 - NON-LISTED IGNITABLE WASTES  
Quantity: 00440  
Units: G - Gallons (liquids only)\* (8.3 pounds)  
Number of Containers: 008

Map ID  
Direction  
Distance  
Distance (ft.)  
Elevation    Site

MAP FINDINGS

Database(s)  
EDR ID Number  
EPA ID Number

**POLY CONVERTERS OF AMERICA INC (Continued)**

**1009244603**

Container Type: DM - Metal drums, barrels  
Handling Method: T Chemical, physical, or biological treatment.  
Specific Gravity: 100  
Year: 84  
Manifest Tracking Num: Not reported  
Import Ind: Not reported  
Export Ind: Not reported  
Discr Quantity Ind: Not reported  
Discr Type Ind: Not reported  
Discr Residue Ind: Not reported  
Discr Partial Reject Ind: Not reported  
Discr Full Reject Ind: Not reported  
Manifest Ref Num: Not reported  
Alt Fac RCRA Id: Not reported  
Alt Fac Sign Date: Not reported  
Mgmt Method Type Code: Not reported  
EPA ID: NYT370012361  
Facility Name: POLY CONVERTERS OF AMERICA INC  
Facility Address: 2 MESEROLE AVE  
Facility City: BROOKLYN  
Facility Address 2: Not reported  
Country: USA  
County: KI  
Mailing Name: POLY CONVERTERS OF AMERICA INC  
Mailing Contact: MARLENE LEDERMAN  
Mailing Address: 2 MESEROLE AVENUE  
Mailing Address 2: Not reported  
Mailing City: BROOKLYN  
Mailing State: NY  
Mailing Zip: Not reported  
Mailing Zip4: Not reported  
Mailing Country: USA  
Mailing Phone: 718-383-3466  
  
Document ID: NJA0029763  
Manifest Status: Completed copy  
Trans1 State ID: JA-170NJS  
Trans2 State ID: Not reported  
Generator Ship Date: 850520  
Trans1 Recv Date: 850520  
Trans2 Recv Date: Not reported  
TSD Site Recv Date: 850520  
Part A Recv Date: 850524  
Part B Recv Date: 850529  
Generator EPA ID: NYT370012361  
Trans1 EPA ID: NJD060803905  
Trans2 EPA ID: Not reported  
TSDF ID: NJD002182897  
Waste Code: D001 - NON-LISTED IGNITABLE WASTES  
Quantity: 00440  
Units: G - Gallons (liquids only)\* (8.3 pounds)  
Number of Containers: 008  
Container Type: DM - Metal drums, barrels  
Handling Method: T Chemical, physical, or biological treatment.  
Specific Gravity: 100  
Year: 85  
Manifest Tracking Num: Not reported



Map ID  
Direction  
Distance  
Distance (ft.)  
Elevation    Site

MAP FINDINGS

Database(s)  
EDR ID Number  
EPA ID Number

**POLY CONVERTERS OF AMERICA INC (Continued)**

**1009244603**

Import Ind:	Not reported
Export Ind:	Not reported
Discr Quantity Ind:	Not reported
Discr Type Ind:	Not reported
Discr Residue Ind:	Not reported
Discr Partial Reject Ind:	Not reported
Discr Full Reject Ind:	Not reported
Manifest Ref Num:	Not reported
Alt Fac RCRA Id:	Not reported
Alt Fac Sign Date:	Not reported
Mgmt Method Type Code:	Not reported
EPA ID:	NYT370012361
Facility Name:	POLY CONVERTERS OF AMERICA INC
Facility Address:	2 MESEROLE AVE
Facility City:	BROOKLYN
Facility Address 2:	Not reported
Country:	USA
County:	KI
Mailing Name:	POLY CONVERTERS OF AMERICA INC
Mailing Contact:	MARLENE LEDERMAN
Mailing Address:	2 MESEROLE AVENUE
Mailing Address 2:	Not reported
Mailing City:	BROOKLYN
Mailing State:	NY
Mailing Zip:	Not reported
Mailing Zip4:	Not reported
Mailing Country:	USA
Mailing Phone:	718-383-3466
Document ID:	NJA0164168
Manifest Status:	Completed copy
Trans1 State ID:	NJDPS8612
Trans2 State ID:	Not reported
Generator Ship Date:	860506
Trans1 Recv Date:	860506
Trans2 Recv Date:	Not reported
TSD Site Recv Date:	860507
Part A Recv Date:	860513
Part B Recv Date:	860513
Generator EPA ID:	NYT370012361
Trans1 EPA ID:	NJD060803905
Trans2 EPA ID:	Not reported
TSDF ID:	NJD002182897
Waste Code:	D001 - NON-LISTED IGNITABLE WASTES
Quantity:	00385
Units:	G - Gallons (liquids only)* (8.3 pounds)
Number of Containers:	007
Container Type:	DM - Metal drums, barrels
Handling Method:	T Chemical, physical, or biological treatment.
Specific Gravity:	100
Year:	86
Manifest Tracking Num:	Not reported
Import Ind:	Not reported
Export Ind:	Not reported
Discr Quantity Ind:	Not reported
Discr Type Ind:	Not reported
Discr Residue Ind:	Not reported

Map ID  
Direction  
Distance  
Distance (ft.)  
Elevation    Site

MAP FINDINGS

Database(s)  
EDR ID Number  
EPA ID Number

**POLY CONVERTERS OF AMERICA INC (Continued)**

**1009244603**

Discr Partial Reject Ind:	Not reported
Discr Full Reject Ind:	Not reported
Manifest Ref Num:	Not reported
Alt Fac RCRA Id:	Not reported
Alt Fac Sign Date:	Not reported
Mgmt Method Type Code:	Not reported
EPA ID:	NYT370012361
Facility Name:	POLY CONVERTERS OF AMERICA INC
Facility Address:	2 MESEROLE AVE
Facility City:	BROOKLYN
Facility Address 2:	Not reported
Country:	USA
County:	KI
Mailing Name:	POLY CONVERTERS OF AMERICA INC
Mailing Contact:	MARLENE LEDERMAN
Mailing Address:	2 MESEROLE AVENUE
Mailing Address 2:	Not reported
Mailing City:	BROOKLYN
Mailing State:	NY
Mailing Zip:	Not reported
Mailing Zip4:	Not reported
Mailing Country:	USA
Mailing Phone:	718-383-3466
Document ID:	NJA0164105
Manifest Status:	Completed copy
Trans1 State ID:	NJDEPS861
Trans2 State ID:	Not reported
Generator Ship Date:	860729
Trans1 Recv Date:	860729
Trans2 Recv Date:	Not reported
TSD Site Recv Date:	860729
Part A Recv Date:	860804
Part B Recv Date:	860807
Generator EPA ID:	NYT370012361
Trans1 EPA ID:	NJD060803905
Trans2 EPA ID:	Not reported
TSD ID:	NJD002182897
Waste Code:	D001 - NON-LISTED IGNITABLE WASTES
Quantity:	00385
Units:	G - Gallons (liquids only)* (8.3 pounds)
Number of Containers:	007
Container Type:	DM - Metal drums, barrels
Handling Method:	T Chemical, physical, or biological treatment.
Specific Gravity:	100
Year:	86
Manifest Tracking Num:	Not reported
Import Ind:	Not reported
Export Ind:	Not reported
Discr Quantity Ind:	Not reported
Discr Type Ind:	Not reported
Discr Residue Ind:	Not reported
Discr Partial Reject Ind:	Not reported
Discr Full Reject Ind:	Not reported
Manifest Ref Num:	Not reported
Alt Fac RCRA Id:	Not reported
Alt Fac Sign Date:	Not reported

Map ID  
Direction  
Distance  
Distance (ft.)  
Elevation

MAP FINDINGS

**POLY CONVERTERS OF AMERICA INC (Continued)**

EDR ID Number  
EPA ID Number

Database(s)

**1009244603**

Mgmt Method Type Code: Not reported  
EPA ID: NYT370012361  
Facility Name: POLY CONVERTERS OF AMERICA INC  
Facility Address: 2 MESEROLE AVE  
Facility City: BROOKLYN  
Facility Address 2: Not reported  
Country: USA  
County: KI  
Mailing Name: POLY CONVERTERS OF AMERICA INC  
Mailing Contact: MARLENE LEDERMAN  
Mailing Address: 2 MESEROLE AVENUE  
Mailing Address 2: Not reported  
Mailing City: BROOKLYN  
Mailing State: NY  
Mailing Zip: Not reported  
Mailing Zip4: Not reported  
Mailing Country: USA  
Mailing Phone: 718-383-3466

**P133 LOSTRITTO & CALANDRILLO CORP.**  
**NNE 1-23 MESEROLE AVE**  
**1/8-1/4 BROOKLYN, NY 11222**  
**1044 ft.**

**SWF/LF S105841733**  
**N/A**

**Site 11 of 13 in cluster P**

**Relative:**  
**Lower**

SWF/LF:

**Actual:**  
**8 ft.**

Flag: INACTIVE  
Secondary Addr: Not reported  
Region Code: 2  
Phone Number: 7183896857  
Owner Name: Not reported  
Owner Type: Not reported  
Owner Address: Not reported  
Owner Addr2: Not reported  
Owner City,St,Zip: Not reported  
Owner Email: Not reported  
Owner Phone: Not reported  
Contact Name: RALPH SCOPO; MANAGER  
Contact Address: Not reported  
Contact Addr2: Not reported  
Contact City,St,Zip: Not reported  
Contact Email: Not reported  
Contact Phone: Not reported  
Activity Desc: Transfer station - regulated  
Activity Number: 24T23  
Active: No  
East Coordinate: 587900  
North Coordinate: 4508800  
Accuracy Code: Not reported  
Regulatory Status: Not reported  
Waste Type: Not reported  
Authorization #: 2-6101-00010  
Authorization Date: Not reported  
Expiration Date: Not reported

Map ID  
Direction  
Distance  
Distance (ft.)  
Elevation

MAP FINDINGS

Site

Database(s)

EDR ID Number  
EPA ID Number

**R134**  
**SSW**  
**1/8-1/4**  
**1045 ft.**

**LOT 16,TAXBLOCK 2317**  
**72 NORTH 8 STREET**  
**BROOKLYN, NY 11211**

**E DESIGNATION**

**S108076308**  
**N/A**

**Relative:**  
**Higher**

**Site 2 of 6 in cluster R**

**Actual:**  
**24 ft.**

E DESIGNATION:

Tax Lot(s): 16  
E-No: E-138  
Effective Date: 5/11/2005  
Satisfaction Date: Not reported  
Ceqr Number: 04DCP003K  
Ulurp Number: 050110 ZRK, 050111 ZMK, 050415 MMK, 040416 MMK, 040417 MMK, 040418 MMK, 050110 (A) ZRK, 050111 (A) ZMK

Zoning Map No: 12c, 12d, 13a, 13b  
Description: Underground Gasoline Storage Tanks\* Testing Protocol  
Description 2: Not reported  
Borough Code: BK  
Community District: 301  
Census Tract: 557  
Census Block: 2006  
School District: 14  
City Council District: 33  
Fire Company: E221  
Health Area: 30  
Police Precinct: 094  
Zone District 1: M1-2/R6B  
Zone District 2: Not reported  
Commercial Overlay1: Not reported  
Commercial Overlay2: Not reported  
Special Purpose District1: MX-8  
Special Purpose District2: Not reported  
All Components1: M1-2/R6B/MX-8  
All Components2: Not reported  
Split Boundary Indicator: N  
Building Class: B9  
Land Use Category: 01  
Number of Easements: 0  
Owner, Type of Code: Not reported  
Owner Name: 72 NORTH 8TH ST CORP  
Lot Area: 000002500  
Total Building Floor Area: 00000002250  
Commercial Floor Area: 00000000000  
Office Floor Area: 00000000000  
Retail Floor Area: 00000000000  
Garage Floor Area: 00000000000  
Storage Floor Area: 00000000000  
Factory Floor Area: 00000000000  
Other Floor Area: 00000000000  
Floor Area,Total Bld Source Code7  
Number of Buildings: 00001  
Number of Floors: 003.00  
Residential Units: 00002  
Non and Residential Units: 00002  
Lot Frontage: 0025.00  
Lot Depth: 0100.00  
Building Frontage: 0025.00  
Building Depth: 0035.00  
Proximity Code: 2

Map ID  
Direction  
Distance  
Distance (ft.)  
Elevation

MAP FINDINGS

LOT 16,TAXBLOCK 2317 (Continued)

EDR ID Number  
EPA ID Number

Database(s)

S108076308

Irregular Lot Code: N  
Lot Type: 5  
Basement Type Grade: 2  
Land Assessed Value: 00000001454  
Total Assessed Value: 00000012078  
Land Exempt Value: 00000000000  
Total Exempt Value: 00000000000  
Year Built: 1899  
Year Built Code: E  
Year Altered1: 0000  
Year Altered2: 0000  
Historic District Name: Not reported  
Landmark Name: Not reported  
Built Floor Area Ratio-Far: 0000.90  
Maximum Allowable Far: 02.00  
Borough Code: 3  
Borough Tax Block And Lot: 3023170016  
Condominium Number: 00000  
Census Tract 2: 0557  
X Coordinate: 0995200  
Y Coordinate: 0201699  
Zoning Map: 12C  
Sanborn Map: 304 013  
Tax Map: 30804  
E Designation No: E-138  
Date of RPAD Data: 11/2005  
Date of DCAS Data: 01/2006  
Date of Zoning Data: 11/2005  
Date of Major Property Data: 11/2005  
Date of Landmark Data: 12/2005  
Date of Base Map Data: 01/2006  
Date of Mass Appraisal Data: 11/2005  
Date of Political and Adm Data: 08/2005  
Pluto-Base Map Indicator: 1

T135  
South  
1/8-1/4  
1056 ft.

LOT 11,TAXBLOCK 2310  
96 NORTH 9 STREET  
BROOKLYN, NY 11211

E DESIGNATION S108076215  
N/A

Site 2 of 2 in cluster T

Relative:  
Higher

E DESIGNATION:

Actual:  
33 ft.

Tax Lot(s): 11  
E-No: E-138  
Effective Date: 5/11/2005  
Satisfaction Date: Not reported  
Ceqr Number: 04DCP003K  
Ulurp Number: 050110 ZRK, 050111 ZMK, 050415 MMK, 040416 MMK, 040417 MMK, 040418 MMK, 050110 (A) ZRK, 050111 (A) ZMK  
Zoning Map No: 12c, 12d, 13a, 13b  
Description: Underground Gasoline Storage Tanks\* Testing Protocol  
Description 2: Not reported  
Borough Code: BK  
Community District: 301  
Census Tract: 557  
Census Block: 1005  
School District: 14  
City Council District: 33

Map ID  
 Direction  
 Distance  
 Distance (ft.)  
 Elevation    Site

MAP FINDINGS

Database(s)  
 EDR ID Number  
 EPA ID Number

LOT 11,TAXBLOCK 2310 (Continued)

S108076215

Fire Company: L106  
 Health Area: 30  
 Police Precinct: 094  
 Zone District 1: R6B  
 Zone District 2: Not reported  
 Commercial Overlay1: Not reported  
 Commercial Overlay2: Not reported  
 Special Purpose District1: Not reported  
 Special Purpose District2: Not reported  
 All Components1: R6B  
 All Components2: Not reported  
 Split Boundary Indicator: N  
 Building Class: B1  
 Land Use Category: 01  
 Number of Easements: 0  
 Owner, Type of Code: Not reported  
 Owner Name: EUGENE SUDOL  
 Lot Area: 000001667  
 Total Building Floor Area: 00000001400  
 Commercial Floor Area: 00000000000  
 Office Floor Area: 00000000000  
 Retail Floor Area: 00000000000  
 Garage Floor Area: 00000000000  
 Storage Floor Area: 00000000000  
 Factory Floor Area: 00000000000  
 Other Floor Area: 00000000000  
 Floor Area,Total Bld Source Code7  
 Number of Buildings: 00001  
 Number of Floors: 002.00  
 Residential Units: 00002  
 Non and Residential Units: 00002  
 Lot Frontage: 0016.67  
 Lot Depth: 0100.00  
 Building Frontage: 0016.67  
 Building Depth: 0035.00  
 Proximity Code: 3  
 Irregular Lot Code: N  
 Lot Type: 5  
 Basement Type Grade: 2  
 Land Assessed Value: 00000001383  
 Total Assessed Value: 00000011865  
 Land Exempt Value: 00000001383  
 Total Exempt Value: 00000001430  
 Year Built: 1910  
 Year Built Code: E  
 Year Altered1: 0000  
 Year Altered2: 0000  
 Historic District Name: Not reported  
 Landmark Name: Not reported  
 Built Floor Area Ratio-Far: 0000.84  
 Maximum Allowable Far: 02.00  
 Borough Code: 3  
 Borough Tax Block And Lot: 3023100011  
 Condominium Number: 00000  
 Census Tract 2: 0557  
 X Coordinate: 0995622  
 Y Coordinate: 0201646

Map ID  
Direction  
Distance  
Distance (ft.)  
Elevation

MAP FINDINGS

LOT 11,TAXBLOCK 2310 (Continued)

EDR ID Number  
EPA ID Number

S108076215

Zoning Map: 12C  
Sanborn Map: 304 013  
Tax Map: 30804  
E Designation No: E-138  
Date of RPAD Data: 11/2005  
Date of DCAS Data: 01/2006  
Date of Zoning Data: 11/2005  
Date of Major Property Data: 11/2005  
Date of Landmark Data: 12/2005  
Date of Base Map Data: 01/2006  
Date of Mass Appraisal Data: 11/2005  
Date of Political and Adm Data: 08/2005  
Pluto-Base Map Indicator: 1

R136 146 WYTHE AVE/BROOKLYN  
South 146 WYTHE AVENUE  
1/8-1/4 NEW YORK CITY, NY  
1082 ft.

LTANKS S100142800  
HIST LTANKS N/A

Site 3 of 6 in cluster R

Relative:  
Higher

LTANKS:

Actual:  
30 ft.

Site ID: 303096  
Spill Date: 08/23/89  
Facility Addr2: Not reported  
Facility ID: 8905160  
Program Number: 8905160  
SWIS: 2401  
Region of Spill: 2  
Investigator: FINGER  
Referred To: Not reported  
Reported to Dept: 08/24/89  
CID: Not reported  
Spill Cause: Tank Test Failure  
Water Affected: Not reported  
Spill Source: Commercial/Industrial  
Spill Notifier: Affected Persons  
Cleanup Ceased: 08/24/89  
Cleanup Meets Standard: True  
Last Inspection: / /  
Recommended Penalty: Penalty Not Recommended  
UST Involvement: False  
Spill Class: Not reported  
Spill Closed Dt: 08/24/89  
Remediation Phase: 0  
Date Entered In Computer: 09/06/89  
Spill Record Last Update: 09/30/04  
Spille Namer: Not reported  
Spiller Company: Not reported  
Spiller Phone: Not reported  
Spiller Extention: Not reported  
Spiller Address: Not reported  
Spiller City,St,Zip: \*\*\*Update\*\*\*, ZZ  
Spiller County: 001  
Spiller Contact: Not reported  
Spiller Phone: Not reported  
Spiller Extention: Not reported  
DEC Region: 2  
Program Number: 8905160

Map ID  
Direction  
Distance  
Distance (ft.)  
Elevation

MAP FINDINGS

146 WYTHE AVE/BROOKLYN (Continued)

EDR ID Number  
EPA ID Number

Database(s)

S100142800

DER Facility ID: 244883  
Site ID: 303096  
Operable Unit ID: 930469  
Operable Unit: 01  
Material ID: 445602  
Material Code: 0066A  
Material Name: UNKNOWN PETROLEUM  
Case No.: Not reported  
Material FA: Petroleum  
Quantity: -1.00  
Units: Not reported  
Recovered: 0.00  
Resource Affected: Air  
Oxygenate: False  
Site ID: 303096  
Spill Tank Test: 1535906  
Tank Number: Not reported  
Tank Size: 0  
Test Method: 00  
Leak Rate: 0.00  
Gross Fail: Not reported  
Modified By: Spills  
Last Modified: 10/01/04  
Test Method: Unknown  
DEC Memo: Not reported  
Remarks: Start CallerRemark - 8905160 CONTRACTOR SAND BLASTING ADJACENT BLDG CAUSING MATERIAL TO AFFECT RESIDENTS OF THE NEIGHBORHOOD, REFERRED CASE TO THE NYCDEP & DOH. END CallerRemark - 8905160

HIST LTANKS:

Region of Spill: 2  
Spill Number: 8905160  
Investigator: FINGER  
Caller Name: Not reported  
Caller Agency: Not reported  
Caller Phone: Not reported  
Caller Extension: Not reported  
Notifier Name: Not reported  
Notifier Agency: Not reported  
Notifier Phone: Not reported  
Notifier Extension: Not reported  
Spill Date: 08/23/1989  
Spill Time: 16:45  
Reported to Department Date: 08/24/89  
Reported to Department Time: 14:30  
SWIS: 61  
Spiller Contact: Not reported  
Spiller Phone: Not reported  
Spiller Extension: Not reported  
Spiller Name: Not reported  
Spiller Address: Not reported  
Spiller City,St,Zip: Not reported  
Facility Contact: Not reported  
Facility Phone: Not reported  
Facility Extension: Not reported  
Spill Cause: Tank Test Failure  
Resource Affectd: Air



Map ID  
Direction  
Distance  
Distance (ft.)  
Elevation    Site

MAP FINDINGS

Database(s)  
EDR ID Number  
EPA ID Number

146 WYTHE AVE/BROOKLYN (Continued)

S100142800

Water Affected: Not reported  
Spill Source: Other Commercial/Industrial  
Spill Notifier: Affected Persons  
PBS Number: Not reported  
Cleanup Ceased: 08/24/89  
Cleanup Meets Standard: True  
Last Inspection: / /  
Recommended Penalty: Penalty Not Recommended  
Spiller Cleanup Date: / /  
Enforcement Date: / /  
Investigation Complete: / /  
UST Involvement: False  
Spill Class: Not reported  
Spill Closed Dt: 08/24/89  
Date Region Sent Summary to Central Office: / /  
Corrective Action Plan Submitted: / /  
Date Spill Entered In Computer Data File: 09/06/89  
Time Spill Entered In Computer Data File: Not reported  
Spill Record Last Update: / /  
Is Updated: False  
PBS Number: Not reported  
Tank Number: Not reported  
Tank Size: 0  
Test Method: Not reported  
Leak Rate Failed Tank: 0.00  
Gross Leak Rate: Not reported  
Material Class Type: Petroleum  
Quantity Spilled: -1  
Unkonwn Quantity Spilled: False  
Units: Not reported  
Quantity Recovered: 0  
Unkonwn Quantity Recovered: False  
Material: UNKNOWN PETROLEUM  
Class Type: UNKNOWN PETROLEUM  
Times Material Entry In File: 16414  
CAS Number: Not reported  
Last Date: 19940929  
DEC Remarks: Not reported  
Spill Cause: CONTRACTOR SAND BLASTING ADJACENT BLDG CAUSING MATERIAL TO AFFECT RESIDENTS OF THE NEIGHBORHOOD, REFERRED CASE TO THE NYCDEP DOH.

U137  
NNE  
1/8-1/4  
1084 ft.

LOT 215,TAXBLOCK 2590  
11 FRANKLIN STREET  
BROOKLYN, NY 11222

E DESIGNATION    S108076395  
N/A

Site 1 of 13 in cluster U

Relative:  
Lower

E DESIGNATION:

Actual:  
8 ft.

Tax Lot(s): 215  
E-No: E-138  
Effective Date: 5/11/2005  
Satisfaction Date: Not reported  
Ceqr Number: 04DCP003K  
Ulurp Number: 050110 ZRK, 050111 ZMK, 050415 MMK, 040416 MMK, 040417 MMK, 040418 MMK, 050110 (A) ZRK, 050111 (A) ZMK  
Zoning Map No: 12c, 12d, 13a, 13b  
Description: Underground Gasoline Storage Tanks\* Testing Protocol  
Description 2: Not reported

Map ID  
Direction  
Distance  
Distance (ft.)  
Elevation

MAP FINDINGS

LOT 215,TAXBLOCK 2590 (Continued)

EDR ID Number  
EPA ID Number

Database(s)

S108076395

Borough Code: BK  
Community District: 301  
Census Tract: 577  
Census Block: 1010  
School District: 14  
City Council District: 33  
Fire Company: L106  
Health Area: 30  
Police Precinct: 094  
Zone District 1: R6  
Zone District 2: Not reported  
Commercial Overlay1: C2-4  
Commercial Overlay2: Not reported  
Special Purpose District1: Not reported  
Special Purpose District2: Not reported  
All Components1: C2-4/R6  
All Components2: Not reported  
Split Boundary Indicator: N  
Building Class: G9  
Land Use Category: 07  
Number of Easements: 0  
Owner, Type of Code: Not reported  
Owner Name: MARISA H. ROMANELLO  
Lot Area: 000024000  
Total Building Floor Area: 00000013200  
Commercial Floor Area: 00000013200  
Office Floor Area: 00000000000  
Retail Floor Area: 00000000000  
Garage Floor Area: 00000000000  
Storage Floor Area: 00000000000  
Factory Floor Area: 00000013200  
Other Floor Area: 00000000000  
Floor Area,Total Bld Source Code7  
Number of Buildings: 00002  
Number of Floors: 001.00  
Residential Units: 00000  
Non and Residential Units: 00001  
Lot Frontage: 0140.75  
Lot Depth: 0147.58  
Building Frontage: 0120.00  
Building Depth: 0110.00  
Proximity Code: 0  
Irregular Lot Code: Y  
Lot Type: 5  
Basement Type Grade: 5  
Land Assessed Value: 00000118800  
Total Assessed Value: 00000292950  
Land Exempt Value: 00000000000  
Total Exempt Value: 00000000000  
Year Built: 1931  
Year Built Code: Not reported  
Year Altered1: 1992  
Year Altered2: 0000  
Historic District Name: Not reported  
Landmark Name: Not reported  
Built Floor Area Ratio-Far: 0000.55  
Maximum Allowable Far: 02.43

Map ID  
Direction  
Distance  
Distance (ft.)  
Elevation

MAP FINDINGS

LOT 215,TAXBLOCK 2590 (Continued)

EDR ID Number  
EPA ID Number

Database(s)

S108076395

Borough Code: 3  
Borough Tax Block And Lot: 3025900215  
Condominium Number: 00000  
Census Tract 2: 0577  
X Coordinate: 0995911  
Y Coordinate: 0203705  
Zoning Map: 12C  
Sanborn Map: 304 033  
Tax Map: 30902  
E Designation No: E-138  
Date of RPAD Data: 11/2005  
Date of DCAS Data: 01/2006  
Date of Zoning Data: 11/2005  
Date of Major Property Data: 11/2005  
Date of Landmark Data: 12/2005  
Date of Base Map Data: 01/2006  
Date of Mass Appraisal Data: 11/2005  
Date of Political and Adm Data: 08/2005  
Pluto-Base Map Indicator: 1  
  
Tax Lot(s): 215  
E-No: E-138  
Effective Date: 5/11/2005  
Satisfaction Date: Not reported  
Ceqr Number: 04DCP003K  
Ulurp Number: 050110 ZRK, 050111 ZMK, 050415 MMK, 040416 MMK, 040417 MMK, 040418 MMK, 050110 (A) ZRK, 050111 (A) ZMK  
  
Zoning Map No: 12c, 12d, 13a, 13b  
Description: Window Wall Attenuation & Alternate Ventilation  
Description 2: Not reported  
Borough Code: BK  
Community District: 301  
Census Tract: 577  
Census Block: 1010  
School District: 14  
City Council District: 33  
Fire Company: L106  
Health Area: 30  
Police Precinct: 094  
Zone District 1: R6  
Zone District 2: Not reported  
Commercial Overlay1: C2-4  
Commercial Overlay2: Not reported  
Special Purpose District1: Not reported  
Special Purpose District2: Not reported  
All Components1: C2-4/R6  
All Components2: Not reported  
Split Boundary Indicator: N  
Building Class: G9  
Land Use Category: 07  
Number of Easements: 0  
Owner, Type of Code: Not reported  
Owner Name: MARISA H. ROMANELLO  
Lot Area: 000024000  
Total Building Floor Area: 00000013200  
Commercial Floor Area: 00000013200  
Office Floor Area: 00000000000

Map ID  
 Direction  
 Distance  
 Distance (ft.)  
 Elevation    Site

MAP FINDINGS

Database(s)    EDR ID Number  
 EPA ID Number

**LOT 215,TAXBLOCK 2590 (Continued)**

**S108076395**

Retail Floor Area: 00000000000  
 Garage Floor Area: 00000000000  
 Storage Floor Area: 00000000000  
 Factory Floor Area: 00000013200  
 Other Floor Area: 00000000000  
 Floor Area,Total Bld Source Code7  
 Number of Buildings: 00002  
 Number of Floors: 001.00  
 Residential Units: 00000  
 Non and Residential Units: 00001  
 Lot Frontage: 0140.75  
 Lot Depth: 0147.58  
 Building Frontage: 0120.00  
 Building Depth: 0110.00  
 Proximity Code: 0  
 Irregular Lot Code: Y  
 Lot Type: 5  
 Basement Type Grade: 5  
 Land Assessed Value: 00000118800  
 Total Assessed Value: 00000292950  
 Land Exempt Value: 00000000000  
 Total Exempt Value: 00000000000  
 Year Built: 1931  
 Year Built Code: Not reported  
 Year Altered1: 1992  
 Year Altered2: 0000  
 Historic District Name: Not reported  
 Landmark Name: Not reported  
 Built Floor Area Ratio-Far: 0000.55  
 Maximum Allowable Far: 02.43  
 Borough Code: 3  
 Borough Tax Block And Lot: 3025900215  
 Condominium Number: 00000  
 Census Tract 2: 0577  
 X Coordinate: 0995911  
 Y Coordinate: 0203705  
 Zoning Map: 12C  
 Sanborn Map: 304 033  
 Tax Map: 30902  
 E Designation No: E-138  
 Date of RPAD Data: 11/2005  
 Date of DCAS Data: 01/2006  
 Date of Zoning Data: 11/2005  
 Date of Major Property Data: 11/2005  
 Date of Landmark Data: 12/2005  
 Date of Base Map Data: 01/2006  
 Date of Mass Appraisal Data: 11/2005  
 Date of Political and Adm Data: 08/2005  
 Pluto-Base Map Indicator: 1

Map ID  
Direction  
Distance  
Distance (ft.)  
Elevation

MAP FINDINGS

Site

Database(s)

EDR ID Number  
EPA ID Number

**Q138**  
**SSW**  
**1/8-1/4**  
**1094 ft.**

**NYCTA - 7TH STREET FAN PLANT**  
**N 7TH & KENT ST**  
**BROOKLYN, NY 11212**

**FINDS**  
**NY MANIFEST**  
**RCRA-CESQG**

**1001080005**  
**NYR000017129**

**Site 6 of 10 in cluster Q**

**Relative:**  
**Higher**

FINDS:

Other Pertinent Environmental Activity Identified at Site

**Actual:**  
**17 ft.**

RCRAInfo is a national information system that supports the Resource Conservation and Recovery Act (RCRA) program through the tracking of events and activities related to facilities that generate, transport, and treat, store, or dispose of hazardous waste. RCRAInfo allows RCRA program staff to track the notification, permit, compliance, and corrective action activities required under RCRA.

**NY MANIFEST:**

Document ID: NYG4336191  
Manifest Status: Not reported  
Trans1 State ID: 1637983ME  
Trans2 State ID: Not reported  
Generator Ship Date: 10/27/2004  
Trans1 Recv Date: 10/27/2004  
Trans2 Recv Date: Not reported  
TSD Site Recv Date: 11/04/2004  
Part A Recv Date: Not reported  
Part B Recv Date: Not reported  
Generator EPA ID: NYR000017129  
Trans1 EPA ID: NJD054126164  
Trans2 EPA ID: Not reported  
TSDF ID: NYD049836  
Waste Code: D008 - LEAD 5.0 MG/L TCLP  
Quantity: 00118  
Units: P - Pounds  
Number of Containers: 001  
Container Type: DM - Metal drums, barrels  
Handling Method: T Chemical, physical, or biological treatment.  
Specific Gravity: 01.00  
Waste Code: D008 - LEAD 5.0 MG/L TCLP  
Quantity: 00232  
Units: P - Pounds  
Number of Containers: 002  
Container Type: DM - Metal drums, barrels  
Handling Method: L Landfill.  
Specific Gravity: 01.00  
Year: 04  
Manifest Tracking Num: Not reported  
Import Ind: Not reported  
Export Ind: Not reported  
Discr Quantity Ind: Not reported  
Discr Type Ind: Not reported  
Discr Residue Ind: Not reported  
Discr Partial Reject Ind: Not reported  
Discr Full Reject Ind: Not reported  
Manifest Ref Num: Not reported  
Alt Fac RCRA Id: Not reported  
Alt Fac Sign Date: Not reported  
Mgmt Method Type Code: Not reported

Map ID  
Direction  
Distance  
Distance (ft.)  
Elevation    Site

MAP FINDINGS

Database(s)  
EDR ID Number  
EPA ID Number

**NYCTA - 7TH STREET FAN PLANT (Continued)**

**1001080005**

EPA ID: NYR000017129  
Facility Name: NYCTA - 7TH ST FAN PLANT  
Facility Address: N 7TH & KENT ST  
Facility City: BROOKLYN  
Facility Address 2: Not reported  
Country: USA  
County: KI  
Mailing Name: NYCTA - 7TH ST FAN PLANT  
Mailing Contact: HOWARD MATZA  
Mailing Address: 370 JAY ST/ROOM 809  
Mailing Address 2: Not reported  
Mailing City: BROOKLYN  
Mailing State: NY  
Mailing Zip: Not reported  
Mailing Zip4: Not reported  
Mailing Country: USA  
Mailing Phone: 718-243-4581  
  
Document ID: NYG5261805  
Manifest Status: Not reported  
Trans1 State ID: 1637983ME  
Trans2 State ID: Not reported  
Generator Ship Date: 07/15/2004  
Trans1 Recv Date: 07/15/2004  
Trans2 Recv Date: Not reported  
TSD Site Recv Date: 08/02/2004  
Part A Recv Date: Not reported  
Part B Recv Date: Not reported  
Generator EPA ID: NYR000017129  
Trans1 EPA ID: NJD054126164  
Trans2 EPA ID: Not reported  
TSDF ID: NYD049836  
Waste Code: D008 - LEAD 5.0 MG/L TCLP  
Quantity: 00800  
Units: P - Pounds  
Number of Containers: 004  
Container Type: DM - Metal drums, barrels  
Handling Method: T Chemical, physical, or biological treatment.  
Specific Gravity: 01.00  
Year: 04  
Manifest Tracking Num: Not reported  
Import Ind: Not reported  
Export Ind: Not reported  
Discr Quantity Ind: Not reported  
Discr Type Ind: Not reported  
Discr Residue Ind: Not reported  
Discr Partial Reject Ind: Not reported  
Discr Full Reject Ind: Not reported  
Manifest Ref Num: Not reported  
Alt Fac RCRA Id: Not reported  
Alt Fac Sign Date: Not reported  
Mgmt Method Type Code: Not reported  
EPA ID: NYR000017129  
Facility Name: NYCTA - 7TH ST FAN PLANT  
Facility Address: N 7TH & KENT ST  
Facility City: BROOKLYN  
Facility Address 2: Not reported

Map ID  
Direction  
Distance  
Distance (ft.)  
Elevation

MAP FINDINGS

NYCTA - 7TH STREET FAN PLANT (Continued)

EDR ID Number  
EPA ID Number

Database(s)

1001080005

Country: USA  
County: KI  
Mailing Name: NYCTA - 7TH ST FAN PLANT  
Mailing Contact: HOWARD MATZA  
Mailing Address: 370 JAY ST/ROOM 809  
Mailing Address 2: Not reported  
Mailing City: BROOKLYN  
Mailing State: NY  
Mailing Zip: Not reported  
Mailing Zip4: Not reported  
Mailing Country: USA  
Mailing Phone: 718-243-4581

Document ID: NJA2268571  
Manifest Status: Completed copy  
Trans1 State ID: 50059  
Trans2 State ID: Not reported  
Generator Ship Date: 951228  
Trans1 Recv Date: 951228  
Trans2 Recv Date: Not reported  
TSD Site Recv Date: 960102  
Part A Recv Date: 960111  
Part B Recv Date: 960111  
Generator EPA ID: NYR000017129  
Trans1 EPA ID: NJD986607380  
Trans2 EPA ID: Not reported  
TSDF ID: NJD002200046  
Waste Code: D008 - LEAD 5.0 MG/L TCLP  
Quantity: 00450  
Units: P - Pounds  
Number of Containers: 001  
Container Type: DM - Metal drums, barrels  
Handling Method: B Incineration, heat recovery, burning.  
Specific Gravity: 100  
Year: 95  
Manifest Tracking Num: Not reported  
Import Ind: Not reported  
Export Ind: Not reported  
Discr Quantity Ind: Not reported  
Discr Type Ind: Not reported  
Discr Residue Ind: Not reported  
Discr Partial Reject Ind: Not reported  
Discr Full Reject Ind: Not reported  
Manifest Ref Num: Not reported  
Alt Fac RCRA Id: Not reported  
Alt Fac Sign Date: Not reported  
Mgmt Method Type Code: Not reported  
EPA ID: NYR000017129  
Facility Name: NYCTA - 7TH ST FAN PLANT  
Facility Address: N 7TH & KENT ST  
Facility City: BROOKLYN  
Facility Address 2: Not reported  
Country: USA  
County: KI  
Mailing Name: NYCTA - 7TH ST FAN PLANT  
Mailing Contact: HOWARD MATZA  
Mailing Address: 370 JAY ST/ROOM 809

Map ID  
Direction  
Distance  
Distance (ft.)  
Elevation

MAP FINDINGS

**NYCTA - 7TH STREET FAN PLANT (Continued)**

EDR ID Number  
EPA ID Number

Database(s)

**1001080005**

Mailing Address 2: Not reported  
Mailing City: BROOKLYN  
Mailing State: NY  
Mailing Zip: Not reported  
Mailing Zip4: Not reported  
Mailing Country: USA  
Mailing Phone: 718-243-4581

**RCRA-CESQG:**

Date form received by agency: 01/01/2006  
Facility name: NYCTA - 7TH STREET FAN PLANT  
Facility address: N 7TH & KENT ST  
BROOKLYN, NY 11212  
EPA ID: NYR000017129  
Mailing address: JAY ST ROOM 809  
BROOKLYN, NY 11201  
Contact: -  
Contact address: JAY ST ROOM 809  
BROOKLYN, NY 11201  
Contact country: US  
Contact telephone: Not reported  
Contact email: Not reported  
EPA Region: 02  
Classification: Conditionally Exempt Small Quantity Generator  
Description: Handler: generates 100 kg or less of hazardous waste per calendar month, and accumulates 1000 kg or less of hazardous waste at any time; or generates 1 kg or less of acutely hazardous waste per calendar month, and accumulates at any time: 1 kg or less of acutely hazardous waste; or 100 kg or less of any residue or contaminated soil, waste or other debris resulting from the cleanup of a spill, into or on any land or water, of acutely hazardous waste; or generates 100 kg or less of any residue or contaminated soil, waste or other debris resulting from the cleanup of a spill, into or on any land or water, of acutely hazardous waste during any calendar month, and accumulates at any time: 1 kg or less of acutely hazardous waste; or 100 kg or less of any residue or contaminated soil, waste or other debris resulting from the cleanup of a spill, into or on any land or water, of acutely hazardous waste

Handler accessibility indicator: Transferred to the program or state equivalent.

**Handler Activities Summary:**

U.S. importer of hazardous waste: Unknown  
Mixed waste (haz. and radioactive): Unknown  
Recycler of hazardous waste: No  
Transporter of hazardous waste: No  
Treater, storer or disposer of HW: No  
Underground injection activity: No  
On-site burner exemption: Unknown  
Furnace exemption: Unknown  
Used oil fuel burner: No  
Used oil processor: No  
Used oil refiner: No  
Used oil fuel marketer to burner: No  
Used oil Specification marketer: No  
Used oil transfer facility: No  
Used oil transporter: No



Map ID  
Direction  
Distance  
Distance (ft.)  
Elevation

MAP FINDINGS

**NYCTA - 7TH STREET FAN PLANT (Continued)**

EDR ID Number  
EPA ID Number

**1001080005**

Off-site waste receiver: Commercial status unknown

Historical Generators:

Date form received by agency: 07/08/1999

Facility name: NYCTA - 7TH STREET FAN PLANT

Classification: Not a generator, verified

Date form received by agency: 12/04/1995

Facility name: NYCTA - 7TH STREET FAN PLANT

Classification: Small Quantity Generator

Violation Status: No violations found

**V139 LOT 14,TAXBLOCK 2289**  
**ESE 34 BERRY STREET**  
**1/8-1/4 BROOKLYN, NY 11211**  
**1098 ft.**

**E DESIGNATION S108469795**  
**N/A**

**Site 1 of 3 in cluster V**

**Relative:**  
**Higher**

**E DESIGNATION:**

**Actual:**  
**18 ft.**

Tax Lot(s): 14  
E-No: E-138  
Effective Date: 5/11/2005  
Satisfaction Date: Not reported  
Ceqr Number: 04DCP003K  
Ulurp Number: 050110 ZRK, 050111 ZMK, 050415 MMK, 040416 MMK, 040417 MMK, 040418 MMK, 050110 (A) ZRK, 050111 (A) ZMK  
Zoning Map No: 12c, 12d, 13a, 13b  
Description: Underground Gasoline Storage Tanks\* Testing Protocol  
Description 2: Not reported  
Borough Code: BK  
Community District: 301  
Census Tract: 557  
Census Block: 1002  
School District: 14  
City Council District: 33  
Fire Company: L106  
Health Area: 30  
Police Precinct: 094  
Zone District 1: M1-2/R6A  
Zone District 2: M1-2  
Commercial Overlay1: Not reported  
Commercial Overlay2: Not reported  
Special Purpose District1: MX-8  
Special Purpose District2: Not reported  
All Components1: M1-2/R6A/MX-8  
All Components2: M1-2  
Split Boundary Indicator: Y  
Building Class: E9  
Land Use Category: 06  
Number of Easements: 0  
Owner, Type of Code: P  
Owner Name: SHARON, ADRIENNE  
Lot Area: 000036000  
Total Building Floor Area: 00000037700  
Commercial Floor Area: 00000037700  
Office Floor Area: 00000000000  
Retail Floor Area: 00000000000

Map ID  
 Direction  
 Distance  
 Distance (ft.)  
 Elevation    Site

MAP FINDINGS

Database(s)    EDR ID Number  
 EPA ID Number

**LOT 14,TAXBLOCK 2289 (Continued)**

**S108469795**

Garage Floor Area: 00000000000  
 Storage Floor Area: 00000037700  
 Factory Floor Area: 00000000000  
 Other Floor Area: 00000000000  
 Floor Area,Total Bld Source Code7  
 Number of Buildings: 00001  
 Number of Floors: 002.00  
 Residential Units: 00000  
 Non and Residential Units: 00000  
 Lot Frontage: 0119.67  
 Lot Depth: 0225.00  
 Building Frontage: 0055.00  
 Building Depth: 0200.00  
 Proximity Code: 0  
 Irregular Lot Code: Y  
 Lot Type: 5  
 Basement Type Grade: 5  
 Land Assessed Value: 00000211500  
 Total Assessed Value: 00000442350  
 Land Exempt Value: 00000000000  
 Total Exempt Value: 00000000000  
 Year Built: 1900  
 Year Built Code: E  
 Year Altered1: 0000  
 Year Altered2: 0000  
 Historic District Name: Not reported  
 Landmark Name: Not reported  
 Built Floor Area Ratio-Far: 0001.05  
 Maximum Allowable Far: 03.00  
 Borough Code: 3  
 Borough Tax Block And Lot: 3022890014  
 Condominium Number: 00000  
 Census Tract 2: 0557  
 X Coordinate: 0996238  
 Y Coordinate: 0202109  
 Zoning Map: 12C  
 Sanborn Map: 304 014  
 Tax Map: 30804  
 E Designation No: E-138  
 Date of RPAD Data: 11/2005  
 Date of DCAS Data: 01/2006  
 Date of Zoning Data: 11/2005  
 Date of Major Property Data: 11/2005  
 Date of Landmark Data: 12/2005  
 Date of Base Map Data: 01/2006  
 Date of Mass Appraisal Data: 11/2005  
 Date of Political and Adm Data: 08/2005  
 Pluto-Base Map Indicator: 1

Map ID  
Direction  
Distance  
Distance (ft.)  
Elevation

MAP FINDINGS

EDR ID Number  
EPA ID Number

**V140**  
**ESE**  
**1/8-1/4**  
**1098 ft.**

**LOT 5,TAXBLOCK 2290**  
**33 BERRY STREET**  
**BROOKLYN, NY 11211**

**E DESIGNATION**

**S108076634**  
**N/A**

**Relative:**  
**Higher**

**Site 2 of 3 in cluster V**

**Actual:**  
**18 ft.**

E DESIGNATION:

Tax Lot(s): 5  
E-No: E-138  
Effective Date: 5/11/2005  
Satisfaction Date: Not reported  
Ceqr Number: 04DCP003K  
Ulurp Number: 050110 ZRK, 050111 ZMK, 050415 MMK, 040416 MMK, 040417 MMK, 040418 MMK, 050110 (A) ZRK, 050111 (A) ZMK

Zoning Map No: 12c, 12d, 13a, 13b  
Description: Underground Gasoline Storage Tanks\* Testing Protocol  
Description 2: Not reported  
Borough Code: BK  
Community District: 301  
Census Tract: 517  
Census Block: 2001  
School District: 14  
City Council District: 33  
Fire Company: E229  
Health Area: 30  
Police Precinct: 094  
Zone District 1: M1-2/R6A  
Zone District 2: Not reported  
Commercial Overlay1: Not reported  
Commercial Overlay2: Not reported  
Special Purpose District1: MX-8  
Special Purpose District2: Not reported  
All Components1: M1-2/R6A/MX-8  
All Components2: Not reported  
Split Boundary Indicator: N  
Building Class: Z9  
Land Use Category: Not reported  
Number of Easements: 0  
Owner, Type of Code: Not reported  
Owner Name: ELROB REALTY LLC  
Lot Area: 000012860  
Total Building Floor Area: 00000000000  
Commercial Floor Area: 00000000000  
Office Floor Area: 00000000000  
Retail Floor Area: 00000000000  
Garage Floor Area: 00000000000  
Storage Floor Area: 00000000000  
Factory Floor Area: 00000000000  
Other Floor Area: 00000000000  
Floor Area,Total Bld Source Code7  
Number of Buildings: 00001  
Number of Floors: 000.00  
Residential Units: 00000  
Non and Residential Units: 00000  
Lot Frontage: 0100.00  
Lot Depth: 0125.00  
Building Frontage: 0000.00  
Building Depth: 0000.00  
Proximity Code: 0

Map ID  
Direction  
Distance  
Distance (ft.)  
Elevation

MAP FINDINGS

LOT 5,TAXBLOCK 2290 (Continued)

EDR ID Number  
EPA ID Number

Database(s)

S108076634

Irregular Lot Code: Y  
Lot Type: 5  
Basement Type Grade: 5  
Land Assessed Value: 00000111150  
Total Assessed Value: 00000111150  
Land Exempt Value: 00000000000  
Total Exempt Value: 00000000000  
Year Built: 0000  
Year Built Code: Not reported  
Year Altered1: 0000  
Year Altered2: 0000  
Historic District Name: Not reported  
Landmark Name: Not reported  
Built Floor Area Ratio-Far: 0000.00  
Maximum Allowable Far: 03.00  
Borough Code: 3  
Borough Tax Block And Lot: 3022900005  
Condominium Number: 00000  
Census Tract 2: 0517  
X Coordinate: 0996452  
Y Coordinate: 0201978  
Zoning Map: 12C  
Sanborn Map: 304 014  
Tax Map: 30804  
E Designation No: E-138  
Date of RPAD Data: 11/2005  
Date of DCAS Data: 01/2006  
Date of Zoning Data: 11/2005  
Date of Major Property Data: 11/2005  
Date of Landmark Data: 12/2005  
Date of Base Map Data: 01/2006  
Date of Mass Appraisal Data: 11/2005  
Date of Political and Adm Data: 08/2005  
Pluto-Base Map Indicator: 1

P141  
NNE  
1/8-1/4  
1097 ft.

MANHOLE# 62580  
18 FRANKLIN ST  
BROOKLYN, NY

NY Spills S106471115  
N/A

Site 12 of 13 in cluster P

Relative:  
Lower

NY Spills:

Actual:  
8 ft.

Site ID: 82230  
Facility Addr2: Not reported  
Facility ID: 0404080  
Spill Number: 0404080  
Facility Type: ER  
SWIS: 2401  
Region of Spill: 2  
Investigator: JHOCONNE  
Referred To: Not reported  
Spill Date: 07/15/04  
Reported to Dept: 07/16/04  
CID: 14  
Spill Cause: Unknown  
Water Affected: Not reported  
Spill Source: Unknown  
Spill Notifier: Responsible Party

Map ID  
Direction  
Distance  
Distance (ft.)  
Elevation

MAP FINDINGS

MANHOLE# 62580 (Continued)

EDR ID Number  
EPA ID Number

Database(s)

S106471115

Cleanup Ceased: / /  
Cleanup Meets Std: False  
Last Inspection: / /  
Recommended Penalty: Penalty Not Recommended  
UST Trust: False  
Spill Class: Known release with minimal potential for fire or hazard. DEC Response.  
Willing Responsible Party. Corrective action taken.  
Spill Closed Dt: 10/06/06  
Remediation Phase: 0  
Date Entered In Computer: 07/16/04  
Spill Record Last Update: 10/06/04  
Spiller Name: ERT DESK  
Spiller Company: MANHOLE# 62580  
Spiller Address: 18 FRANKLIN ST  
Spiller City,St,Zip: BROOKLYN, NY  
Spiller Company: 001  
Spiller Phone: (212) 580-8383  
Contact Name: ERT DESK  
Contact Phone: (212) 580-8383  
DEC Region: 2  
Program Number: 0404080  
DER Facility ID: 75900  
Site ID: 82230  
Operable Unit ID: 887298  
Operable Unit: 01  
Material ID: 488097  
Material Code: 0066A  
Material Name: UNKNOWN PETROLEUM  
Case No.: Not reported  
Material FA: Petroleum  
Quantity: 0.00  
Units: Pounds  
Recovered: 0.00  
Resource Affected: Soil  
Oxygenate: False  
DEC Memo: Start CallerRemark - 0404080 1 QUART OF UNKNOWN OIL ON WATER IN A MANHOLE.  
FOUND AN EARTH AND SUMP IN THE MANHOLE. CON ED # 154348. END CallerRemark -  
0404080  
Remarks: Start DECRemark - 0404080 Prior to Sept, 2004 data translation this spill Lead  
DEC Field was "O'CONNELL" e2mis no. 154348: APPROX 1 QT OF AN UNKNOWN  
OIL ON APPROX 200 GALS OF WATER IN MH62580. CLEANUP PENDING LAB RESULT. FOUND  
EARTHEN SUMP. LSN 04-05562 PCB 3 PPM. UPDATE 16-JUL-2004 07:56 HRS.  
FOUND EARTHEN SUMP. UPDATE 16-JUL-2004 08:55 HRS. REMOVED ALL LIQUID WITH  
VACTOR, DBL. WASHED STRUCTURE WITH BULL-DOG, ENVIR. TAG# 39285 REMOVED, SEALED  
EARTHEN SUMP REPORTED 07:56HRS. CLEANUP COMPLETE 100 END DECRemark - 0404080

O142 NORTHSIDE ARTS INDUSTRIES CON  
SE 119 NORTH 11TH STREET  
1/8-1/4 BROOKLYN, NY 11211  
1100 ft.

UST U000402800  
HIST UST N/A

Site 3 of 6 in cluster O

Relative:  
Higher

UST:

Actual:  
19 ft.

UST:

Facility Id: 2-266787  
Region: STATE  
Expiration Date: 10/02/07

Map ID  
Direction  
Distance  
Distance (ft.)  
Elevation    Site

MAP FINDINGS

Database(s)  
EDR ID Number  
EPA ID Number

**NORTHSIDE ARTS INDUSTRIES CON (Continued)**

**U000402800**

Renewal Date: 06/04/02  
Total Capacity: 2000  
Facility Type: Not reported  
Mailing Company: NORTHSIDE ARTS INDUSTRIES CON  
Mailing Title: Not reported  
Mailing Contact: Not reported  
Mailing Address: 119 NORTH 11TH STREET  
Mailing Address 2: Not reported  
Mailing City: BROOKLYN  
Mailing State: NY  
Mailing Zip Code: 11211  
Mailing Phone No: (718) 388-9627  
Mailing Email: Not reported  
Owner Title: Not reported  
Owner Name: Not reported  
Owner Address: 119 NORTH 11TH STREET  
Owner Address 2: Not reported  
Owner State: NY  
Owner Zip Code: 11211  
Owner Phone: (718) 388-9627  
Owner Company: NORTHSIDE ARTS INDUSTRIES CON  
Emergency Contact: JOHN MICOFF  
Emergency Phone: (718) 388-1864  
Operator: NORTHSIDE ARTS INDUSTRIES CON  
Operator Phone: (718) 388-9627  
Owner City: BROOKLYN  
Owner Sub Type: Corporate or Commercial  
UTM X: 588161.13966  
UTM Y: 4508263.20131  
Site Type Name: Apartment Building/Office Building  
Site Type Status: Active  
Comments: Not reported

Program Type: PBS

Tank Number: 001  
Tank Location Name: Underground  
Tank Status: In Service  
Tank Model: Not reported  
Pipe Model: Not reported  
Active Status: Active  
Install Date: / /  
Capacity Gallons: 2000  
Material Name: #2 Fuel Oil  
Percentage: 100.00  
Tank Type Name: Steel/Carbon Steel/Iron  
Tank Internal Protection: None  
Tank Internal Protection 1: None  
Tank Internal Protection 2: Not reported  
Pipe Location Name: No Piping  
Pipe Type Name: Steel/Carbon Steel/Iron  
Pipe External Protection 1: None  
Pipe External Protection 2: Not reported  
Tank Secondary Containment 1: None  
Tank Secondary Containment 2: Not reported  
Pipe Secondary Containment: Not reported  
Tank Leak Detection 1: None

Map ID  
Direction  
Distance  
Distance (ft.)  
Elevation

MAP FINDINGS

**NORTHSIDE ARTS INDUSTRIES CON (Continued)**

EDR ID Number  
EPA ID Number

Database(s)

**U000402800**

Tank Leak Detection 2: Not reported  
Pipe Leak Detection 1: Exempt Suction Piping  
Pipe Leak Detection 2: Not reported  
Type Of Overfill Prevention 1: None  
Type Of Overfill Prevention 2: Not reported  
Dispenser Method: Suction  
Spill Prevention: Not reported  
Tightness Test Method: Unknown  
Date Tested: / /  
Next Test Date: 12/27/87  
Date Tank Closed: / /

**HIST UST:**

PBS Number: 2-266787  
SPDES Number: Not reported  
Emergency Contact: JOHN MICOFF  
Emergency Telephone: (718) 388-1864  
Operator: NORTHSIDE ARTS INDUSTRIES CON  
Operator Telephone: (718) 388-9627  
Owner Name: NORTHSIDE ARTS INDUSTRIES CON  
Owner Address: 119 NORTH 11TH STREET  
Owner City,St,Zip: BKLYN, NY 11211  
Owner Telephone: (718) 388-9627  
Owner Type: Not reported  
Owner Subtype: Not reported  
Mailing Name: NORTHSIDE ARTS INDUSTRIES CON  
Mailing Address: 119 NORTH 11TH STREET  
Mailing Address 2: Not reported  
Mailing City,St,Zip: BKLYN, NY 11211  
Mailing Contact: Not reported  
Mailing Telephone: (718) 388-9627  
Owner Mark: First Owner  
Facility Status: 1 - Active PBS facility, i.e. total capacity of the PBS tanks is greater than 1,100 gallons, regardless if Subpart 360-14 tanks exist or not at the facility.  
Facility Addr2: 119 NORTH 11TH STREET  
SWIS ID: 6101  
Old PBS Number: Not reported  
Facility Type: APARTMENT BUILDING  
Inspected Date: Not reported  
Inspector: Not reported  
Inspection Result: Not reported  
Federal ID: Not reported  
Certification Flag: False  
Certification Date: 10/21/1997  
Expiration Date: 10/02/2002  
Renew Flag: False  
Renewal Date: Not reported  
Total Capacity: 2000  
FAMT: True  
Facility Screen: No Missing Data  
Owner Screen: Minor Data Missing  
Tank Screen: Minor Data Missing  
Dead Letter: False  
CBS Number: Not reported  
Town or City: NEW YORK CITY  
County Code: 61

Map ID  
Direction  
Distance  
Distance (ft.)  
Elevation

MAP FINDINGS

**NORTHSIDE ARTS INDUSTRIES CON (Continued)**

EDR ID Number  
EPA ID Number

Database(s)

**U000402800**

Town or City: 01  
Region: 2  
  
Tank Id: 001  
Tank Location: UNDERGROUND  
Tank Status: In Service  
Install Date: Not reported  
Capacity (gals): 2000  
Product Stored: NOS 1,2, OR 4 FUEL OIL  
Tank Type: Steel/carbon steel  
Tank Internal: Not reported  
Tank External: Not reported  
Pipe Location: Not reported  
Pipe Type: STEEL/IRON  
Pipe Internal: Not reported  
Pipe External: Not reported  
Second Containment: None  
Leak Detection: None  
Overfill Prot: Not reported  
Dispenser: Suction  
Date Tested: Not reported  
Next Test Date: 12/27/1987  
Missing Data for Tank: Minor Data Missing  
Date Closed: Not reported  
Test Method: Not reported  
Deleted: False  
Updated: False  
Lat/long: Not reported

**O143**  
**SE**  
**1/8-1/4**  
**1100 ft.**

**SEAL RITE PAINT & CHEMICAL**  
**119 N 11TH ST**  
**BROOKLYN, NY 11211**

**FINDS** **1000274879**  
**RCRA-NonGen** **NYD001280791**

**Site 4 of 6 in cluster O**

**Relative:**  
**Higher**

**FINDS:**  
Other Pertinent Environmental Activity Identified at Site

**Actual:**  
**19 ft.**

RCRAInfo is a national information system that supports the Resource Conservation and Recovery Act (RCRA) program through the tracking of events and activities related to facilities that generate, transport, and treat, store, or dispose of hazardous waste. RCRAInfo allows RCRA program staff to track the notification, permit, compliance, and corrective action activities required under RCRA.

**RCRA-NonGen:**

Date form received by agency: 01/01/2006  
Facility name: SEAL RITE PAINT & CHEMICAL  
Facility address: 119 N 11TH ST  
BROOKLYN, NY 11211  
EPA ID: NYD001280791  
Mailing address: N 11TH ST  
BROOKLYN, NY 11211  
Contact: -  
Contact address: N 11TH ST  
BROOKLYN, NY 11211



Map ID  
Direction  
Distance  
Distance (ft.)  
Elevation

MAP FINDINGS

**SEAL RITE PAINT & CHEMICAL (Continued)**

EDR ID Number  
EPA ID Number

**1000274879**

Contact country: US  
Contact telephone: Not reported  
Contact email: Not reported  
EPA Region: 02  
Land type: Facility is not located on Indian land. Additional information is not known.  
Classification: Non-Generator  
Description: Handler: Non-Generators do not presently generate hazardous waste

Handler accessibility indicator: Transferred to the program or state equivalent.

**Handler Activities Summary:**

U.S. importer of hazardous waste: Unknown  
Mixed waste (haz. and radioactive): Unknown  
Recycler of hazardous waste: No  
Transporter of hazardous waste: No  
Treater, storer or disposer of HW: No  
Underground injection activity: No  
On-site burner exemption: Unknown  
Furnace exemption: Unknown  
Used oil fuel burner: No  
Used oil processor: No  
Used oil refiner: No  
Used oil fuel marketer to burner: No  
Used oil Specification marketer: No  
Used oil transfer facility: No  
Used oil transporter: No  
Off-site waste receiver: Commercial status unknown

**Historical Generators:**

Date form received by agency: 07/08/1999  
Facility name: SEAL RITE PAINT & CHEMICAL  
Classification: Not a generator, verified

Date form received by agency: 07/03/1980  
Facility name: SEAL RITE PAINT & CHEMICAL  
Classification: Large Quantity Generator

Violation Status: No violations found

**Evaluation Action Summary:**

Evaluation date: 06/27/1988  
Evaluation: COMPLIANCE EVALUATION INSPECTION ON-SITE  
Area of violation: Not reported  
Date achieved compliance: Not reported  
Evaluation lead agency: State

**Q144  
SSW  
1/8-1/4  
1115 ft.**

**LOT 1,TAXBLOCK 2317  
113 KENT AVENUE  
BROOKLYN, NY 11211**

**E DESIGNATION S108076130  
N/A**

**Site 7 of 10 in cluster Q**

**Relative:  
Higher**

E DESIGNATION:  
Tax Lot(s): 1  
E-No: E-138  
Effective Date: 5/11/2005  
Satisfaction Date: Not reported  
Ceqr Number: 04DCP003K

**Actual:  
16 ft.**

Map ID  
Direction  
Distance  
Distance (ft.)  
Elevation

MAP FINDINGS

LOT 1,TAXBLOCK 2317 (Continued)

S108076130

Ulurp Number:	050110 ZRK, 050111 ZMK, 050415 MMK, 040416 MMK, 040417 MMK, 040418 MMK, 050110 (A) ZRK, 050111 (A) ZMK
Zoning Map No:	12c, 12d, 13a, 13b
Description:	Underground Gasoline Storage Tanks* Testing Protocol
Description 2:	Not reported
Borough Code:	BK
Community District:	301
Census Tract:	557
Census Block:	2006
School District:	14
City Council District:	33
Fire Company:	E221
Health Area:	30
Police Precinct:	094
Zone District 1:	M1-2/R6A
Zone District 2:	Not reported
Commercial Overlay1:	Not reported
Commercial Overlay2:	Not reported
Special Purpose District1:	MX-8
Special Purpose District2:	Not reported
All Components1:	M1-2/R6A/MX-8
All Components2:	Not reported
Split Boundary Indicator:	N
Building Class:	G2
Land Use Category:	10
Number of Easements:	0
Owner, Type of Code:	P
Owner Name:	CARPORT CORP
Lot Area:	000005000
Total Building Floor Area:	00000005000
Commercial Floor Area:	00000005000
Office Floor Area:	00000005000
Retail Floor Area:	00000000000
Garage Floor Area:	00000000000
Storage Floor Area:	00000000000
Factory Floor Area:	00000000000
Other Floor Area:	00000000000
Floor Area,Total Bld Source Code7	
Number of Buildings:	00001
Number of Floors:	001.00
Residential Units:	00000
Non and Residential Units:	00000
Lot Frontage:	0050.00
Lot Depth:	0100.00
Building Frontage:	0050.00
Building Depth:	0100.00
Proximity Code:	0
Irregular Lot Code:	N
Lot Type:	3
Basement Type Grade:	5
Land Assessed Value:	00000029340
Total Assessed Value:	00000080550
Land Exempt Value:	00000000000
Total Exempt Value:	00000000000
Year Built:	1930
Year Built Code:	Not reported
Year Altered1:	0000

Database(s)

EDR ID Number  
EPA ID Number

Site

Map ID  
Direction  
Distance  
Distance (ft.)  
Elevation

MAP FINDINGS

LOT 1,TAXBLOCK 2317 (Continued)

EDR ID Number  
EPA ID Number

Database(s)

S108076130

Year Altered2: 0000  
Historic District Name: Not reported  
Landmark Name: Not reported  
Built Floor Area Ratio-Far: 0001.00  
Maximum Allowable Far: 03.00  
Borough Code: 3  
Borough Tax Block And Lot: 3023170001  
Condominium Number: 00000  
Census Tract 2: 0557  
X Coordinate: 0994952  
Y Coordinate: 0201701  
Zoning Map: Not reported  
Sanborn Map: Not reported  
Tax Map: Not reported  
E Designation No: E-138  
Date of RPAD Data: 11/2005  
Date of DCAS Data: 01/2006  
Date of Zoning Data: 11/2005  
Date of Major Property Data: 11/2005  
Date of Landmark Data: 12/2005  
Date of Base Map Data: 01/2006  
Date of Mass Appraisal Data: 11/2005  
Date of Political and Adm Data: 08/2005  
Pluto-Base Map Indicator: 1

O145  
SE  
1/8-1/4  
1116 ft.

LOT 5,TAXBLOCK 2297  
55 BERRY STREET  
BROOKLYN, NY 11211

E DESIGNATION

S108469845  
N/A

Site 5 of 6 in cluster O

Relative:  
Higher

E DESIGNATION:

Actual:  
22 ft.

Tax Lot(s): 5  
E-No: E-138  
Effective Date: 5/11/2005  
Satisfaction Date: Not reported  
Ceqr Number: 04DCP003K  
Ulurp Number: 050110 ZRK, 050111 ZMK, 050415 MMK, 040416 MMK, 040417 MMK, 040418 MMK, 050110 (A) ZRK, 050111 (A) ZMK  
Zoning Map No: 12c, 12d, 13a, 13b  
Description: Underground Gasoline Storage Tanks\* Testing Protocol  
Description 2: Not reported  
Borough Code: BK  
Community District: 301  
Census Tract: 517  
Census Block: 2002  
School District: 14  
City Council District: 33  
Fire Company: E229  
Health Area: 30  
Police Precinct: 094  
Zone District 1: M1-2/R6A  
Zone District 2: Not reported  
Commercial Overlay1: Not reported  
Commercial Overlay2: Not reported  
Special Purpose District1: MX-8  
Special Purpose District2: Not reported  
All Components1: M1-2/R6A/MX-8

Map ID  
Direction  
Distance  
Distance (ft.)  
Elevation    Site

MAP FINDINGS

Database(s)    EDR ID Number  
EPA ID Number

**LOT 5,TAXBLOCK 2297 (Continued)**

**S108469845**

All Components2:                    Not reported  
Split Boundary Indicator:            N  
Building Class:                      F2  
Land Use Category:                  06  
Number of Easements:               0  
Owner, Type of Code:                Not reported  
Owner Name:                         BERRY COMPLEX LLC  
Lot Area:                              000015550  
Total Building Floor Area:           00000061270  
Commercial Floor Area:              00000061270  
Office Floor Area:                   00000000000  
Retail Floor Area:                   00000000000  
Garage Floor Area:                   00000000000  
Storage Floor Area:                  00000000000  
Factory Floor Area:                  00000061270  
Other Floor Area:                    00000000000  
Floor Area,Total Bld Source Code7  
Number of Buildings:                00001  
Number of Floors:                    006.00  
Residential Units:                   00000  
Non and Residential Units:           00000  
Lot Frontage:                        0155.50  
Lot Depth:                            0100.00  
Building Frontage:                   0000.00  
Building Depth:                      0000.00  
Proximity Code:                    0  
Irregular Lot Code:                  N  
Lot Type:                             5  
Basement Type Grade:               5  
Land Assessed Value:               00000093150  
Total Assessed Value:               00000454500  
Land Exempt Value:                  00000000000  
Total Exempt Value:                  00000000000  
Year Built:                            1916  
Year Built Code:                    Not reported  
Year Altered1:                       0000  
Year Altered2:                       0000  
Historic District Name:               Not reported  
Landmark Name:                    Not reported  
Built Floor Area Ratio-Far:           0003.94  
Maximum Allowable Far:             03.00  
Borough Code:                       3  
Borough Tax Block And Lot:        3022970005  
Condominium Number:               00000  
Census Tract 2:                      0517  
X Coordinate:                        0996261  
Y Coordinate:                        0201761  
Zoning Map:                          Not reported  
Sanborn Map:                        Not reported  
Tax Map:                              Not reported  
E Designation No:                   E-138  
Date of RPAD Data:                  11/2005  
Date of DCAS Data:                  01/2006  
Date of Zoning Data:                11/2005  
Date of Major Property Data:       11/2005  
Date of Landmark Data:              12/2005  
Date of Base Map Data:               01/2006

Map ID  
Direction  
Distance  
Distance (ft.)  
Elevation

MAP FINDINGS

**LOT 5,TAXBLOCK 2297 (Continued)**

EDR ID Number  
EPA ID Number

**S108469845**

Date of Mass Appraisal Data: 11/2005  
Date of Political and Adm Data: 08/2005  
Pluto-Base Map Indicator: 2

**O146**  
**SE**  
**1/8-1/4**  
**1116 ft.**

**55 BERRY ST**  
**55 BERRY ST**  
**BROOKLYN, NY 11211**

**AST** **A100300717**  
**N/A**

**Site 6 of 6 in cluster O**

**Relative:**  
**Higher**

AST:

**Actual:**  
**22 ft.**

AST:

Region: STATE  
Facility Id: 2-310166  
UTM X: 588131.44650  
UTM Y: 4508243.36491  
Expiration Date: 04/13/09  
Renewal Date: 09/03/02  
Total Capacity: 0  
Facility Type: Not reported  
Site Type Name: Manufacturing (Other than Chemical)/Processing  
Site Type Status: Unregulated  
Mailing Company: BERRY COMPLEX LLC  
Mailing Title: SECRETARY  
Mailing Contact: LOUIS HANDLER  
Mailing Address: 174 BROADWAY, PMB 105  
Mailing Address 2: Not reported  
Mailing City: BROOKLYN  
Mailing State: NY  
Mailing Zip Code: 11211  
Mailing Phone No: (917) 213-6815  
Mailing Email: Not reported  
Owner Title: SECRETARY  
Owner Name: LOUIS HANDLER  
Owner Address: 174 BROADWAY, PMB 105  
Owner Address 2: Not reported  
Owner State: NY  
Owner Zip Code: 11211  
Owner Phone: (917) 213-6815  
Owner Company: BERRY COMPLEX LLC  
Emergency Contact: LOUIS HANDLER  
Emergency Phone: (917) 213-6815  
Operator: LOUIS HANDLER  
Operator Phone: (917) 213-6815  
Owner City: BROOKLYN  
Owner Sub Type: Corporate or Commercial  
Program Type: PBS

Tank Number: 001  
Tank Location Name: Aboveground - in contact with impervious barrier  
Tank Status: Closed - Removed  
Tank Model: Not reported  
Pipe Model: Not reported  
Active Status: Inactive  
Install Date: 12/01/80  
Capacity Gallons: 5000  
Material Name: #6 Fuel Oil

Map ID  
Direction  
Distance  
Distance (ft.)  
Elevation    Site

MAP FINDINGS

Database(s)  
EDR ID Number  
EPA ID Number

55 BERRY ST (Continued)

A100300717

Percentage: 100.00  
Tank Type Name: Steel/Carbon Steel/Iron  
Tank Internal Protection: None  
Tank Internal Protection 1: Painted/Asphalt Coating  
Tank Internal Protection 2: Not reported  
Pipe Location Name: Not reported  
Pipe Type Name: Steel/Carbon Steel/Iron  
Pipe External Protection 1: None  
Pipe External Protection 2: Not reported  
Tank Secondary Containment 1: Vault (w/access)  
Tank Secondary Containment 2: Not reported  
Pipe Secondary Containment: Not reported  
Tank Leak Detection 1: None  
Tank Leak Detection 2: Not reported  
Pipe Leak Detection 1: Not reported  
Pipe Leak Detection 2: Not reported  
Type Of Overfill Prevention 1: Not reported  
Type Of Overfill Prevention 2: Not reported  
Dispenser Method: Not reported  
Spill Prevention: Not reported  
Tightness Test Method: Testing Not Required  
Date Tested: / /  
Next Test Date: / /  
Date Tank Closed: 09/18/03

W147    CON ED - MH 57009  
SE       55 BERRY ST  
1/8-1/4    BROOKLYN, NY 11211  
1118 ft.

NY MANIFEST    1007206404  
RCRA-NonGen    NYP004009411

Relative:  
Higher

Site 1 of 8 in cluster W

Actual:  
23 ft.

NY MANIFEST:  
Document ID: NYG0097137  
Manifest Status: Completed after the designated time period for a TSDF to get a copy to the DEC  
Trans1 State ID: 80680AE  
Trans2 State ID: Not reported  
Generator Ship Date: 970717  
Trans1 Recv Date: 970717  
Trans2 Recv Date: Not reported  
TSD Site Recv Date: 970717  
Part A Recv Date: 970813  
Part B Recv Date: 970814  
Generator EPA ID: NYP004009411  
Trans1 EPA ID: NYD006982359  
Trans2 EPA ID: Not reported  
TSDF ID: NYD077444263  
Waste Code: B007 - OTHER MISCELLANEOUS PCB WASTES  
Quantity: 01000  
Units: P - Pounds  
Number of Containers: 004  
Container Type: DM - Metal drums, barrels  
Handling Method: L Landfill.  
Specific Gravity: 100  
Year: 97  
Manifest Tracking Num: Not reported  
Import Ind: Not reported  
Export Ind: Not reported  
Discr Quantity Ind: Not reported

Map ID  
Direction  
Distance  
Distance (ft.)  
Elevation    Site

MAP FINDINGS

Database(s)  
EDR ID Number  
EPA ID Number

**CON ED - MH 57009 (Continued)**

**1007206404**

Discr Type Ind:	Not reported
Discr Residue Ind:	Not reported
Discr Partial Reject Ind:	Not reported
Discr Full Reject Ind:	Not reported
Manifest Ref Num:	Not reported
Alt Fac RCRA Id:	Not reported
Alt Fac Sign Date:	Not reported
Mgmt Method Type Code:	Not reported
EPA ID:	NYP004009411
Facility Name:	CONSOLIDATED EDISON
Facility Address:	MH57009-55 BERRY
Facility City:	QUEENS
Facility Address 2:	Not reported
Country:	USA
County:	QU
Mailing Name:	CONSOLIDATED EDISON
Mailing Contact:	FRANKLIN MURRAY
Mailing Address:	4 IRVING PLACE RM 828
Mailing Address 2:	Not reported
Mailing City:	NEW YORK
Mailing State:	NY
Mailing Zip:	Not reported
Mailing Zip4:	Not reported
Mailing Country:	USA
Mailing Phone:	212-460-2808
Document ID:	NYG0096759
Manifest Status:	Completed copy
Trans1 State ID:	20856AD
Trans2 State ID:	Not reported
Generator Ship Date:	970716
Trans1 Recv Date:	970716
Trans2 Recv Date:	Not reported
TSD Site Recv Date:	970717
Part A Recv Date:	970813
Part B Recv Date:	970806
Generator EPA ID:	NYP004009411
Trans1 EPA ID:	NYD006982359
Trans2 EPA ID:	Not reported
TSDF ID:	NYD980593636
Waste Code:	B002 - PETROLEUM OIL WITH 50 BUT < 500 PPM PCB
Quantity:	01818
Units:	K - Kilograms (2.2 pounds)
Number of Containers:	001
Container Type:	TT - Cargo tank, tank trucks
Handling Method:	T Chemical, physical, or biological treatment.
Specific Gravity:	100
Year:	97
Manifest Tracking Num:	Not reported
Import Ind:	Not reported
Export Ind:	Not reported
Discr Quantity Ind:	Not reported
Discr Type Ind:	Not reported
Discr Residue Ind:	Not reported
Discr Partial Reject Ind:	Not reported
Discr Full Reject Ind:	Not reported
Manifest Ref Num:	Not reported

Map ID  
Direction  
Distance  
Distance (ft.)  
Elevation    Site

MAP FINDINGS

Database(s)  
EDR ID Number  
EPA ID Number

**CON ED - MH 57009 (Continued)**

**1007206404**

Alt Fac RCRA Id: Not reported  
Alt Fac Sign Date: Not reported  
Mgmt Method Type Code: Not reported  
EPA ID: NYP004009411  
Facility Name: CONSOLIDATED EDISON  
Facility Address: MH57009-55 BERRY  
Facility City: QUEENS  
Facility Address 2: Not reported  
Country: USA  
County: QU  
Mailing Name: CONSOLIDATED EDISON  
Mailing Contact: FRANKLIN MURRAY  
Mailing Address: 4 IRVING PLACE RM 828  
Mailing Address 2: Not reported  
Mailing City: NEW YORK  
Mailing State: NY  
Mailing Zip: Not reported  
Mailing Zip4: Not reported  
Mailing Country: USA  
Mailing Phone: 212-460-2808

**RCRA-NonGen:**

Date form received by agency: 02/27/1998  
Facility name: CON ED - MH 57009  
Facility address: 55 BERRY ST  
BROOKLYN, NY 112110000  
EPA ID: NYP004009411  
Mailing address: CONSOLIDATED EDISON INC  
4 IRVING PL RM 300  
NEW YORK, NY 100030000  
Contact: ANTHONY - DRUMMINGS  
Contact address: CONSOLIDATED EDISON INC  
NEW YORK, NY 100030000  
Contact country: US  
Contact telephone: (212) 460-3770  
Contact email: Not reported  
EPA Region: 02  
Classification: Non-Generator  
Description: Handler: Non-Generators do not presently generate hazardous waste

Handler accessibility indicator: Transferred to the program or state equivalent.

**Handler Activities Summary:**

U.S. importer of hazardous waste: Unknown  
Mixed waste (haz. and radioactive): Unknown  
Recycler of hazardous waste: Unknown  
Transporter of hazardous waste: Unknown  
Treater, storer or disposer of HW: No  
Underground injection activity: Unknown  
On-site burner exemption: Unknown  
Furnace exemption: Unknown  
Used oil fuel burner: Unknown  
Used oil processor: Unknown  
Used oil refiner: Unknown  
Used oil fuel marketer to burner: Unknown  
Used oil Specification marketer: Unknown  
Used oil transfer facility: Unknown



Map ID  
Direction  
Distance  
Distance (ft.)  
Elevation

MAP FINDINGS

CON ED - MH 57009 (Continued)

EDR ID Number  
EPA ID Number

1007206404

Used oil transporter: Unknown  
Off-site waste receiver: Commercial status unknown

Historical Generators:  
Date form received by agency: 02/26/1998  
Facility name: CON ED - MH 57009  
Classification: Large Quantity Generator  
  
Violation Status: No violations found

W148  
SE  
1/8-1/4  
1118 ft.

VAULT 2017  
55 BERRY ST  
BROOKLYN, NY

NY Spills S102239069  
NY Hist Spills N/A

Site 2 of 8 in cluster W

Relative:  
Higher

Actual:  
23 ft.

NY Spills:  
Site ID: 194948  
Facility Addr2: Not reported  
Facility ID: 9514404  
Spill Number: 9514404  
Facility Type: ER  
SWIS: 2401  
Region of Spill: 2  
Investigator: JHOCONNE  
Referred To: Not reported  
Spill Date: 02/11/96  
Reported to Dept: 02/11/96  
CID: 14  
Spill Cause: Equipment Failure  
Water Affected: Not reported  
Spill Source: Commercial/Industrial  
Spill Notifier: Responsible Party  
Cleanup Ceased: / /  
Cleanup Meets Std: False  
Last Inspection: / /  
Recommended Penalty: Penalty Not Recommended  
UST Trust: False  
Spill Class: Known release with minimal potential for fire or hazard. DEC Response.  
Willing Responsible Party. Corrective action taken.  
  
Spill Closed Dt: 02/07/05  
Remediation Phase: 0  
Date Entered In Computer: 02/11/96  
Spill Record Last Update: 02/07/05  
Spiller Name: PIRMEGGIA  
Spiller Company: CON ED  
Spiller Address: 4 IRVING PLACE  
Spiller City,St,Zip: MANHATTAN, NY 10003  
Spiller Company: 001  
Spiller Phone: (212) 580-6763  
Contact Name: PIRMEGGIA  
Contact Phone: (212) 580-6763  
DEC Region: 2  
Program Number: 9514404  
DER Facility ID: 162439  
Site ID: 194948  
Operable Unit ID: 1025390  
Operable Unit: 01

Map ID  
Direction  
Distance  
Distance (ft.)  
Elevation

MAP FINDINGS

**VAULT 2017 (Continued)**

EDR ID Number  
EPA ID Number

Database(s)

**S102239069**

Material ID: 556539  
Material Code: 0020A  
Material Name: TRANSFORMER OIL  
Case No.: Not reported  
Material FA: Petroleum  
Quantity: 4.00  
Units: Gallons  
Recovered: 0.00  
Resource Affected: Soil  
Oxygenate: False  
DEC Memo: Start CallerRemark - 9514404 transformer is leaking - see 95-14403 also a transformer which is adjacent to this vault - both drain to a sump which goes to a pollution plant not a water way that vault #2476 END CallerRemark - 9514404  
Remarks: Start DECRemark - 9514404 Prior to Sept, 2004 data translation this spill Lead DEC Field was "ENGELHARDT" See also spill #95414403. Steve Zalloughi, Con Ed - both transformers leaking, also fuel oil in vault. Found drip marks on street indicating fuel oil from outside source. Dark stains on wall indicate this may have happened before. Zalloughi feels that could be accidental or intentional dumping. 2 side-by-side transformers in different vaults. Sump pump in vault TM-2476. Sump in TM-2017, which flows to TM-2476. In TM-2017 PCB count >70 ppm (historical). Plan to wait for Chem Lab results on PCBs. Sump pump has been disengaged. Must schedule outage. Transformers are not stock items - will be removed. Leaks are from corrosion on bottom. 2/21/96: Tony Lebrono, Con Ed Chem Lab - Sump pit - <1 ppm PCB; vault bottom <1 ppm; debris on floor of vault 3 ppm; water/oil 8 ppm; oil from vault <1 ppm. To be cleaned when transformer removed and replaced. 2/7/04: Con Ed inspected vault in 8/04 - no contamination present. Close out. (JHO) END DECRemark - 9514404

**NY Hist Spills:**

Region of Spill: 2  
Spill Number: 9514404  
Investigator: ENGELHARDT  
Caller Name: Not reported  
Caller Agency: Not reported  
Caller Phone: Not reported  
Notifier Name: Not reported  
Notifier Agency: Not reported  
Notifier Phone: Not reported  
Spill Date/Time: 02/11/1996 11:10  
Reported to Dept Date/Time: 02/11/96 12:39  
SWIS: 61  
Spiller Name: CON ED  
Spiller Contact: PIRMEGGIA  
Spiller Phone: (212) 580-6763  
Spiller Contact: PIRMEGGIA  
Spiller Phone: (212) 580-6763  
Spiller Address: 4 IRVING PLACE  
Spiller City,St,Zip: MANHATTAN, NY 10003-  
Spill Cause: Equipment Failure  
Reported to Dept: On Land  
Water Affected: Not reported  
Spill Source: 02  
Spill Notifier: Responsible Party  
PBS Number: Not reported  
Cleanup Ceased: / /  
Cleanup Meets Std: False

Map ID  
 Direction  
 Distance  
 Distance (ft.)  
 Elevation    Site

MAP FINDINGS

Database(s)  
 EDR ID Number  
 EPA ID Number

**VAULT 2017 (Continued)**

**S102239069**

Last Inspection:                    / /  
 Recommended Penalty:          Penalty Not Recommended  
 Spiller Cleanup Dt:                / /  
 Enforcement Date:                / /  
 Invstgn Complete:                / /  
 UST Involvement:                False  
 Spill Class:                        Known release with minimal potential for fire or hazard. DEC Response.  
                                           Willing Responsible Party. Corrective action taken.  
 Spill Closed Dt:                    / /  
 Corrective Action Plan Submitted:        / /  
 Date Region Sent Summary to Central Office: / /  
 Date Spill Entered In Computer Data File:    02/11/96  
 Date Spill Entered In Computer Data File:    Not reported  
 Update Date:                        02/21/96  
 Is Updated:                        False  
 PBS Number:                        Not reported  
 Tank Number:                        Not reported  
 Tank Size:                         Not reported  
 Test Method:                        Not reported  
 Leak Rate Failed Tank:            Not reported  
 Gross Leak Rate:                   Not reported  
 Material Class Type:                Petroleum  
 Quantity Spilled:                  4  
 Unkonwn Quantity Spilled:        False  
 Units:                                Gallons  
 Quantity Recovered:                0  
 Unkonwn Quantity Recovered: False  
 Material:                            TRANSFORMER OIL  
 Class Type:                         TRANSFORMER OIL  
 Times Material Entry In File:    533  
 CAS Number:                        Not reported  
 Last Date:                          19940926  
 DEC Remarks:                    See also spill 95414403. Steve Zalloughi, Con Ed - both transformers leaking,  
                                           also fuel oil in vault. Found drip marks on street indicating fuel oil from  
                                           outside source. Dark stains on wall indicate this may have happened before.  
                                           Zalloughi feels that could be accidental or intentional dumping. 2  
                                           side-by-side transformers in different vaults. Sump pum in vault TM-2476. Sump  
                                           in TM-2017, which flows to TM-2476. In TM-2017 PCB count >70 ppm  
                                           historical). Plan to wait for Chem Lab resultson PCBs. Sump pump has been  
                                           disengaged. Must schedule outage. Transformers are not stock items - wil be  
                                           removed. Leaks are from corrosion on bottom. 2/21/96: Tony Lebrono, Con Ed  
                                           Chem Lab - Sump pit - <1 ppm PCB; vault bottom <1 ppm; debris on floor of  
                                           vault 3 ppm; water/oi 8 ppm; oil from vault <1 ppm. To be cleaned when  
                                           transformer removed and replaced.  
 Remark:                            transformer is leaking - see 95-14403 also a transformer which is adjacent to  
                                           this vault - both drain to a sump which goes to a pollution plant not a water  
                                           way that vault 2476

Map ID  
Direction  
Distance  
Distance (ft.)  
Elevation

MAP FINDINGS

**W149**  
**SE**  
**1/8-1/4**  
**1118 ft.**

**VAULT2476**  
**55 BERRY ST**  
**BROOKLYN, NY**

**NY Spills**  
**NY Hist Spills**

EDR ID Number  
EPA ID Number

**S103035648**  
**N/A**

**Relative:**  
**Higher**

**Site 3 of 8 in cluster W**

**Actual:**  
**23 ft.**

NY Spills:  
Site ID: 194947  
Facility Addr2: Not reported  
Facility ID: 9514403  
Spill Number: 9514403  
Facility Type: ER  
SWIS: 2401  
Region of Spill: 2  
Investigator: JHOCONNE  
Referred To: Not reported  
Spill Date: 02/11/96  
Reported to Dept: 02/11/96  
CID: 14  
Spill Cause: Equipment Failure  
Water Affected: Not reported  
Spill Source: Commercial/Industrial  
Spill Notifier: Responsible Party  
Cleanup Ceased: / /  
Cleanup Meets Std: False  
Last Inspection: / /  
Recommended Penalty: Penalty Not Recommended  
UST Trust: False  
Spill Class: Known release with minimal potential for fire or hazard. DEC Response.  
Willing Responsible Party. Corrective action taken.  
Spill Closed Dt: 02/07/05  
Remediation Phase: 0  
Date Entered In Computer: 02/11/96  
Spill Record Last Update: 02/07/05  
Spiller Name: Not reported  
Spiller Company: CON ED  
Spiller Address: 4 IRVING PLACE  
Spiller City,St,Zip: NEW YORK, NY 10003-  
Spiller Company: 001  
Spiller Phone: Not reported  
Contact Name: Not reported  
Contact Phone: Not reported  
DEC Region: 2  
Program Number: 9514403  
DER Facility ID: 162439  
Site ID: 194947  
Operable Unit ID: 1025388  
Operable Unit: 01  
Material ID: 354530  
Material Code: 0020A  
Material Name: TRANSFORMER OIL  
Case No.: Not reported  
Material FA: Petroleum  
Quantity: 4.00  
Units: Gallons  
Recovered: 0.00  
Resource Affected: Soil  
Oxygenate: False  
DEC Memo: Start CallerRemark - 9514403 TRANSFORMER LEAKED 4 GALLONS INTO THE HOLE END

Map ID  
Direction  
Distance  
Distance (ft.)  
Elevation    Site

MAP FINDINGS

Database(s)  
EDR ID Number  
EPA ID Number

VAULT2476 (Continued)

S103035648

Remarks:                    CallerRemark - 9514403  
Start DECRemark - 9514403 Prior to Sept, 2004 data translation this spill Lead  
DEC Field was "ENGELHARDT" See also spill #95414404. Steve Zalloughi, Con  
Ed - both transformers leaking, also fuel oil in vault. Found drip marks on  
street indicating fuel oil from outside source. Dark stains on wall indicate  
this may have happened before. Zalloughi feels that could be accidental or  
intentional dumping. 2 side-by-side transformers in different vaults. Sump pum  
in vault TM-2476. Sump in TM-2017, which flows to TM-2476. In TM-2017 PCB  
count >70 ppm (historical). Plan to wait for Chem Lab results on PCBs. Sump  
pump has been disengaged. Must schedule outage. Transformers are not stock  
items - wil be removed. Leaks are from corrosion on bottom. 2/21/96: Tony  
Lebrono, Con Ed Chem Lab - Sump pit - <1 ppm PCB; vault bottom <1 ppm; debris  
on floor of vault 3 ppm; water/oi 8 ppm; oil from vault <1 ppm. To be cleaned  
when transformer removed and replaced. 2/7/05: Con Ed conducted sitevisit in  
8/04 - no evidence of residual contamiantion. Sloe out. (JHO) END DECRemark -  
9514403

NY Hist Spills:

Region of Spill:                    2  
Spill Number:                    9514403  
Investigator:                    ENGELHARDT  
Caller Name:                    Not reported  
Caller Agency:                    Not reported  
Caller Phone:                    Not reported  
Notifier Name:                    Not reported  
Notifier Agency:                    Not reported  
Notifier Phone:                    Not reported  
Spill Date/Time:                    02/11/1996 10:57  
Reported to Dept Date/Time:                    02/11/96 11:48  
SWIS:                    61  
Spiller Name:                    CON ED  
Spiller Contact:                    Not reported  
Spiller Phone:                    ( ) -  
Spiller Address:                    4 IRVING PLACE  
Spiller City,St,Zip:                    MANHATTAN, NY 10003-  
Spill Cause:                    Equipment Failure  
Reported to Dept:                    On Land  
Water Affected:                    Not reported  
Spill Source:                    01  
Spill Notifier:                    Responsible Party  
PBS Number:                    Not reported  
Cleanup Ceased:                    / /  
Cleanup Meets Std:                    False  
Last Inspection:                    / /  
Recommended Penalty:                    Penalty Not Recommended  
Spiller Cleanup Dt:                    / /  
Enforcement Date:                    / /  
Invstgn Complete:                    / /  
UST Involvement:                    False  
Spill Class:                    Known release with minimal potential for fire or hazard. DEC Response.  
Willing Responsible Party. Corrective action taken.  
Spill Closed Dt:                    / /  
Corrective Action Plan Submitted:                    / /  
Date Region Sent Summary to Central Office:                    / /  
Date Spill Entered In Computer Data File:                    02/11/96  
Date Spill Entered In Computer Data File:                    Not reported  
Update Date:                    03/30/98

Map ID  
Direction  
Distance  
Distance (ft.)  
Elevation

MAP FINDINGS

VAULT2476 (Continued)

EDR ID Number  
EPA ID Number

Database(s)

S103035648

Is Updated: False  
PBS Number: Not reported  
Tank Number: Not reported  
Tank Size: Not reported  
Test Method: Not reported  
Leak Rate Failed Tank: Not reported  
Gross Leak Rate: Not reported  
Material Class Type: Petroleum  
Quantity Spilled: 4  
Unkonwn Quantity Spilled: False  
Units: Gallons  
Quantity Recovered: 0  
Unkonwn Quantity Recovered: False  
Material: TRANSFORMER OIL  
Class Type: TRANSFORMER OIL  
Times Material Entry In File: 533  
CAS Number: Not reported  
Last Date: 19940926  
DEC Remarks: See also spill 95414404. Steve Zalloughi, Con Ed - both transformers leaking, also fuel oil in vault. Found drip marks on street indicating fuel oil from outside source. Dark stains on wall indicate this may have happened before. Zalloughi feels that could be accidental or intentional dumping. 2 side-by-side transformers in different vaults. Sump pum in vault TM-2476. Sump in TM-2017, which flows to TM-2476. In TM-2017 PCB count >70 ppm historical). Plan to wait for Chem Lab results on PCBs. Sump pump has been disengaged. Must schedule outage. Transformers are not stock items - wil be removed. Leaks are from corrosion on bottom. 2/21/96: Tony Lebrono, Con Ed Chem Lab - Sump pit - <1 ppm PCB; vault bottom <1 ppm; debris on floor of vault 3 ppm; water/oi 8 ppm; oil from vault <1 ppm. To be cleaned when transformer removed and replaced.  
Remark: TRANSFORMER LEAKED 4 GALLONS INTO THE HOLE

P150  
NNE  
1/8-1/4  
1127 ft.  
HARDCHROME ELECTRO PROCESSING CORP  
8 MESEROLE AVE  
BROOKLYN, NY 11222

FINDS  
RCRA-LQG  
NY MANIFEST  
1000185169  
NYD002020758

Site 13 of 13 in cluster P

Relative:  
Lower

FINDS:  
Other Pertinent Environmental Activity Identified at Site

Actual:  
8 ft.

AFS (Aerometric Information Retrieval System (AIRS) Facility Subsystem) replaces the former Compliance Data System (CDS), the National Emission Data System (NEDS), and the Storage and Retrieval of Aerometric Data (SAROAD). AFS is the national repository for information concerning airborne pollution in the United States. AFS is used to track emissions and compliance data from industrial plants. AFS data are utilized by states to prepare State Implementation Plans to comply with regulatory programs and by EPA as an input for the estimation of total national emissions. AFS is undergoing a major redesign to support facility operating permits required under Title V of the Clean Air Act.

RCRAInfo is a national information system that supports the Resource Conservation and Recovery Act (RCRA) program through the tracking of events and activities related to facilities that generate, transport, and treat, store, or dispose of hazardous waste. RCRAInfo allows RCRA program staff to track the notification, permit, compliance, and corrective action activities required under RCRA.

Map ID  
Direction  
Distance  
Distance (ft.)  
Elevation    Site

MAP FINDINGS

Database(s)  
EDR ID Number  
EPA ID Number

**HARDCHROME ELECTRO PROCESSING CORP (Continued)**

**1000185169**

RCRA-LQG:

Date form received by agency: 04/06/2006  
Facility name: HARD CHROME ELECTRO PROCESSING CORP  
Facility address: 8 MESEROLE AVE  
BROOKLYN, NY 11222  
EPA ID: NYD002020758  
Mailing address: 12 FRANKLIN STREET  
BROOKLYN, NY 11222  
Contact: SAM BRACH  
Contact address: Not reported  
Not reported  
Contact country: Not reported  
Contact telephone: (718) 392-3636  
Contact email: KKHALLSA@PRIMEENVIRONMENTAL.COM  
EPA Region: 02  
Land type: Private  
Classification: Large Quantity Generator  
Description: Handler: generates 1,000 kg or more of hazardous waste during any calendar month; or generates more than 1 kg of acutely hazardous waste during any calendar month; or generates more than 100 kg of any residue or contaminated soil, waste or other debris resulting from the cleanup of a spill, into or on any land or water, of acutely hazardous waste during any calendar month; or generates 1 kg or less of acutely hazardous waste during any calendar month, and accumulates more than 1 kg of acutely hazardous waste at any time; or generates 100 kg or less of any residue or contaminated soil, waste or other debris resulting from the cleanup of a spill, into or on any land or water, of acutely hazardous waste during any calendar month, and accumulates more than 100 kg of that material at any time

Owner/Operator Summary:

Owner/operator name: HARD CHROME ELECTRO PROCESSING CORP  
Owner/operator address: Not reported  
Not reported  
Owner/operator country: US  
Owner/operator telephone: Not reported  
Legal status: Private  
Owner/Operator Type: Operator  
Owner/Op start date: 05/25/1989  
Owner/Op end date: Not reported  
  
Owner/operator name: HARD CHROME ELECTRO PROCESSING CORP  
Owner/operator address: 8 MESEROLE AVE  
BROOKLYN, NY 11222  
Owner/operator country: US  
Owner/operator telephone: Not reported  
Legal status: Private  
Owner/Operator Type: Owner  
Owner/Op start date: 05/25/1989  
Owner/Op end date: Not reported  
  
Owner/operator name: HARDCHROME ELECTRO PROCESSNG CORPORATION  
Owner/operator address: NOT REQUIRED  
NOT REQUIRED, WY 99999  
Owner/operator country: Not reported  
Owner/operator telephone: (212) 555-1212

Map ID  
Direction  
Distance  
Distance (ft.)  
Elevation

MAP FINDINGS

**HARDCHROME ELECTRO PROCESSING CORP (Continued)**

EDR ID Number  
EPA ID Number

Database(s)

**1000185169**

Legal status: Private  
Owner/Operator Type: Owner  
Owner/Op start date: Not reported  
Owner/Op end date: Not reported

Handler Activities Summary:

U.S. importer of hazardous waste: No  
Mixed waste (haz. and radioactive): No  
Recycler of hazardous waste: No  
Transporter of hazardous waste: No  
Treater, storer or disposer of HW: No  
Underground injection activity: No  
On-site burner exemption: No  
Furnace exemption: No  
Used oil fuel burner: No  
Used oil processor: No  
User oil refiner: No  
Used oil fuel marketer to burner: No  
Used oil Specification marketer: No  
Used oil transfer facility: No  
Used oil transporter: No  
Off-site waste receiver: Commercial status unknown

Universal Waste Summary:

Waste type: Batteries  
Accumulated waste on-site: No  
Generated waste on-site: No

Waste type: Lamps  
Accumulated waste on-site: No  
Generated waste on-site: No

Waste type: Pesticides  
Accumulated waste on-site: No  
Generated waste on-site: No

Waste type: Thermostats  
Accumulated waste on-site: No  
Generated waste on-site: No

Historical Generators:

Date form received by agency: 04/05/2006  
Facility name: HARD CHROME ELECTRO PROCESSING CORP  
Classification: Small Quantity Generator

Date form received by agency: 07/08/1999  
Facility name: HARD CHROME ELECTRO PROCESSING CORP  
Site name: HARDCHROME ELECTRO PROCESSING CORP  
Classification: Not a generator, verified

Date form received by agency: 11/18/1980  
Facility name: HARD CHROME ELECTRO PROCESSING CORP  
Site name: HARDCHROME ELECTRO PROCESSING CORP  
Classification: Large Quantity Generator



Map ID  
Direction  
Distance  
Distance (ft.)  
Elevation

MAP FINDINGS

Site

Database(s)

EDR ID Number  
EPA ID Number

**HARDCHROME ELECTRO PROCESSING CORP (Continued)**

**1000185169**

Hazardous Waste Summary:

Waste code: D000  
Waste name: Not Defined

Waste code: F007  
Waste name: SPENT CYANIDE PLATING BATH SOLUTIONS FROM ELECTROPLATING OPERATIONS

Waste code: F008  
Waste name: PLATING BATH RESIDUES FROM THE BOTTOM OF PLATING BATHS FROM ELECTROPLATING OPERATIONS WHERE CYANIDES ARE USED IN THE PROCESS.

Waste code: F009  
Waste name: SPENT STRIPPING AND CLEANING BATH SOLUTIONS FROM ELECTROPLATING OPERATIONS WHERE CYANIDES ARE USED IN THE PROCESS.

Waste code: D002  
Waste name: A WASTE WHICH HAS A PH OF LESS THAN 2 OR GREATER THAN 12.5 IS CONSIDERED TO BE A CORROSIVE HAZARDOUS WASTE. SODIUM HYDROXIDE, A CAUSTIC SOLUTION WITH A HIGH PH, IS OFTEN USED BY INDUSTRIES TO CLEAN OR DEGREASE PARTS. HYDROCHLORIC ACID, A SOLUTION WITH A LOW PH, IS USED BY MANY INDUSTRIES TO CLEAN METAL PARTS PRIOR TO PAINTING. WHEN THESE CAUSTIC OR ACID SOLUTIONS BECOME CONTAMINATED AND MUST BE DISPOSED, THE WASTE WOULD BE A CORROSIVE HAZARDOUS WASTE.

Waste code: D005  
Waste name: BARIUM

Biennial Reports:

Last Biennial Reporting Year: 2005

Annual Waste Handled:

Waste code: D002  
Waste name: A WASTE WHICH HAS A PH OF LESS THAN 2 OR GREATER THAN 12.5 IS CONSIDERED TO BE A CORROSIVE HAZARDOUS WASTE. SODIUM HYDROXIDE, A CAUSTIC SOLUTION WITH A HIGH PH, IS OFTEN USED BY INDUSTRIES TO CLEAN OR DEGREASE PARTS. HYDROCHLORIC ACID, A SOLUTION WITH A LOW PH, IS USED BY MANY INDUSTRIES TO CLEAN METAL PARTS PRIOR TO PAINTING. WHEN THESE CAUSTIC OR ACID SOLUTIONS BECOME CONTAMINATED AND MUST BE DISPOSED, THE WASTE WOULD BE A CORROSIVE HAZARDOUS WASTE.

Amount (Lbs): 24019.2

Waste code: D005  
Waste name: BARIUM  
Amount (Lbs): 50

Violation Status: No violations found

Evaluation Action Summary:

Evaluation date: 09/23/1999  
Evaluation: COMPLIANCE EVALUATION INSPECTION ON-SITE  
Area of violation: Not reported  
Date achieved compliance: Not reported  
Evaluation lead agency: EPA

Evaluation date: 08/05/1986

Map ID  
Direction  
Distance  
Distance (ft.)  
Elevation    Site

MAP FINDINGS

Database(s)    EDR ID Number  
EPA ID Number

**HARCHROME ELECTRO PROCESSING CORP (Continued)**

**1000185169**

Evaluation: COMPLIANCE EVALUATION INSPECTION ON-SITE  
Area of violation: Not reported  
Date achieved compliance: Not reported  
Evaluation lead agency: State

**NY MANIFEST:**

Document ID: MIA9667531  
Manifest Status: Not reported  
Trans1 State ID: NJD054126164  
Trans2 State ID: Not reported  
Generator Ship Date: 07/08/2005  
Trans1 Recv Date: 07/08/2005  
Trans2 Recv Date: Not reported  
TSD Site Recv Date: 07/15/2005  
Part A Recv Date: Not reported  
Part B Recv Date: Not reported  
Generator EPA ID: NYD002020758  
Trans1 EPA ID: 1637916AE  
Trans2 EPA ID: Not reported  
TSD ID: MID980991566  
Waste Code: D005 - BARIUM 100.0 MG/L TCLP  
Quantity: 00050  
Units: P - Pounds  
Number of Containers: 001  
Container Type: DF - Fiberboard or plastic drums (glass)  
Handling Method: T Chemical, physical, or biological treatment.  
Specific Gravity: 01.00  
Year: Not reported  
Manifest Tracking Num: Not reported  
Import Ind: Not reported  
Export Ind: Not reported  
Discr Quantity Ind: Not reported  
Discr Type Ind: Not reported  
Discr Residue Ind: Not reported  
Discr Partial Reject Ind: Not reported  
Discr Full Reject Ind: Not reported  
Manifest Ref Num: Not reported  
Alt Fac RCRA Id: Not reported  
Alt Fac Sign Date: Not reported  
Mgmt Method Type Code: Not reported  
EPA ID: NYD002020758  
Facility Name: HARCHROME ELECTRO PROCESSING CORP  
Facility Address: 8 MESEROLE AVE  
Facility City: BROOKLYN  
Facility Address 2: Not reported  
Country: USA  
County: KI  
Mailing Name: HARCHROME ELECTRO PROCESSING CORP  
Mailing Contact: N/S  
Mailing Address: 8 MESEROLE AVE  
Mailing Address 2: Not reported  
Mailing City: BROOKLYN  
Mailing State: NY  
Mailing Zip: Not reported  
Mailing Zip4: Not reported  
Mailing Country: USA  
Mailing Phone: 973-326-8800

Map ID  
Direction  
Distance  
Distance (ft.)  
Elevation    Site

MAP FINDINGS

Database(s)  
EDR ID Number  
EPA ID Number

**HARDCHROME ELECTRO PROCESSING CORP (Continued)**

**1000185169**

Document ID: MIA9667528  
Manifest Status: Not reported  
Trans1 State ID: NJD054126164  
Trans2 State ID: Not reported  
Generator Ship Date: 06/16/2005  
Trans1 Recv Date: 06/16/2005  
Trans2 Recv Date: Not reported  
TSD Site Recv Date: 06/22/2005  
Part A Recv Date: Not reported  
Part B Recv Date: Not reported  
Generator EPA ID: NYD002020758  
Trans1 EPA ID: 1646840ME  
Trans2 EPA ID: Not reported  
TSD ID: MID980991566  
Waste Code: D002 - NON-LISTED CORROSIVE WASTES  
Quantity: 00220  
Units: G - Gallons (liquids only)\* (8.3 pounds)  
Number of Containers: 004  
Container Type: DF - Fiberboard or plastic drums (glass)  
Handling Method: T Chemical, physical, or biological treatment.  
Specific Gravity: 01.00  
Waste Code: D002 - NON-LISTED CORROSIVE WASTES  
Quantity: 00330  
Units: G - Gallons (liquids only)\* (8.3 pounds)  
Number of Containers: 006  
Container Type: DF - Fiberboard or plastic drums (glass)  
Handling Method: Not reported  
Specific Gravity: 01.00  
Waste Code: D002 - NON-LISTED CORROSIVE WASTES  
Quantity: 00220  
Units: G - Gallons (liquids only)\* (8.3 pounds)  
Number of Containers: 004  
Container Type: DF - Fiberboard or plastic drums (glass)  
Handling Method: T Chemical, physical, or biological treatment.  
Specific Gravity: 01.00  
Waste Code: D002 - NON-LISTED CORROSIVE WASTES  
Quantity: 00220  
Units: G - Gallons (liquids only)\* (8.3 pounds)  
Number of Containers: 004  
Container Type: DF - Fiberboard or plastic drums (glass)  
Handling Method: T Chemical, physical, or biological treatment.  
Specific Gravity: 01.00  
Waste Code: D002 - NON-LISTED CORROSIVE WASTES  
Quantity: 00220  
Units: G - Gallons (liquids only)\* (8.3 pounds)  
Number of Containers: 004  
Container Type: DF - Fiberboard or plastic drums (glass)  
Handling Method: T Chemical, physical, or biological treatment.  
Specific Gravity: 01.00  
Waste Code: Not reported  
Quantity: Not reported  
Units: Not reported  
Number of Containers: Not reported  
Container Type: Not reported  
Handling Method: T Chemical, physical, or biological treatment.  
Specific Gravity: Not reported  
Year: Not reported  
Manifest Tracking Num: Not reported  
Import Ind: Not reported  
Export Ind: Not reported  
Discr Quantity Ind: Not reported  
Discr Type Ind: Not reported  
Discr Residue Ind: Not reported  
Discr Partial Reject Ind: Not reported

Map ID  
Direction  
Distance  
Distance (ft.)  
Elevation    Site

MAP FINDINGS

Database(s)  
EDR ID Number  
EPA ID Number

**HARCHROME ELECTRO PROCESSING CORP (Continued)**

**1000185169**

Discr Full Reject Ind: Not reported  
Manifest Ref Num: Not reported  
Alt Fac RCRA Id: Not reported  
Alt Fac Sign Date: Not reported  
Mgmt Method Type Code: Not reported  
EPA ID: NYD002020758  
Facility Name: HARCHROME ELECTRO PROCESSING CORP  
Facility Address: 8 MESEROLE AVE  
Facility City: BROOKLYN  
Facility Address 2: Not reported  
Country: USA  
County: KI  
Mailing Name: HARCHROME ELECTRO PROCESSING CORP  
Mailing Contact: N/S  
Mailing Address: 8 MESEROLE AVE  
Mailing Address 2: Not reported  
Mailing City: BROOKLYN  
Mailing State: NY  
Mailing Zip: Not reported  
Mailing Zip4: Not reported  
Mailing Country: USA  
Mailing Phone: 973-326-8800

Document ID: MIA9667530  
Manifest Status: Not reported  
Trans1 State ID: NJD054126164  
Trans2 State ID: Not reported  
Generator Ship Date: 07/08/2005  
Trans1 Recv Date: 07/08/2005  
Trans2 Recv Date: Not reported  
TSD Site Recv Date: 07/15/2005  
Part A Recv Date: Not reported  
Part B Recv Date: Not reported  
Generator EPA ID: NYD002020758  
Trans1 EPA ID: 1637916ME  
Trans2 EPA ID: Not reported  
TSDF ID: MID980991566  
Waste Code: D002 - NON-LISTED CORROSIVE WASTES  
Quantity: 01625  
Units: G - Gallons (liquids only)\* (8.3 pounds)  
Number of Containers: 030  
Container Type: DF - Fiberboard or plastic drums (glass)  
Handling Method: T Chemical, physical, or biological treatment.  
Specific Gravity: 01.00  
Waste Code: D002 - NON-LISTED CORROSIVE WASTES  
Quantity: 00090  
Units: G - Gallons (liquids only)\* (8.3 pounds)  
Number of Containers: 003  
Container Type: DF - Fiberboard or plastic drums (glass)  
Handling Method: Not reported  
Specific Gravity: 01.00  
Waste Code: D002 - NON-LISTED CORROSIVE WASTES  
Quantity: 00030  
Units: G - Gallons (liquids only)\* (8.3 pounds)  
Number of Containers: 001  
Container Type: DF - Fiberboard or plastic drums (glass)  
Handling Method: T Chemical, physical, or biological treatment.

Map ID  
Direction  
Distance  
Distance (ft.)  
Elevation    Site

MAP FINDINGS

Database(s)  
EDR ID Number  
EPA ID Number

**HARCHROME ELECTRO PROCESSING CORP (Continued)**

**1000185169**

Specific Gravity: 01.00  
Waste Code: D002 - NON-LISTED CORROSIVE WASTES  
Quantity: 00090  
Units: G - Gallons (liquids only)\* (8.3 pounds)  
Number of Containers: 002  
Container Type: DM - Metal drums, barrels  
Handling Method: T Chemical, physical, or biological treatment.  
Specific Gravity: 01.00  
Waste Code: Not reported  
Quantity: Not reported  
Units: Not reported  
Number of Containers: Not reported  
Container Type: Not reported  
Handling Method: T Chemical, physical, or biological treatment.  
Specific Gravity: Not reported  
Year: Not reported  
Manifest Tracking Num: Not reported  
Import Ind: Not reported  
Export Ind: Not reported  
Discr Quantity Ind: Not reported  
Discr Type Ind: Not reported  
Discr Residue Ind: Not reported  
Discr Partial Reject Ind: Not reported  
Discr Full Reject Ind: Not reported  
Manifest Ref Num: Not reported  
Alt Fac RCRA Id: Not reported  
Alt Fac Sign Date: Not reported  
Mgmt Method Type Code: Not reported  
EPA ID: NYD002020758  
Facility Name: HARCHROME ELECTRO PROCESSING CORP  
Facility Address: 8 MESEROLE AVE  
Facility City: BROOKLYN  
Facility Address 2: Not reported  
Country: USA  
County: KI  
Mailing Name: HARCHROME ELECTRO PROCESSING CORP  
Mailing Contact: N/S  
Mailing Address: 8 MESEROLE AVE  
Mailing Address 2: Not reported  
Mailing City: BROOKLYN  
Mailing State: NY  
Mailing Zip: Not reported  
Mailing Zip4: Not reported  
Mailing Country: USA  
Mailing Phone: 973-326-8800

**R151    LOT 36,TAXBLOCK 2317**  
**SSW    63 NORTH 7 STREET**  
**1/8-1/4    BROOKLYN, NY 11211**  
**1133 ft.**

**E DESIGNATION    S108076554**  
**N/A**

**Relative:    Site 4 of 6 in cluster R**  
**Higher**

**Actual:    E DESIGNATION:**  
**20 ft.    Tax Lot(s):    36**  
**E-No:    E-138**  
**Effective Date:    5/11/2005**  
**Satisfaction Date:    Not reported**  
**Ceqr Number:    04DCP003K**

Map ID  
Direction  
Distance  
Distance (ft.)  
Elevation

MAP FINDINGS

LOT 36,TAXBLOCK 2317 (Continued)

EDR ID Number  
EPA ID Number

Database(s)

S108076554

Ulurp Number: 050110 ZRK, 050111 ZMK, 050415 MMK, 040416 MMK, 040417 MMK, 040418 MMK, 050110 (A) ZRK, 050111 (A) ZMK  
Zoning Map No: 12c, 12d, 13a, 13b  
Description: Underground Gasoline Storage Tanks\* Testing Protocol  
Description 2: Not reported  
Borough Code: BK  
Community District: 301  
Census Tract: 557  
Census Block: 2006  
School District: 14  
City Council District: 33  
Fire Company: E221  
Health Area: 30  
Police Precinct: 094  
Zone District 1: M1-2/R6B  
Zone District 2: M1-2/R6A  
Commercial Overlay1: Not reported  
Commercial Overlay2: Not reported  
Special Purpose District1: MX-8  
Special Purpose District2: Not reported  
All Components1: M1-2/R6B/MX-8  
All Components2: M1-2/R6A  
Split Boundary Indicator: Y  
Building Class: Z9  
Land Use Category: Not reported  
Number of Easements: 0  
Owner, Type of Code: P  
Owner Name: CARPORT CORP  
Lot Area: 000005000  
Total Building Floor Area: 00000000000  
Commercial Floor Area: 00000000000  
Office Floor Area: 00000000000  
Retail Floor Area: 00000000000  
Garage Floor Area: 00000000000  
Storage Floor Area: 00000000000  
Factory Floor Area: 00000000000  
Other Floor Area: 00000000000  
Floor Area,Total Bld Source Code7  
Number of Buildings: 00001  
Number of Floors: 001.00  
Residential Units: 00000  
Non and Residential Units: 00000  
Lot Frontage: 0050.00  
Lot Depth: 0100.00  
Building Frontage: 0010.00  
Building Depth: 0010.00  
Proximity Code: 0  
Irregular Lot Code: N  
Lot Type: 5  
Basement Type Grade: 5  
Land Assessed Value: 00000033750  
Total Assessed Value: 00000034200  
Land Exempt Value: 00000000000  
Total Exempt Value: 00000000000  
Year Built: 1950  
Year Built Code: E  
Year Altered1: 0000

Map ID  
Direction  
Distance  
Distance (ft.)  
Elevation

MAP FINDINGS

LOT 36,TAXBLOCK 2317 (Continued)

EDR ID Number  
EPA ID Number

Database(s)

S108076554

Year Altered2: 0000  
Historic District Name: Not reported  
Landmark Name: Not reported  
Built Floor Area Ratio-Far: 0000.00  
Maximum Allowable Far: 02.00  
Borough Code: 3  
Borough Tax Block And Lot: 3023170036  
Condominium Number: 00000  
Census Tract 2: 0557  
X Coordinate: 0995028  
Y Coordinate: 0201671  
Zoning Map: 12C  
Sanborn Map: 304 013  
Tax Map: 30804  
E Designation No: E-138  
Date of RPAD Data: 11/2005  
Date of DCAS Data: 01/2006  
Date of Zoning Data: 11/2005  
Date of Major Property Data: 11/2005  
Date of Landmark Data: 12/2005  
Date of Base Map Data: 01/2006  
Date of Mass Appraisal Data: 11/2005  
Date of Political and Adm Data: 08/2005  
Pluto-Base Map Indicator: 1

X152  
North  
1/8-1/4  
1134 ft.

CON EDISON - VS 5778  
40-49 QUAY ST.  
BROOKLYN, NY 11211

NY MANIFEST 1008195632  
RCRA-NonGen NYP004110946

Relative:  
Lower

Site 1 of 9 in cluster X

Actual:  
8 ft.

NY MANIFEST:  
Document ID: NYE1316538  
Manifest Status: Not reported  
Trans1 State ID: NYD006982359  
Trans2 State ID: Not reported  
Generator Ship Date: 05/13/2003  
Trans1 Recv Date: 05/13/2003  
Trans2 Recv Date: Not reported  
TSD Site Recv Date: 05/13/2003  
Part A Recv Date: Not reported  
Part B Recv Date: Not reported  
Generator EPA ID: NYP004110946  
Trans1 EPA ID: NYD980593636  
Trans2 EPA ID: Not reported  
TSDF ID: 46235JM  
Waste Code: B002 - PETROLEUM OIL WITH 50 BUT < 500 PPM PCB  
Quantity: 01087  
Units: K - Kilograms (2.2 pounds)  
Number of Containers: 001  
Container Type: TT - Cargo tank, tank trucks  
Handling Method: T Chemical, physical, or biological treatment.  
Specific Gravity: 01.00  
Year: 03  
Manifest Tracking Num: Not reported  
Import Ind: Not reported  
Export Ind: Not reported  
Discr Quantity Ind: Not reported

Map ID  
Direction  
Distance  
Distance (ft.)  
Elevation

MAP FINDINGS

CON EDISON - VS 5778 (Continued)

EDR ID Number  
EPA ID Number

Database(s)

1008195632

Discr Type Ind: Not reported  
Discr Residue Ind: Not reported  
Discr Partial Reject Ind: Not reported  
Discr Full Reject Ind: Not reported  
Manifest Ref Num: Not reported  
Alt Fac RCRA Id: Not reported  
Alt Fac Sign Date: Not reported  
Mgmt Method Type Code: Not reported  
EPA ID: NYP004110946  
Facility Name: CONSOLIDATED EDISON  
Facility Address: 40 49 QUAY ST V5778  
Facility City: BROOKLYN  
Facility Address 2: Not reported  
Country: USA  
County: KI  
Mailing Name: CONSOLIDATED EDISON  
Mailing Contact: FRANKLIN MURRAY  
Mailing Address: 4 IRVING PLACE RM 828  
Mailing Address 2: Not reported  
Mailing City: NEW YORK  
Mailing State: NY  
Mailing Zip: Not reported  
Mailing Zip4: Not reported  
Mailing Country: USA  
Mailing Phone: 212-460-2808

RCRA-NonGen:

Date form received by agency: 02/26/2004  
Facility name: CON EDISON - VS 5778  
Facility address: 40-49 QUAY ST.  
BROOKLYN, NY 11211  
EPA ID: NYP004110946  
Mailing address: 4 IRVING PLACE  
NEW YORK, NY 10003  
Contact: ANTHONY - DRUMMINGS  
Contact address: 4 IRVING PLACE  
NEW YORK, NY 10003  
Contact country: US  
Contact telephone: (212) 460-3770  
Contact email: Not reported  
EPA Region: 02  
Classification: Non-Generator  
Description: Handler: Non-Generators do not presently generate hazardous waste

Owner/Operator Summary:

Owner/operator name: CONSOLIDATED EDISON COMPANY OF NY, INC.  
Owner/operator address: 4 IRVING PLACE  
NEW YORK, NY 10003  
Owner/operator country: US  
Owner/operator telephone: Not reported  
Legal status: Private  
Owner/Operator Type: Operator  
Owner/Op start date: 05/13/2003  
Owner/Op end date: Not reported

Owner/operator name: CONSOLIDATED EDISON COMPANY OF NY, INC.



Map ID  
Direction  
Distance  
Distance (ft.)  
Elevation

MAP FINDINGS

**CON EDISON - VS 5778 (Continued)**

EDR ID Number  
EPA ID Number

Database(s)

**1008195632**

Owner/operator address: 4 IRVING PLACE  
NEW YORK, NY 10003  
Owner/operator country: US  
Owner/operator telephone: Not reported  
Legal status: Private  
Owner/Operator Type: Owner  
Owner/Op start date: 05/13/2003  
Owner/Op end date: Not reported

Handler accessibility indicator: Transferred to the program or state equivalent.

**Handler Activities Summary:**

U.S. importer of hazardous waste: No  
Mixed waste (haz. and radioactive): No  
Recycler of hazardous waste: No  
Transporter of hazardous waste: No  
Treater, storer or disposer of HW: No  
Underground injection activity: No  
On-site burner exemption: No  
Furnace exemption: No  
Used oil fuel burner: No  
Used oil processor: No  
Used oil refiner: No  
Used oil fuel marketer to burner: No  
Used oil Specification marketer: No  
Used oil transfer facility: No  
Used oil transporter: No  
Off-site waste receiver: Commercial status unknown

**Universal Waste Summary:**

Waste type: Batteries  
Accumulated waste on-site: No  
Generated waste on-site: No

Waste type: Lamps  
Accumulated waste on-site: No  
Generated waste on-site: No

Waste type: Pesticides  
Accumulated waste on-site: No  
Generated waste on-site: No

Waste type: Thermostats  
Accumulated waste on-site: No  
Generated waste on-site: No

**Historical Generators:**

Date form received by agency: 02/25/2004  
Facility name: CON EDISON - VS 5778  
Classification: Large Quantity Generator

**Hazardous Waste Summary:**

Waste code: B002  
Waste name: B002

Violation Status: No violations found

Map ID  
Direction  
Distance  
Distance (ft.)  
Elevation

MAP FINDINGS

Site

Database(s)

EDR ID Number  
EPA ID Number

**X153**  
**North**  
**1/8-1/4**  
**1134 ft.**

**QUAY STREET SHOP**  
**40-96 QUAY STREET**  
**GREEN POINT, NY 11222**

**UST**  
**HIST UST**

**U000402774**  
**N/A**

**Relative:**  
**Lower**

**Site 2 of 9 in cluster X**

UST:

**Actual:**  
**8 ft.**

UST:

Facility Id: 2-260428  
Region: STATE  
Expiration Date: 11/17/08  
Renewal Date: 04/16/03  
Total Capacity: 0  
Facility Type: Not reported  
Mailing Company: MTA - NYC TRANSIT AUTHORITY  
Mailing Title: Not reported  
Mailing Contact: JOSEPHINE BROWN, OSS  
Mailing Address: 2 BROADWAY  
Mailing Address 2: 27TH FLOOR  
Mailing City: NEW YORK  
Mailing State: NY  
Mailing Zip Code: 10004  
Mailing Phone No: (646) 252-5777  
Mailing Email: Not reported  
Owner Title: Not reported  
Owner Name: Not reported  
Owner Address: 2 BROADWAY  
Owner Address 2: Not reported  
Owner State: NY  
Owner Zip Code: 10004  
Owner Phone: (646) 252-5777  
Owner Company: NYC TRANSIT AUTHORITY  
Emergency Contact: JOSEPHINE BROWN  
Emergency Phone: (646) 252-5777  
Operator: NYC TRANSIT AUTHORITY  
Operator Phone: (718) 243-4581  
Owner City: NEW YORK  
Owner Sub Type: NYS DEPT OF STATE (State Government)  
UTM X: 587964.43750  
UTM Y: 4508881.50000  
Site Type Name: Other  
Site Type Status: Unregulated  
Comments: notified that there is a new owner, record update 11/17/98 (dq) \*No EGM\*  
01/20/99: Eric Jones of NYC Transit called in to notify that there are only  
TWO tanks at this site. Tank 01L and 01R are the same ones with QUA-1 and  
QUA-2. Tank 01L and 01R are deleted. updated. PYH Eric @ (718)243-4350.

Program Type: PBS

Tank Number: QUA-1  
Tank Location Name: Underground  
Tank Status: Closed - In Place  
Tank Model: Not reported  
Pipe Model: Not reported  
Active Status: Inactive  
Install Date: / /  
Capacity Gallons: 7500  
Material Name: #2 Fuel Oil  
Percentage: 100.00

Map ID  
Direction  
Distance  
Distance (ft.)  
Elevation    Site

MAP FINDINGS

Database(s)  
EDR ID Number  
EPA ID Number

**QUAY STREET SHOP (Continued)**

**U000402774**

Tank Type Name: Steel/Carbon Steel/Iron  
Tank Internal Protection: None  
Tank Internal Protection 1: None  
Tank Internal Protection 2: Not reported  
Pipe Location Name: Aboveground  
Pipe Type Name: Steel/Carbon Steel/Iron  
Pipe External Protection 1: None  
Pipe External Protection 2: Not reported  
Tank Secondary Containment 1: None  
Tank Secondary Containment 2: Not reported  
Pipe Secondary Containment: Not reported  
Tank Leak Detection 1: None  
Tank Leak Detection 2: Not reported  
Pipe Leak Detection 1: Not reported  
Pipe Leak Detection 2: Not reported  
Type Of Overfill Prevention 1: None  
Type Of Overfill Prevention 2: Not reported  
Dispenser Method: Not reported  
Spill Prevention: Not reported  
Tightness Test Method: Horner EYZ3/EYZ3 Locator Plus  
Date Tested: 12/03/02  
Next Test Date: / /  
Date Tank Closed: 08/17/05

Tank Number: QUA-2  
Tank Location Name: Underground  
Tank Status: Closed - In Place  
Tank Model: Not reported  
Pipe Model: Not reported  
Active Status: Inactive  
Install Date: / /  
Capacity Gallons: 7500  
Material Name: #2 Fuel Oil  
Percentage: 100.00  
Tank Type Name: Steel/Carbon Steel/Iron  
Tank Internal Protection: None  
Tank Internal Protection 1: None  
Tank Internal Protection 2: Not reported  
Pipe Location Name: Aboveground  
Pipe Type Name: Steel/Carbon Steel/Iron  
Pipe External Protection 1: None  
Pipe External Protection 2: Not reported  
Tank Secondary Containment 1: None  
Tank Secondary Containment 2: Not reported  
Pipe Secondary Containment: Not reported  
Tank Leak Detection 1: None  
Tank Leak Detection 2: Not reported  
Pipe Leak Detection 1: Not reported  
Pipe Leak Detection 2: Not reported  
Type Of Overfill Prevention 1: None  
Type Of Overfill Prevention 2: Not reported  
Dispenser Method: Not reported  
Spill Prevention: Not reported  
Tightness Test Method: Horner EYZ3/EYZ3 Locator Plus  
Date Tested: 12/03/02  
Next Test Date: / /

Map ID  
Direction  
Distance  
Distance (ft.)  
Elevation

MAP FINDINGS

**QUAY STREET SHOP (Continued)**

EDR ID Number  
EPA ID Number

Database(s)

**U000402774**

Date Tank Closed: 08/17/05

**HIST UST:**

PBS Number: 2-260428  
SPDES Number: Not reported  
Emergency Contact: HOWARD MATZA  
Emergency Telephone: (718) 243-4581  
Operator: NYC TRANSIT AUTHORITY  
Operator Telephone: (000) 000-0000  
Owner Name: NYC TRANSIT AUTHORITY  
Owner Address: 370 JAY STREET, ROOM 319  
Owner City,St,Zip: BROOKLYN, NY 11201  
Owner Telephone: (718) 243-4581  
Owner Type: State Government  
Owner Subtype: NYS Department of State  
Mailing Name: NYC TRANSIT AUTHORITY  
Mailing Address: 370 JAY STREET  
Mailing Address 2: ROOM 819  
Mailing City,St,Zip: BROOKLYN, NY 11201  
Mailing Contact: MR. HOWARD MATZA  
Mailing Telephone: (718) 243-4581  
Owner Mark: Second Owner  
Facility Status: 1 - Active PBS facility, i.e. total capacity of the PBS tanks is greater than 1,100 gallons, regardless if Subpart 360-14 tanks exist or not at the facility.  
Facility Addr2: 40 QUAY ST  
SWIS ID: 6101  
Old PBS Number: Not reported  
Facility Type: OTHER  
Inspected Date: Not reported  
Inspector: Not reported  
Inspection Result: Not reported  
Federal ID: Not reported  
Certification Flag: False  
Certification Date: 02/01/1999  
Expiration Date: 11/17/2003  
Renew Flag: False  
Renewal Date: Not reported  
Total Capacity: 15000  
FAMT: True  
Facility Screen: No Missing Data  
Owner Screen: Minor Data Missing  
Tank Screen: No Missing Data  
Dead Letter: False  
CBS Number: Not reported  
Town or City: NEW YORK CITY  
County Code: 61  
Town or City: 01  
Region: 2  
Tank Id: QUA-1  
Tank Location: UNDERGROUND  
Tank Status: In Service  
Install Date: Not reported  
Capacity (gals): 7500  
Product Stored: NOS 1,2, OR 4 FUEL OIL  
Tank Type: Steel/carbon steel

Map ID  
Direction  
Distance  
Distance (ft.)  
Elevation

MAP FINDINGS

QUAY STREET SHOP (Continued)

EDR ID Number  
EPA ID Number

Database(s)

U000402774

Tank Internal: None  
Tank External: None  
Pipe Location: Aboveground  
Pipe Type: STEEL/IRON  
Pipe Internal: None  
Pipe External: None  
Second Containment: None  
Leak Detection: None  
Overfill Prot: None  
Dispenser: 0  
Date Tested: 12/01/1997  
Next Test Date: 12/01/2002  
Missing Data for Tank: No Missing Data  
Date Closed: Not reported  
Test Method: USTest 2000  
Deleted: False  
Updated: True  
Lat/long: Not reported

Tank Id: QUA-2  
Tank Location: UNDERGROUND  
Tank Status: In Service  
Install Date: Not reported  
Capacity (gals): 7500  
Product Stored: NOS 1,2, OR 4 FUEL OIL  
Tank Type: Steel/carbon steel  
Tank Internal: None  
Tank External: None  
Pipe Location: Aboveground  
Pipe Type: STEEL/IRON  
Pipe Internal: None  
Pipe External: None  
Second Containment: None  
Leak Detection: None  
Overfill Prot: None  
Dispenser: 0  
Date Tested: 12/01/1997  
Next Test Date: 12/01/2002  
Missing Data for Tank: No Missing Data  
Date Closed: Not reported  
Test Method: USTest 2000  
Deleted: False  
Updated: True  
Lat/long: Not reported

X154 LOT 1,TAXBLOCK 2590  
North 40 QUAY STREET  
1/8-1/4 BROOKLYN, NY 11222  
1134 ft.

E DESIGNATION S108076178  
N/A

Relative:  
Lower

Site 3 of 9 in cluster X

Actual:  
8 ft.

E DESIGNATION:  
Tax Lot(s): 1  
E-No: E-138  
Effective Date: 5/11/2005  
Satisfaction Date: Not reported  
Ceqr Number: 04DCP003K

Map ID  
Direction  
Distance  
Distance (ft.)  
Elevation

MAP FINDINGS

**LOT 1,TAXBLOCK 2590 (Continued)**

**S108076178**

Ulurp Number:	050110 ZRK, 050111 ZMK, 050415 MMK, 040416 MMK, 040417 MMK, 040418 MMK, 050110 (A) ZRK, 050111 (A) ZMK
Zoning Map No:	12c, 12d, 13a, 13b
Description:	Underground Gasoline Storage Tanks* Testing Protocol
Description 2:	Not reported
Borough Code:	BK
Community District:	301
Census Tract:	577
Census Block:	1010
School District:	14
City Council District:	33
Fire Company:	L106
Health Area:	30
Police Precinct:	094
Zone District 1:	R6
Zone District 2:	M3-1
Commercial Overlay1:	C2-4
Commercial Overlay2:	Not reported
Special Purpose District1:	Not reported
Special Purpose District2:	Not reported
All Components1:	C2-4/R6
All Components2:	M3-1
Split Boundary Indicator:	Y
Building Class:	E3
Land Use Category:	06
Number of Easements:	1
Owner, Type of Code:	P
Owner Name:	NEW YORK CITY TRANSIT
Lot Area:	000080617
Total Building Floor Area:	00000072600
Commercial Floor Area:	00000072600
Office Floor Area:	00000000000
Retail Floor Area:	00000000000
Garage Floor Area:	00000000000
Storage Floor Area:	00000072600
Factory Floor Area:	00000000000
Other Floor Area:	00000000000
Floor Area,Total Bld Source Code7	
Number of Buildings:	00001
Number of Floors:	001.00
Residential Units:	00000
Non and Residential Units:	00001
Lot Frontage:	0602.25
Lot Depth:	0159.00
Building Frontage:	0570.00
Building Depth:	0140.00
Proximity Code:	0
Irregular Lot Code:	Y
Lot Type:	5
Basement Type Grade:	5
Land Assessed Value:	00000386100
Total Assessed Value:	00001067400
Land Exempt Value:	00000386100
Total Exempt Value:	00001067400
Year Built:	1973
Year Built Code:	Not reported
Year Altered1:	0000

Map ID  
Direction  
Distance  
Distance (ft.)  
Elevation

MAP FINDINGS

LOT 1,TAXBLOCK 2590 (Continued)

EDR ID Number  
EPA ID Number

Database(s)

S108076178

Year Altered2:	0000
Historic District Name:	Not reported
Landmark Name:	Not reported
Built Floor Area Ratio-Far:	0000.90
Maximum Allowable Far:	02.43
Borough Code:	3
Borough Tax Block And Lot:	3025900001
Condominium Number:	00000
Census Tract 2:	0577
X Coordinate:	0995622
Y Coordinate:	0203734
Zoning Map:	12C
Sanborn Map:	304 004
Tax Map:	30902
E Designation No:	E-138
Date of RPAD Data:	11/2005
Date of DCAS Data:	01/2006
Date of Zoning Data:	11/2005
Date of Major Property Data:	11/2005
Date of Landmark Data:	12/2005
Date of Base Map Data:	01/2006
Date of Mass Appraisal Data:	11/2005
Date of Political and Adm Data:	08/2005
Pluto-Base Map Indicator:	1
Tax Lot(s):	1
E-No:	E-138
Effective Date:	5/11/2005
Satisfaction Date:	Not reported
Ceqr Number:	04DCP003K
Ulurp Number:	050110 ZRK, 050111 ZMK, 050415 MMK, 040416 MMK, 040417 MMK, 040418 MMK, 050110 (A) ZRK, 050111 (A) ZMK
Zoning Map No:	12c, 12d, 13a, 13b
Description:	Window Wall Attenuation & Alternate Ventilation
Description 2:	Not reported
Borough Code:	BK
Community District:	301
Census Tract:	577
Census Block:	1010
School District:	14
City Council District:	33
Fire Company:	L106
Health Area:	30
Police Precinct:	094
Zone District 1:	R6
Zone District 2:	M3-1
Commercial Overlay1:	C2-4
Commercial Overlay2:	Not reported
Special Purpose District1:	Not reported
Special Purpose District2:	Not reported
All Components1:	C2-4/R6
All Components2:	M3-1
Split Boundary Indicator:	Y
Building Class:	E3
Land Use Category:	06
Number of Easements:	1
Owner, Type of Code:	P

Map ID  
Direction  
Distance  
Distance (ft.)  
Elevation

MAP FINDINGS

**LOT 1,TAXBLOCK 2590 (Continued)**

EDR ID Number  
EPA ID Number

Database(s)

**S108076178**

Owner Name: NEW YORK CITY TRANSIT  
Lot Area: 000080617  
Total Building Floor Area: 00000072600  
Commercial Floor Area: 00000072600  
Office Floor Area: 00000000000  
Retail Floor Area: 00000000000  
Garage Floor Area: 00000000000  
Storage Floor Area: 00000072600  
Factory Floor Area: 00000000000  
Other Floor Area: 00000000000  
Floor Area,Total Bld Source Code7  
Number of Buildings: 00001  
Number of Floors: 001.00  
Residential Units: 00000  
Non and Residential Units: 00001  
Lot Frontage: 0602.25  
Lot Depth: 0159.00  
Building Frontage: 0570.00  
Building Depth: 0140.00  
Proximity Code: 0  
Irregular Lot Code: Y  
Lot Type: 5  
Basement Type Grade: 5  
Land Assessed Value: 00000386100  
Total Assessed Value: 00001067400  
Land Exempt Value: 00000386100  
Total Exempt Value: 00001067400  
Year Built: 1973  
Year Built Code: Not reported  
Year Altered1: 0000  
Year Altered2: 0000  
Historic District Name: Not reported  
Landmark Name: Not reported  
Built Floor Area Ratio-Far: 0000.90  
Maximum Allowable Far: 02.43  
Borough Code: 3  
Borough Tax Block And Lot: 3025900001  
Condominium Number: 00000  
Census Tract 2: 0577  
X Coordinate: 0995622  
Y Coordinate: 0203734  
Zoning Map: 12C  
Sanborn Map: 304 004  
Tax Map: 30902  
E Designation No: E-138  
Date of RPAD Data: 11/2005  
Date of DCAS Data: 01/2006  
Date of Zoning Data: 11/2005  
Date of Major Property Data: 11/2005  
Date of Landmark Data: 12/2005  
Date of Base Map Data: 01/2006  
Date of Mass Appraisal Data: 11/2005  
Date of Political and Adm Data: 08/2005  
Pluto-Base Map Indicator: 1



Map ID  
Direction  
Distance  
Distance (ft.)  
Elevation

MAP FINDINGS

	Site	Database(s)	EDR ID Number EPA ID Number
<b>X155</b> <b>North</b> <b>1/8-1/4</b> <b>1134 ft.</b>	<b>STRUCTURE #5778</b> <b>40-96 QUAY STREET</b> <b>BROOKLYN, NY</b>  <b>Site 4 of 9 in cluster X</b>	<b>NY Spills</b>	<b>S106014636</b> <b>N/A</b>
<b>Relative:</b> <b>Lower</b>	NY Spills:		
	Site ID:	152295	
<b>Actual:</b> <b>8 ft.</b>	Facility Addr2:	Not reported	
	Facility ID:	0302307	
	Spill Number:	0302307	
	Facility Type:	ER	
	SWIS:	2401	
	Region of Spill:	2	
	Investigator:	SKARAKHA	
	Referred To:	Not reported	
	Spill Date:	06/03/03	
	Reported to Dept:	06/04/03	
	CID:	14	
	Spill Cause:	Unknown	
	Water Affected:	Not reported	
	Spill Source:	Unknown	
	Spill Notifier:	Affected Persons	
	Cleanup Ceased:	/ /	
	Cleanup Meets Std:	False	
	Last Inspection:	/ /	
	Recommended Penalty:	Penalty Not Recommended	
	UST Trust:	False	
	Spill Class:	Known release with minimal potential for fire or hazard. DEC Response. Willing Responsible Party. Corrective action taken.	
	Spill Closed Dt:	09/26/03	
	Remediation Phase:	0	
	Date Entered In Computer:	06/04/03	
	Spill Record Last Update:	09/29/03	
	Spiller Name:	Not reported	
	Spiller Company:	UNKNOWN	
	Spiller Address:	Not reported	
	Spiller City,St,Zip:	ZZ -	
	Spiller Company:	001	
	Spiller Phone:	Not reported	
	Contact Name:	LARRY COSTA	
	Contact Phone:	(212) 580-6763	
	DEC Region:	2	
	Program Number:	0302307	
	DER Facility ID:	88224	
	Site ID:	152295	
	Operable Unit ID:	869007	
	Operable Unit:	01	
	Material ID:	506782	
	Material Code:	0066A	
	Material Name:	UNKNOWN PETROLEUM	
	Case No.:	Not reported	
	Material FA:	Petroleum	
	Quantity:	1.00	
	Units:	Gallons	
	Recovered:	0.00	
	Resource Affected:	Soil	
	Oxygenate:	False	
	DEC Memo:	Start CallerRemark - 0302307 1 pint on 800 gals of water didn't meet the 24hr	

Map ID  
Direction  
Distance  
Distance (ft.)  
Elevation

MAP FINDINGS

STRUCTURE #5778 (Continued)

S106014636

Remarks: rule - ref #148578 END CallerRemark - 0302307  
Start DECRemark - 0302307 E2MIS 148578 6/3/03 - 1120 M. ADAMO - 28458 -  
BQE, REPORTS FINDING APPROX 1 PT OF AN UNKNOWN OIL ON APPROX 800 GALS OF WATER  
IN VS5778. SPILL IS CONTAINED. NO SEWERS OR WATERWAYS AFFECTED. NO FIRE OR  
SMOKE INVOLVED. NO INJURIES RELATED TO THE SPILL. NO PRIVATE PROPERTY AFFECTED.  
NO SEWER CONNECTIONS OR SUMPS (COMPANY RECORDS VERIFY THIS). TRANSFORMER  
PRESSURE TESTED AND IT HOLDS PRESSURE. HISTORICAL PCB COUNT OF UNIT IS 77 PPM  
DTD 10/23/02. NO MOVEMENT IN THE WATER. NO LARGE CRACKS IN THE STRUCTURE.  
THERE ARE 2 OTHER TRANSFORMERS & A BUSS COMPT ALONGSIDE THIS TRANSFORMER.  
COMPANY RECORDS SHOW NO CONNECTIONS BETWEEN THEM. PCB SAMPLE TAKEN. CHAIN OF  
CUSTODY FORM # CC05030 FILLED OUT AND MARKED 'E' (WITHIN 8 HRS) PRIORITY.  
CLEANUP PENDING LAB RESULT. TJ - 50495 UPDATE: 6/3/03 - 1215 M. ADAMO  
REPORTS THAT HE CHECKED THE OTHER 3 STRUCTURE & FINDS NO OIL IN ANY OF THEM. TJ  
- 50495 6/3/03=1735HRS LAB RESULT RETURNED < 1.0 ppm 03-04617-001 UPDATE  
6/4/03 09:55 HRS. -- J.DEKANCHUK, O.S. BKLYN ENV. OPS., REPORTED TO E.VESCE  
THAT THE CLEANUP WILL NOT BE COMPLETE BY 11:20 HRS. DUE TO AMOUNT OF WORK  
10:00 HRS. -- L.MERCADO OF BROOKLYN ENV. OPS. ALSO REPORTED THE SAME AND ALSO  
THAT THE TANKER IS CURRENTLY REMOVING WATER FROM STRUCTURE. INCIDENT REMOVED  
FROM 24-HOUR DEMINIMIS PROGRAM & CIG WILL BE NOTIFIED. 10:09 HRS. -- NOTIFIED  
L. COSTA OF C.I.G. UPDATE 6/4/03 10:45 HRS. -- L. MERCADO OF ENV. OPS.  
REPORTS TANKER FILLED UP AND RETURNING TO ASTORIA. STRUCTURE IS STILL FULL OF  
WATER AND ENV OPS UNABLE TO PROCEED WITH CLEANUP. I CONTACTED O.S. JOHN  
DEKANCHUK AND HE SAID TO HAVE THEM PACK JOB DOWN IF NETWORKS NOT GOING OUT  
TODAY. I THEN CONTACTED GUY PALLADINO OF NETWORKS, HE WAS NOT AWARE OF ANY CREW  
SCHEDULED FOR TODAY. AT 11:15 HRS. ) NOTIFIED MERCADO & TRINIDAD TO PACK DOWN.  
CLEANUP TO BE CONTINUED AT A FUTURE TIME. UPDATE @ 1355 HRS 7/25 M.ADAMO  
REPORTS TRANSFORMER REMOVED, STRUCTURE READY TO BE CLEANED UP. #12255VDC.  
7/25/03 19:00 HRS. -- C. LABARBERA OF BROOKLYN ENV OPS REPORTS HE & P. ROSADO  
DOUBLE WASHED STRUCTURE WITH SLIX, FOUND SUMP ALREADY CEMENTED AND REMOVED  
ENV. STOP TAG #36476. TANKER REMOVED 100 GAL. LIQUID. CLEANUP 100% COMPLETE AS  
OF THIS TIME. END DECRemark - 0302307

Q156 C & J COLLISION INC.  
SSW 115 KENT AVENUE  
1/8-1/4 BROOKLYN, NY 11211  
1147 ft.

HIST UST U001835071  
N/A

Relative:  
Higher

Site 8 of 10 in cluster Q

Actual:  
16 ft.

HIST UST:  
PBS Number: 2-268674  
SPDES Number: Not reported  
Emergency Contact: JOSEPH OLFANO  
Emergency Telephone: (718) 782-6604  
Operator: JOSEPH OLFANO  
Operator Telephone: (718) 782-6604  
Owner Name: C & J COLLISION INC.  
Owner Address: 115 KENT AVENUE  
Owner City, St, Zip: BROOKLYN, NY 11211  
Owner Telephone: (718) 782-6604  
Owner Type: Corporate/Commercial  
Owner Subtype: Not reported  
Mailing Name: C & J COLLISION INC.  
Mailing Address: 115 KENT AVENUE  
Mailing Address 2: Not reported  
Mailing City, St, Zip: BROOKLYN, NY 11211  
Mailing Contact: Not reported  
Mailing Telephone: (718) 782-6604  
Owner Mark: First Owner

Map ID  
Direction  
Distance  
Distance (ft.)  
Elevation

MAP FINDINGS

**C & J COLLISION INC. (Continued)**

EDR ID Number  
EPA ID Number

Database(s)

**U001835071**

Facility Status: 1 - Active PBS facility, i.e. total capacity of the PBS tanks is greater than 1,100 gallons, regardless if Subpart 360-14 tanks exist or not at the facility.

Facility Addr2: 115 KENT AVE

SWIS ID: 6101

Old PBS Number: Not reported

Facility Type: OTHER

Inspected Date: Not reported

Inspector: Not reported

Inspection Result: Not reported

Federal ID: Not reported

Certification Flag: False

Certification Date: 06/23/1995

Expiration Date: 07/10/1997

Renew Flag: False

Renewal Date: Not reported

Total Capacity: 1650

FAMT: True

Facility Screen: No Missing Data

Owner Screen: No Missing Data

Tank Screen: Minor Data Missing

Dead Letter: False

CBS Number: Not reported

Town or City: NEW YORK CITY

County Code: 61

Town or City: 01

Region: 2

Tank Id: 001

Tank Location: UNDERGROUND, VAULTED, WITH ACCESS

Tank Status: Tank Converted To Non-Regulated Use

Install Date: Not reported

Capacity (gals): 1080

Product Stored: NOS 1,2, OR 4 FUEL OIL

Tank Type: Steel/carbon steel

Tank Internal: Not reported

Tank External: Not reported

Pipe Location: Not reported

Pipe Type: STEEL/IRON

Pipe Internal: Not reported

Pipe External: Not reported

Second Containment: None

Leak Detection: None

Overfill Prot: Product Level Gauge

Dispenser: Suction

Date Tested: Not reported

Next Test Date: Not reported

Missing Data for Tank: Minor Data Missing

Date Closed: 08/01/1996

Test Method: Not reported

Deleted: False

Updated: True

Lat/long: Not reported

Tank Id: 002

Tank Location: UNDERGROUND

Map ID  
Direction  
Distance  
Distance (ft.)  
Elevation

MAP FINDINGS

**C & J COLLISION INC. (Continued)**

EDR ID Number  
EPA ID Number

Database(s)

**U001835071**

Tank Status: Temporarily Out Of Service  
Install Date: Not reported  
Capacity (gals): 550  
Product Stored: DIESEL  
Tank Type: Steel/carbon steel  
Tank Internal: Not reported  
Tank External: Not reported  
Pipe Location: Not reported  
Pipe Type: STEEL/IRON  
Pipe Internal: Not reported  
Pipe External: Not reported  
Second Containment: Diking  
Leak Detection: None  
Overfill Prot: Not reported  
Dispenser: Suction  
Date Tested: Not reported  
Next Test Date: Not reported  
Missing Data for Tank: Minor Data Missing  
Date Closed: Not reported  
Test Method: Not reported  
Deleted: False  
Updated: True  
Lat/long: Not reported

Tank Id: 003  
Tank Location: UNDERGROUND  
Tank Status: Temporarily Out Of Service  
Install Date: Not reported  
Capacity (gals): 550  
Product Stored: DIESEL  
Tank Type: Steel/carbon steel  
Tank Internal: Not reported  
Tank External: Not reported  
Pipe Location: Not reported  
Pipe Type: STEEL/IRON  
Pipe Internal: Not reported  
Pipe External: Not reported  
Second Containment: Diking  
Leak Detection: None  
Overfill Prot: Not reported  
Dispenser: Suction  
Date Tested: Not reported  
Next Test Date: Not reported  
Missing Data for Tank: Minor Data Missing  
Date Closed: Not reported  
Test Method: Not reported  
Deleted: False  
Updated: True  
Lat/long: Not reported

Tank Id: 004  
Tank Location: UNDERGROUND  
Tank Status: Temporarily Out Of Service  
Install Date: Not reported  
Capacity (gals): 550

Map ID  
Direction  
Distance  
Distance (ft.)  
Elevation

MAP FINDINGS

**C & J COLLISION INC. (Continued)**

EDR ID Number  
EPA ID Number

**U001835071**

Product Stored: DIESEL  
Tank Type: Steel/carbon steel  
Tank Internal: Not reported  
Tank External: Not reported  
Pipe Location: Not reported  
Pipe Type: STEEL/IRON  
Pipe Internal: Not reported  
Pipe External: Not reported  
Second Containment: Diking  
Leak Detection: None  
Overfill Prot: Not reported  
Dispenser: Suction  
Date Tested: Not reported  
Next Test Date: Not reported  
Missing Data for Tank: Minor Data Missing  
Date Closed: Not reported  
Test Method: Not reported  
Deleted: False  
Updated: True  
Lat/long: Not reported

**Q157**  
**SSW**  
**1/8-1/4**  
**1147 ft.**

**TANKS-A-LOT INC**  
**115 KENT AVE**  
**BROOKLYN, NY 11211**

**FINDS**  
**NY MANIFEST**  
**RCRA-NonGen**

**1000272491**  
**NYD981488414**

**Site 9 of 10 in cluster Q**

**Relative:**  
**Higher**

**FINDS:**  
Other Pertinent Environmental Activity Identified at Site

**Actual:**  
**16 ft.**

NJ-NJEMS (New Jersey - New Jersey Environmental Management System).  
The Department of Environmental Protection (NJDEP) manages large  
databases of environmental information in this integrated system.

RCRAInfo is a national information system that supports the Resource  
Conservation and Recovery Act (RCRA) program through the tracking of  
events and activities related to facilities that generate, transport,  
and treat, store, or dispose of hazardous waste. RCRAInfo allows RCRA  
program staff to track the notification, permit, compliance, and  
corrective action activities required under RCRA.

**NY MANIFEST:**  
Document ID: NJA0229549  
Manifest Status: Completed copy  
Trans1 State ID: NJDEPS-07  
Trans2 State ID: Not reported  
Generator Ship Date: 861002  
Trans1 Recv Date: 861002  
Trans2 Recv Date: Not reported  
TSD Site Recv Date: 861002  
Part A Recv Date: 861007  
Part B Recv Date: 861008  
Generator EPA ID: NYD981488414  
Trans1 EPA ID: NJD038590725  
Trans2 EPA ID: Not reported  
TSDF ID: NJD064981988

Map ID  
Direction  
Distance  
Distance (ft.)  
Elevation

MAP FINDINGS

**TANKS-A-LOT INC (Continued)**

EDR ID Number  
EPA ID Number

Database(s)

**1000272491**

Waste Code: X722 - WASTE OIL RES FM TANK CLEANING (NJ)  
Quantity: 05000  
Units: G - Gallons (liquids only)\* (8.3 pounds)  
Number of Containers: 001  
Container Type: TT - Cargo tank, tank trucks  
Handling Method: R Material recovery of more than 75 percent of the total material.  
Specific Gravity: 100  
Year: 86  
Manifest Tracking Num: Not reported  
Import Ind: Not reported  
Export Ind: Not reported  
Discr Quantity Ind: Not reported  
Discr Type Ind: Not reported  
Discr Residue Ind: Not reported  
Discr Partial Reject Ind: Not reported  
Discr Full Reject Ind: Not reported  
Manifest Ref Num: Not reported  
Alt Fac RCRA Id: Not reported  
Alt Fac Sign Date: Not reported  
Mgmt Method Type Code: Not reported  
EPA ID: NYD981488414  
Facility Name: TANKS A LOT INC  
Facility Address: 115 KENT AVE  
Facility City: BROOKLYN  
Facility Address 2: Not reported  
Country: USA  
County: KI  
Mailing Name: TANKS A LOT INC  
Mailing Contact: N/S  
Mailing Address: 115 KENT AVE  
Mailing Address 2: Not reported  
Mailing City: BROOKLYN  
Mailing State: NY  
Mailing Zip: Not reported  
Mailing Zip4: Not reported  
Mailing Country: USA  
Mailing Phone: 718-387-8300  
  
Document ID: NJA0229554  
Manifest Status: Completed copy  
Trans1 State ID: NJDEPS-07  
Trans2 State ID: Not reported  
Generator Ship Date: 861007  
Trans1 Recv Date: 861007  
Trans2 Recv Date: Not reported  
TSD Site Recv Date: 861007  
Part A Recv Date: 861016  
Part B Recv Date: 861016  
Generator EPA ID: NYD981488414  
Trans1 EPA ID: NJD038590725  
Trans2 EPA ID: Not reported  
TSDF ID: NJD064981988  
Waste Code: X722 - WASTE OIL RES FM TANK CLEANING (NJ)  
Quantity: 05000  
Units: G - Gallons (liquids only)\* (8.3 pounds)  
Number of Containers: 001  
Container Type: TT - Cargo tank, tank trucks

Map ID  
Direction  
Distance  
Distance (ft.)  
Elevation    Site

MAP FINDINGS

Database(s)  
EDR ID Number  
EPA ID Number

**TANKS-A-LOT INC (Continued)**

**1000272491**

Handling Method: L Landfill.  
Specific Gravity: 100  
Year: 86  
Manifest Tracking Num: Not reported  
Import Ind: Not reported  
Export Ind: Not reported  
Discr Quantity Ind: Not reported  
Discr Type Ind: Not reported  
Discr Residue Ind: Not reported  
Discr Partial Reject Ind: Not reported  
Discr Full Reject Ind: Not reported  
Manifest Ref Num: Not reported  
Alt Fac RCRA Id: Not reported  
Alt Fac Sign Date: Not reported  
Mgmt Method Type Code: Not reported  
EPA ID: NYD981488414  
Facility Name: TANKS A LOT INC  
Facility Address: 115 KENT AVE  
Facility City: BROOKLYN  
Facility Address 2: Not reported  
Country: USA  
County: KI  
Mailing Name: TANKS A LOT INC  
Mailing Contact: N/S  
Mailing Address: 115 KENT AVE  
Mailing Address 2: Not reported  
Mailing City: BROOKLYN  
Mailing State: NY  
Mailing Zip: Not reported  
Mailing Zip4: Not reported  
Mailing Country: USA  
Mailing Phone: 718-387-8300  
  
Document ID: NJA0217019  
Manifest Status: Completed copy  
Trans1 State ID: NJDEPS-07  
Trans2 State ID: Not reported  
Generator Ship Date: 860908  
Trans1 Recv Date: 860908  
Trans2 Recv Date: Not reported  
TSD Site Recv Date: 860908  
Part A Recv Date: 860925  
Part B Recv Date: 860912  
Generator EPA ID: NYD981488414  
Trans1 EPA ID: NJD038590725  
Trans2 EPA ID: Not reported  
TSDF ID: NJD064981988  
Waste Code: X722 - WASTE OIL RES FM TANK CLEANING (NJ)  
Quantity: 02300  
Units: T - Tons  
Number of Containers: 001  
Container Type: TT - Cargo tank, tank trucks  
Handling Method: L Landfill.  
Specific Gravity: 100  
Year: 86  
Manifest Tracking Num: Not reported  
Import Ind: Not reported

Map ID  
Direction  
Distance  
Distance (ft.)  
Elevation    Site

MAP FINDINGS

Database(s)  
EDR ID Number  
EPA ID Number

**TANKS-A-LOT INC (Continued)**

**1000272491**

Export Ind:	Not reported
Discr Quantity Ind:	Not reported
Discr Type Ind:	Not reported
Discr Residue Ind:	Not reported
Discr Partial Reject Ind:	Not reported
Discr Full Reject Ind:	Not reported
Manifest Ref Num:	Not reported
Alt Fac RCRA Id:	Not reported
Alt Fac Sign Date:	Not reported
Mgmt Method Type Code:	Not reported
EPA ID:	NYD981488414
Facility Name:	TANKS A LOT INC
Facility Address:	115 KENT AVE
Facility City:	BROOKLYN
Facility Address 2:	Not reported
Country:	USA
County:	KI
Mailing Name:	TANKS A LOT INC
Mailing Contact:	N/S
Mailing Address:	115 KENT AVE
Mailing Address 2:	Not reported
Mailing City:	BROOKLYN
Mailing State:	NY
Mailing Zip:	Not reported
Mailing Zip4:	Not reported
Mailing Country:	USA
Mailing Phone:	718-387-8300
Document ID:	NJA0228896
Manifest Status:	Completed after the designated time period for a TSDF to get a copy to the DEC
Trans1 State ID:	NJDEPS-07
Trans2 State ID:	Not reported
Generator Ship Date:	860912
Trans1 Recv Date:	860912
Trans2 Recv Date:	Not reported
TSD Site Recv Date:	860912
Part A Recv Date:	860919
Part B Recv Date:	861010
Generator EPA ID:	NYD981488414
Trans1 EPA ID:	NJD038590725
Trans2 EPA ID:	Not reported
TSDF ID:	NJD064981988
Waste Code:	X722 - WASTE OIL RES FM TANK CLEANING (NJ)
Quantity:	02400
Units:	G - Gallons (liquids only)* (8.3 pounds)
Number of Containers:	001
Container Type:	TT - Cargo tank, tank trucks
Handling Method:	T Chemical, physical, or biological treatment.
Specific Gravity:	100
Year:	86
Manifest Tracking Num:	Not reported
Import Ind:	Not reported
Export Ind:	Not reported
Discr Quantity Ind:	Not reported
Discr Type Ind:	Not reported
Discr Residue Ind:	Not reported
Discr Partial Reject Ind:	Not reported



Map ID  
Direction  
Distance  
Distance (ft.)  
Elevation

MAP FINDINGS

**TANKS-A-LOT INC (Continued)**

EDR ID Number  
EPA ID Number

Database(s)

**1000272491**

Discr Full Reject Ind:	Not reported
Manifest Ref Num:	Not reported
Alt Fac RCRA Id:	Not reported
Alt Fac Sign Date:	Not reported
Mgmt Method Type Code:	Not reported
EPA ID:	NYD981488414
Facility Name:	TANKS A LOT INC
Facility Address:	115 KENT AVE
Facility City:	BROOKLYN
Facility Address 2:	Not reported
Country:	USA
County:	KI
Mailing Name:	TANKS A LOT INC
Mailing Contact:	N/S
Mailing Address:	115 KENT AVE
Mailing Address 2:	Not reported
Mailing City:	BROOKLYN
Mailing State:	NY
Mailing Zip:	Not reported
Mailing Zip4:	Not reported
Mailing Country:	USA
Mailing Phone:	718-387-8300
Document ID:	NJA0229550
Manifest Status:	Completed copy
Trans1 State ID:	NJDEPS-07
Trans2 State ID:	Not reported
Generator Ship Date:	861003
Trans1 Recv Date:	861003
Trans2 Recv Date:	Not reported
TSD Site Recv Date:	861003
Part A Recv Date:	861007
Part B Recv Date:	861009
Generator EPA ID:	NYD981488414
Trans1 EPA ID:	NJD038590725
Trans2 EPA ID:	Not reported
TSDF ID:	NJD064981988
Waste Code:	X722 - WASTE OIL RES FM TANK CLEANING (NJ)
Quantity:	05000
Units:	G - Gallons (liquids only)* (8.3 pounds)
Number of Containers:	001
Container Type:	TT - Cargo tank, tank trucks
Handling Method:	L Landfill.
Specific Gravity:	100
Year:	86
Manifest Tracking Num:	Not reported
Import Ind:	Not reported
Export Ind:	Not reported
Discr Quantity Ind:	Not reported
Discr Type Ind:	Not reported
Discr Residue Ind:	Not reported
Discr Partial Reject Ind:	Not reported
Discr Full Reject Ind:	Not reported
Manifest Ref Num:	Not reported
Alt Fac RCRA Id:	Not reported
Alt Fac Sign Date:	Not reported
Mgmt Method Type Code:	Not reported

Map ID  
Direction  
Distance  
Distance (ft.)  
Elevation

MAP FINDINGS

**TANKS-A-LOT INC (Continued)**

EDR ID Number  
EPA ID Number

Database(s)

**1000272491**

EPA ID: NYD981488414  
Facility Name: TANKS A LOT INC  
Facility Address: 115 KENT AVE  
Facility City: BROOKLYN  
Facility Address 2: Not reported  
Country: USA  
County: KI  
Mailing Name: TANKS A LOT INC  
Mailing Contact: N/S  
Mailing Address: 115 KENT AVE  
Mailing Address 2: Not reported  
Mailing City: BROOKLYN  
Mailing State: NY  
Mailing Zip: Not reported  
Mailing Zip4: Not reported  
Mailing Country: USA  
Mailing Phone: 718-387-8300

Document ID: NJA0228897  
Manifest Status: Completed after the designated time period for a TSDF to get a copy to the DEC  
Trans1 State ID: NJDEPS-07  
Trans2 State ID: Not reported  
Generator Ship Date: 860911  
Trans1 Recv Date: 860911  
Trans2 Recv Date: Not reported  
TSD Site Recv Date: 860911  
Part A Recv Date: 860919  
Part B Recv Date: 861010  
Generator EPA ID: NYD981488414  
Trans1 EPA ID: NJD038590725  
Trans2 EPA ID: Not reported  
TSDF ID: NJD064981988  
Waste Code: X722 - WASTE OIL RES FM TANK CLEANING (NJ)  
Quantity: 02400  
Units: G - Gallons (liquids only)\* (8.3 pounds)  
Number of Containers: 001  
Container Type: TT - Cargo tank, tank trucks  
Handling Method: T Chemical, physical, or biological treatment.  
Specific Gravity: 100  
Year: 86  
Manifest Tracking Num: Not reported  
Import Ind: Not reported  
Export Ind: Not reported  
Discr Quantity Ind: Not reported  
Discr Type Ind: Not reported  
Discr Residue Ind: Not reported  
Discr Partial Reject Ind: Not reported  
Discr Full Reject Ind: Not reported  
Manifest Ref Num: Not reported  
Alt Fac RCRA Id: Not reported  
Alt Fac Sign Date: Not reported  
Mgmt Method Type Code: Not reported  
EPA ID: NYD981488414  
Facility Name: TANKS A LOT INC  
Facility Address: 115 KENT AVE  
Facility City: BROOKLYN  
Facility Address 2: Not reported

Map ID  
Direction  
Distance  
Distance (ft.)  
Elevation

MAP FINDINGS

**TANKS-A-LOT INC (Continued)**

EDR ID Number  
EPA ID Number

Database(s)

**1000272491**

Country: USA  
County: KI  
Mailing Name: TANKS A LOT INC  
Mailing Contact: N/S  
Mailing Address: 115 KENT AVE  
Mailing Address 2: Not reported  
Mailing City: BROOKLYN  
Mailing State: NY  
Mailing Zip: Not reported  
Mailing Zip4: Not reported  
Mailing Country: USA  
Mailing Phone: 718-387-8300

Document ID: NJA0228898  
Manifest Status: Completed after the designated time period for a TSDF to get a copy to the DEC  
Trans1 State ID: NJDEPS-07  
Trans2 State ID: Not reported  
Generator Ship Date: 860912  
Trans1 Recv Date: 860912  
Trans2 Recv Date: Not reported  
TSD Site Recv Date: 860912  
Part A Recv Date: 860919  
Part B Recv Date: 861010  
Generator EPA ID: NYD981488414  
Trans1 EPA ID: NJD038590725  
Trans2 EPA ID: Not reported  
TSDF ID: NJD064981988  
Waste Code: X722 - WASTE OIL RES FM TANK CLEANING (NJ)  
Quantity: 02400  
Units: G - Gallons (liquids only)\* (8.3 pounds)  
Number of Containers: 001  
Container Type: TT - Cargo tank, tank trucks  
Handling Method: T Chemical, physical, or biological treatment.  
Specific Gravity: 100  
Year: 86  
Manifest Tracking Num: Not reported  
Import Ind: Not reported  
Export Ind: Not reported  
Discr Quantity Ind: Not reported  
Discr Type Ind: Not reported  
Discr Residue Ind: Not reported  
Discr Partial Reject Ind: Not reported  
Discr Full Reject Ind: Not reported  
Manifest Ref Num: Not reported  
Alt Fac RCRA Id: Not reported  
Alt Fac Sign Date: Not reported  
Mgmt Method Type Code: Not reported  
EPA ID: NYD981488414  
Facility Name: TANKS A LOT INC  
Facility Address: 115 KENT AVE  
Facility City: BROOKLYN  
Facility Address 2: Not reported  
Country: USA  
County: KI  
Mailing Name: TANKS A LOT INC  
Mailing Contact: N/S  
Mailing Address: 115 KENT AVE

Map ID  
Direction  
Distance  
Distance (ft.)  
Elevation

MAP FINDINGS

**TANKS-A-LOT INC (Continued)**

EDR ID Number  
EPA ID Number

Database(s)

**1000272491**

Mailing Address 2: Not reported  
Mailing City: BROOKLYN  
Mailing State: NY  
Mailing Zip: Not reported  
Mailing Zip4: Not reported  
Mailing Country: USA  
Mailing Phone: 718-387-8300

Document ID: NJA0224327  
Manifest Status: Completed copy  
Trans1 State ID: NJDEPS-07  
Trans2 State ID: Not reported  
Generator Ship Date: 861017  
Trans1 Recv Date: 861017  
Trans2 Recv Date: Not reported  
TSD Site Recv Date: 861017  
Part A Recv Date: 861024  
Part B Recv Date: 861023  
Generator EPA ID: NYD981488414  
Trans1 EPA ID: NJD038590725  
Trans2 EPA ID: Not reported  
TSDF ID: NJD064981988  
Waste Code: X722 - WASTE OIL RES FM TANK CLEANING (NJ)  
Quantity: 05000  
Units: G - Gallons (liquids only)\* (8.3 pounds)  
Number of Containers: 001  
Container Type: TT - Cargo tank, tank trucks  
Handling Method: L Landfill.  
Specific Gravity: 100  
Year: 86  
Manifest Tracking Num: Not reported  
Import Ind: Not reported  
Export Ind: Not reported  
Discr Quantity Ind: Not reported  
Discr Type Ind: Not reported  
Discr Residue Ind: Not reported  
Discr Partial Reject Ind: Not reported  
Discr Full Reject Ind: Not reported  
Manifest Ref Num: Not reported  
Alt Fac RCRA Id: Not reported  
Alt Fac Sign Date: Not reported  
Mgmt Method Type Code: Not reported  
EPA ID: NYD981488414  
Facility Name: TANKS A LOT INC  
Facility Address: 115 KENT AVE  
Facility City: BROOKLYN  
Facility Address 2: Not reported  
Country: USA  
County: KI  
Mailing Name: TANKS A LOT INC  
Mailing Contact: N/S  
Mailing Address: 115 KENT AVE  
Mailing Address 2: Not reported  
Mailing City: BROOKLYN  
Mailing State: NY  
Mailing Zip: Not reported  
Mailing Zip4: Not reported

Map ID  
Direction  
Distance  
Distance (ft.)  
Elevation

MAP FINDINGS

**TANKS-A-LOT INC (Continued)**

EDR ID Number  
EPA ID Number

Database(s)

**1000272491**

Mailing Country: USA  
Mailing Phone: 718-387-8300

Document ID: NJA0200640  
Manifest Status: Completed after the designated time period for a TSDF to get a copy to the DEC  
Trans1 State ID: NJSWAS751  
Trans2 State ID: Not reported  
Generator Ship Date: 870213  
Trans1 Recv Date: 870213  
Trans2 Recv Date: Not reported  
TSD Site Recv Date: 870213  
Part A Recv Date: 870327  
Part B Recv Date: 870303  
Generator EPA ID: NYD981488414  
Trans1 EPA ID: NJD980650196  
Trans2 EPA ID: Not reported  
TSDF ID: NJD991291105  
Waste Code: X726 - MISC OIL/GAS PRODUCTS (NJ ONLY)  
Quantity: 12500  
Units: P - Pounds  
Number of Containers: 025  
Container Type: DM - Metal drums, barrels  
Handling Method: T Chemical, physical, or biological treatment.  
Specific Gravity: 100  
Year: 87  
Manifest Tracking Num: Not reported  
Import Ind: Not reported  
Export Ind: Not reported  
Discr Quantity Ind: Not reported  
Discr Type Ind: Not reported  
Discr Residue Ind: Not reported  
Discr Partial Reject Ind: Not reported  
Discr Full Reject Ind: Not reported  
Manifest Ref Num: Not reported  
Alt Fac RCRA Id: Not reported  
Alt Fac Sign Date: Not reported  
Mgmt Method Type Code: Not reported  
EPA ID: NYD981488414  
Facility Name: TANKS A LOT INC  
Facility Address: 115 KENT AVE  
Facility City: BROOKLYN  
Facility Address 2: Not reported  
Country: USA  
County: KI  
Mailing Name: TANKS A LOT INC  
Mailing Contact: N/S  
Mailing Address: 115 KENT AVE  
Mailing Address 2: Not reported  
Mailing City: BROOKLYN  
Mailing State: NY  
Mailing Zip: Not reported  
Mailing Zip4: Not reported  
Mailing Country: USA  
Mailing Phone: 718-387-8300

Document ID: NJA0224326  
Manifest Status: Completed copy

Map ID  
Direction  
Distance  
Distance (ft.)  
Elevation

MAP FINDINGS

**TANKS-A-LOT INC (Continued)**

EDR ID Number  
EPA ID Number

Database(s)

**1000272491**

Trans1 State ID:	NJDEPS-07
Trans2 State ID:	Not reported
Generator Ship Date:	861010
Trans1 Recv Date:	861010
Trans2 Recv Date:	Not reported
TSD Site Recv Date:	861010
Part A Recv Date:	861022
Part B Recv Date:	861017
Generator EPA ID:	NYD981488414
Trans1 EPA ID:	NJD038590725
Trans2 EPA ID:	Not reported
TSDF ID:	NJD064981988
Waste Code:	X722 - WASTE OIL RES FM TANK CLEANING (NJ)
Quantity:	02350
Units:	G - Gallons (liquids only)* (8.3 pounds)
Number of Containers:	001
Container Type:	TT - Cargo tank, tank trucks
Handling Method:	L Landfill.
Specific Gravity:	100
Year:	86
Manifest Tracking Num:	Not reported
Import Ind:	Not reported
Export Ind:	Not reported
Discr Quantity Ind:	Not reported
Discr Type Ind:	Not reported
Discr Residue Ind:	Not reported
Discr Partial Reject Ind:	Not reported
Discr Full Reject Ind:	Not reported
Manifest Ref Num:	Not reported
Alt Fac RCRA Id:	Not reported
Alt Fac Sign Date:	Not reported
Mgmt Method Type Code:	Not reported
EPA ID:	NYD981488414
Facility Name:	TANKS A LOT INC
Facility Address:	115 KENT AVE
Facility City:	BROOKLYN
Facility Address 2:	Not reported
Country:	USA
County:	KI
Mailing Name:	TANKS A LOT INC
Mailing Contact:	N/S
Mailing Address:	115 KENT AVE
Mailing Address 2:	Not reported
Mailing City:	BROOKLYN
Mailing State:	NY
Mailing Zip:	Not reported
Mailing Zip4:	Not reported
Mailing Country:	USA
Mailing Phone:	718-387-8300
Document ID:	NJA0228895
Manifest Status:	Completed after the designated time period for a TSD to get a copy to the DEC
Trans1 State ID:	NJDEPS-07
Trans2 State ID:	Not reported
Generator Ship Date:	860911
Trans1 Recv Date:	860911
Trans2 Recv Date:	Not reported

Map ID  
Direction  
Distance  
Distance (ft.)  
Elevation    Site

MAP FINDINGS

Database(s)  
EDR ID Number  
EPA ID Number

**TANKS-A-LOT INC (Continued)**

**1000272491**

TSD Site Recv Date: 860911  
Part A Recv Date: 860923  
Part B Recv Date: 861010  
Generator EPA ID: NYD981488414  
Trans1 EPA ID: NJD038590725  
Trans2 EPA ID: Not reported  
TSD ID: NJD064981988  
Waste Code: X722 - WASTE OIL RES FM TANK CLEANING (NJ)  
Quantity: 02400  
Units: G - Gallons (liquids only)\* (8.3 pounds)  
Number of Containers: 001  
Container Type: TT - Cargo tank, tank trucks  
Handling Method: T Chemical, physical, or biological treatment.  
Specific Gravity: 100  
Year: 86  
Manifest Tracking Num: Not reported  
Import Ind: Not reported  
Export Ind: Not reported  
Discr Quantity Ind: Not reported  
Discr Type Ind: Not reported  
Discr Residue Ind: Not reported  
Discr Partial Reject Ind: Not reported  
Discr Full Reject Ind: Not reported  
Manifest Ref Num: Not reported  
Alt Fac RCRA Id: Not reported  
Alt Fac Sign Date: Not reported  
Mgmt Method Type Code: Not reported  
EPA ID: NYD981488414  
Facility Name: TANKS A LOT INC  
Facility Address: 115 KENT AVE  
Facility City: BROOKLYN  
Facility Address 2: Not reported  
Country: USA  
County: KI  
Mailing Name: TANKS A LOT INC  
Mailing Contact: N/S  
Mailing Address: 115 KENT AVE  
Mailing Address 2: Not reported  
Mailing City: BROOKLYN  
Mailing State: NY  
Mailing Zip: Not reported  
Mailing Zip4: Not reported  
Mailing Country: USA  
Mailing Phone: 718-387-8300  
  
Document ID: NJA0200619  
Manifest Status: Completed after the designated time period for a TSD to get a copy to the DEC  
Trans1 State ID: NJSWAS751  
Trans2 State ID: Not reported  
Generator Ship Date: 860825  
Trans1 Recv Date: 860825  
Trans2 Recv Date: Not reported  
TSD Site Recv Date: 860825  
Part A Recv Date: 860929  
Part B Recv Date: 860903  
Generator EPA ID: NYD981488414  
Trans1 EPA ID: NJD980650196

Map ID  
Direction  
Distance  
Distance (ft.)  
Elevation

MAP FINDINGS

**TANKS-A-LOT INC (Continued)**

EDR ID Number  
EPA ID Number

Database(s)

**1000272491**

Trans2 EPA ID: Not reported  
TSDF ID: NJD991291105  
Waste Code: X726 - MISC OIL/GAS PRODUCTS (NJ ONLY)  
Quantity: 14500  
Units: P - Pounds  
Number of Containers: 029  
Container Type: DM - Metal drums, barrels  
Handling Method: T Chemical, physical, or biological treatment.  
Specific Gravity: 100  
Year: 86  
Manifest Tracking Num: Not reported  
Import Ind: Not reported  
Export Ind: Not reported  
Discr Quantity Ind: Not reported  
Discr Type Ind: Not reported  
Discr Residue Ind: Not reported  
Discr Partial Reject Ind: Not reported  
Discr Full Reject Ind: Not reported  
Manifest Ref Num: Not reported  
Alt Fac RCRA Id: Not reported  
Alt Fac Sign Date: Not reported  
Mgmt Method Type Code: Not reported  
EPA ID: NYD981488414  
Facility Name: TANKS A LOT INC  
Facility Address: 115 KENT AVE  
Facility City: BROOKLYN  
Facility Address 2: Not reported  
Country: USA  
County: KI  
Mailing Name: TANKS A LOT INC  
Mailing Contact: N/S  
Mailing Address: 115 KENT AVE  
Mailing Address 2: Not reported  
Mailing City: BROOKLYN  
Mailing State: NY  
Mailing Zip: Not reported  
Mailing Zip4: Not reported  
Mailing Country: USA  
Mailing Phone: 718-387-8300  
  
Document ID: NJA0252584  
Manifest Status: Completed copy  
Trans1 State ID: NJDEPS-07  
Trans2 State ID: Not reported  
Generator Ship Date: 861023  
Trans1 Recv Date: 861023  
Trans2 Recv Date: Not reported  
TSD Site Recv Date: 861023  
Part A Recv Date: 861027  
Part B Recv Date: 861028  
Generator EPA ID: NYD981488414  
Trans1 EPA ID: NJD038590725  
Trans2 EPA ID: Not reported  
TSDF ID: NJD064981988  
Waste Code: X722 - WASTE OIL RES FM TANK CLEANING (NJ)  
Quantity: 02350  
Units: G - Gallons (liquids only)\* (8.3 pounds)



Map ID  
Direction  
Distance  
Distance (ft.)  
Elevation    Site

MAP FINDINGS

Database(s)  
EDR ID Number  
EPA ID Number

**TANKS-A-LOT INC (Continued)**

**1000272491**

Number of Containers: 001  
Container Type: TT - Cargo tank, tank trucks  
Handling Method: T Chemical, physical, or biological treatment.  
Specific Gravity: 100  
Year: 86  
Manifest Tracking Num: Not reported  
Import Ind: Not reported  
Export Ind: Not reported  
Discr Quantity Ind: Not reported  
Discr Type Ind: Not reported  
Discr Residue Ind: Not reported  
Discr Partial Reject Ind: Not reported  
Discr Full Reject Ind: Not reported  
Manifest Ref Num: Not reported  
Alt Fac RCRA Id: Not reported  
Alt Fac Sign Date: Not reported  
Mgmt Method Type Code: Not reported  
EPA ID: NYD981488414  
Facility Name: TANKS A LOT INC  
Facility Address: 115 KENT AVE  
Facility City: BROOKLYN  
Facility Address 2: Not reported  
Country: USA  
County: KI  
Mailing Name: TANKS A LOT INC  
Mailing Contact: N/S  
Mailing Address: 115 KENT AVE  
Mailing Address 2: Not reported  
Mailing City: BROOKLYN  
Mailing State: NY  
Mailing Zip: Not reported  
Mailing Zip4: Not reported  
Mailing Country: USA  
Mailing Phone: 718-387-8300  
  
Document ID: NJA0252586  
Manifest Status: Completed copy  
Trans1 State ID: NJDEPS-07  
Trans2 State ID: Not reported  
Generator Ship Date: 861023  
Trans1 Recv Date: 861023  
Trans2 Recv Date: Not reported  
TSD Site Recv Date: 861023  
Part A Recv Date: 861027  
Part B Recv Date: 861028  
Generator EPA ID: NYD981488414  
Trans1 EPA ID: NJD038590725  
Trans2 EPA ID: Not reported  
TSDF ID: NJD064981988  
Waste Code: X722 - WASTE OIL RES FM TANK CLEANING (NJ)  
Quantity: 02350  
Units: G - Gallons (liquids only)\* (8.3 pounds)  
Number of Containers: 001  
Container Type: TT - Cargo tank, tank trucks  
Handling Method: T Chemical, physical, or biological treatment.  
Specific Gravity: 100  
Year: 86

Map ID  
Direction  
Distance  
Distance (ft.)  
Elevation    Site

MAP FINDINGS

Database(s)  
EDR ID Number  
EPA ID Number

**TANKS-A-LOT INC (Continued)**

**1000272491**

Manifest Tracking Num: Not reported  
Import Ind: Not reported  
Export Ind: Not reported  
Discr Quantity Ind: Not reported  
Discr Type Ind: Not reported  
Discr Residue Ind: Not reported  
Discr Partial Reject Ind: Not reported  
Discr Full Reject Ind: Not reported  
Manifest Ref Num: Not reported  
Alt Fac RCRA Id: Not reported  
Alt Fac Sign Date: Not reported  
Mgmt Method Type Code: Not reported  
EPA ID: NYD981488414  
Facility Name: TANKS A LOT INC  
Facility Address: 115 KENT AVE  
Facility City: BROOKLYN  
Facility Address 2: Not reported  
Country: USA  
County: KI  
Mailing Name: TANKS A LOT INC  
Mailing Contact: N/S  
Mailing Address: 115 KENT AVE  
Mailing Address 2: Not reported  
Mailing City: BROOKLYN  
Mailing State: NY  
Mailing Zip: Not reported  
Mailing Zip4: Not reported  
Mailing Country: USA  
Mailing Phone: 718-387-8300  
  
Document ID: NJA0223900  
Manifest Status: Completed copy  
Trans1 State ID: NJDEPS-07  
Trans2 State ID: Not reported  
Generator Ship Date: 861010  
Trans1 Recv Date: 861010  
Trans2 Recv Date: Not reported  
TSD Site Recv Date: 861010  
Part A Recv Date: 861022  
Part B Recv Date: 861017  
Generator EPA ID: NYD981488414  
Trans1 EPA ID: NJD038590725  
Trans2 EPA ID: Not reported  
TSD ID: NJD064981988  
Waste Code: X722 - WASTE OIL RES FM TANK CLEANING (NJ)  
Quantity: 02500  
Units: G - Gallons (liquids only)\* (8.3 pounds)  
Number of Containers: 001  
Container Type: TT - Cargo tank, tank trucks  
Handling Method: L Landfill.  
Specific Gravity: 100  
Year: 86  
Manifest Tracking Num: Not reported  
Import Ind: Not reported  
Export Ind: Not reported  
Discr Quantity Ind: Not reported  
Discr Type Ind: Not reported

Map ID  
Direction  
Distance  
Distance (ft.)  
Elevation    Site

MAP FINDINGS

Database(s)  
EDR ID Number  
EPA ID Number

**TANKS-A-LOT INC (Continued)**

**1000272491**

Discr Residue Ind:	Not reported
Discr Partial Reject Ind:	Not reported
Discr Full Reject Ind:	Not reported
Manifest Ref Num:	Not reported
Alt Fac RCRA Id:	Not reported
Alt Fac Sign Date:	Not reported
Mgmt Method Type Code:	Not reported
EPA ID:	NYD981488414
Facility Name:	TANKS A LOT INC
Facility Address:	115 KENT AVE
Facility City:	BROOKLYN
Facility Address 2:	Not reported
Country:	USA
County:	KI
Mailing Name:	TANKS A LOT INC
Mailing Contact:	N/S
Mailing Address:	115 KENT AVE
Mailing Address 2:	Not reported
Mailing City:	BROOKLYN
Mailing State:	NY
Mailing Zip:	Not reported
Mailing Zip4:	Not reported
Mailing Country:	USA
Mailing Phone:	718-387-8300
Document ID:	NJA0011412
Manifest Status:	Completed copy
Trans1 State ID:	NJDEPS-07
Trans2 State ID:	Not reported
Generator Ship Date:	860908
Trans1 Recv Date:	860908
Trans2 Recv Date:	Not reported
TSD Site Recv Date:	860909
Part A Recv Date:	860924
Part B Recv Date:	860912
Generator EPA ID:	NYD981488414
Trans1 EPA ID:	NJD038590725
Trans2 EPA ID:	Not reported
TSDF ID:	NJD064981988
Waste Code:	X722 - WASTE OIL RES FM TANK CLEANING (NJ)
Quantity:	02500
Units:	G - Gallons (liquids only)* (8.3 pounds)
Number of Containers:	001
Container Type:	TT - Cargo tank, tank trucks
Handling Method:	L Landfill.
Specific Gravity:	100
Year:	86
Manifest Tracking Num:	Not reported
Import Ind:	Not reported
Export Ind:	Not reported
Discr Quantity Ind:	Not reported
Discr Type Ind:	Not reported
Discr Residue Ind:	Not reported
Discr Partial Reject Ind:	Not reported
Discr Full Reject Ind:	Not reported
Manifest Ref Num:	Not reported
Alt Fac RCRA Id:	Not reported

Map ID  
Direction  
Distance  
Distance (ft.)  
Elevation    Site

MAP FINDINGS

Database(s)  
EDR ID Number  
EPA ID Number

**TANKS-A-LOT INC (Continued)**

**1000272491**

Alt Fac Sign Date: Not reported  
Mgmt Method Type Code: Not reported  
EPA ID: NYD981488414  
Facility Name: TANKS A LOT INC  
Facility Address: 115 KENT AVE  
Facility City: BROOKLYN  
Facility Address 2: Not reported  
Country: USA  
County: KI  
Mailing Name: TANKS A LOT INC  
Mailing Contact: N/S  
Mailing Address: 115 KENT AVE  
Mailing Address 2: Not reported  
Mailing City: BROOKLYN  
Mailing State: NY  
Mailing Zip: Not reported  
Mailing Zip4: Not reported  
Mailing Country: USA  
Mailing Phone: 718-387-8300  
  
Document ID: NJA0229551  
Manifest Status: Completed copy  
Trans1 State ID: NYJA127NJ  
Trans2 State ID: Not reported  
Generator Ship Date: 861024  
Trans1 Recv Date: 861024  
Trans2 Recv Date: Not reported  
TSD Site Recv Date: 861024  
Part A Recv Date: 861028  
Part B Recv Date: 861106  
Generator EPA ID: NYD981488414  
Trans1 EPA ID: PAD980715692  
Trans2 EPA ID: Not reported  
TSDF ID: NJD064981988  
Waste Code: X722 - WASTE OIL RES FM TANK CLEANING (NJ)  
Quantity: 04500  
Units: G - Gallons (liquids only)\* (8.3 pounds)  
Number of Containers: 001  
Container Type: TT - Cargo tank, tank trucks  
Handling Method: L Landfill.  
Specific Gravity: 100  
Year: 86  
Manifest Tracking Num: Not reported  
Import Ind: Not reported  
Export Ind: Not reported  
Discr Quantity Ind: Not reported  
Discr Type Ind: Not reported  
Discr Residue Ind: Not reported  
Discr Partial Reject Ind: Not reported  
Discr Full Reject Ind: Not reported  
Manifest Ref Num: Not reported  
Alt Fac RCRA Id: Not reported  
Alt Fac Sign Date: Not reported  
Mgmt Method Type Code: Not reported  
EPA ID: NYD981488414  
Facility Name: TANKS A LOT INC  
Facility Address: 115 KENT AVE

Map ID  
Direction  
Distance  
Distance (ft.)  
Elevation    Site

MAP FINDINGS

Database(s)  
EDR ID Number  
EPA ID Number

**TANKS-A-LOT INC (Continued)**

**1000272491**

Facility City: BROOKLYN  
Facility Address 2: Not reported  
Country: USA  
County: KI  
Mailing Name: TANKS A LOT INC  
Mailing Contact: N/S  
Mailing Address: 115 KENT AVE  
Mailing Address 2: Not reported  
Mailing City: BROOKLYN  
Mailing State: NY  
Mailing Zip: Not reported  
Mailing Zip4: Not reported  
Mailing Country: USA  
Mailing Phone: 718-387-8300

Document ID: NJA0190635  
Manifest Status: Completed copy  
Trans1 State ID: NJDEPS-07  
Trans2 State ID: Not reported  
Generator Ship Date: 860805  
Trans1 Recv Date: 860805  
Trans2 Recv Date: Not reported  
TSD Site Recv Date: 860805  
Part A Recv Date: 860813  
Part B Recv Date: 860813  
Generator EPA ID: NYD981488414  
Trans1 EPA ID: NJD038590725  
Trans2 EPA ID: Not reported  
TSDF ID: NJD064981988  
Waste Code: X722 - WASTE OIL RES FM TANK CLEANING (NJ)  
Quantity: 02400  
Units: G - Gallons (liquids only)\* (8.3 pounds)  
Number of Containers: 001  
Container Type: TT - Cargo tank, tank trucks  
Handling Method: B Incineration, heat recovery, burning.  
Specific Gravity: 100  
Year: 86  
Manifest Tracking Num: Not reported  
Import Ind: Not reported  
Export Ind: Not reported  
Discr Quantity Ind: Not reported  
Discr Type Ind: Not reported  
Discr Residue Ind: Not reported  
Discr Partial Reject Ind: Not reported  
Discr Full Reject Ind: Not reported  
Manifest Ref Num: Not reported  
Alt Fac RCRA Id: Not reported  
Alt Fac Sign Date: Not reported  
Mgmt Method Type Code: Not reported  
EPA ID: NYD981488414  
Facility Name: TANKS A LOT INC  
Facility Address: 115 KENT AVE  
Facility City: BROOKLYN  
Facility Address 2: Not reported  
Country: USA  
County: KI  
Mailing Name: TANKS A LOT INC

Map ID  
Direction  
Distance  
Distance (ft.)  
Elevation

MAP FINDINGS

**TANKS-A-LOT INC (Continued)**

EDR ID Number  
EPA ID Number

Database(s)

**1000272491**

Mailing Contact: N/S  
Mailing Address: 115 KENT AVE  
Mailing Address 2: Not reported  
Mailing City: BROOKLYN  
Mailing State: NY  
Mailing Zip: Not reported  
Mailing Zip4: Not reported  
Mailing Country: USA  
Mailing Phone: 718-387-8300

Document ID: NJA0190634  
Manifest Status: Completed copy  
Trans1 State ID: NJDEPS-07  
Trans2 State ID: Not reported  
Generator Ship Date: 860804  
Trans1 Recv Date: 860804  
Trans2 Recv Date: Not reported  
TSD Site Recv Date: 860804  
Part A Recv Date: 860813  
Part B Recv Date: 860808  
Generator EPA ID: NYD981488414  
Trans1 EPA ID: NJD038590725  
Trans2 EPA ID: Not reported  
TSDF ID: NJD064981988  
Waste Code: X722 - WASTE OIL RES FM TANK CLEANING (NJ)  
Quantity: 02400  
Units: G - Gallons (liquids only)\* (8.3 pounds)  
Number of Containers: 001  
Container Type: TT - Cargo tank, tank trucks  
Handling Method: L Landfill.  
Specific Gravity: 100  
Year: 86  
Manifest Tracking Num: Not reported  
Import Ind: Not reported  
Export Ind: Not reported  
Discr Quantity Ind: Not reported  
Discr Type Ind: Not reported  
Discr Residue Ind: Not reported  
Discr Partial Reject Ind: Not reported  
Discr Full Reject Ind: Not reported  
Manifest Ref Num: Not reported  
Alt Fac RCRA Id: Not reported  
Alt Fac Sign Date: Not reported  
Mgmt Method Type Code: Not reported  
EPA ID: NYD981488414  
Facility Name: TANKS A LOT INC  
Facility Address: 115 KENT AVE  
Facility City: BROOKLYN  
Facility Address 2: Not reported  
Country: USA  
County: KI  
Mailing Name: TANKS A LOT INC  
Mailing Contact: N/S  
Mailing Address: 115 KENT AVE  
Mailing Address 2: Not reported  
Mailing City: BROOKLYN  
Mailing State: NY

Map ID  
Direction  
Distance  
Distance (ft.)  
Elevation

MAP FINDINGS

**TANKS-A-LOT INC (Continued)**

EDR ID Number  
EPA ID Number

Database(s)

**1000272491**

Mailing Zip: Not reported  
Mailing Zip4: Not reported  
Mailing Country: USA  
Mailing Phone: 718-387-8300

Document ID: NJA0190636  
Manifest Status: Completed copy  
Trans1 State ID: NJDEPS-07  
Trans2 State ID: Not reported  
Generator Ship Date: 860804  
Trans1 Recv Date: 860804  
Trans2 Recv Date: Not reported  
TSD Site Recv Date: 860804  
Part A Recv Date: 860813  
Part B Recv Date: 860808  
Generator EPA ID: NYD981488414  
Trans1 EPA ID: NJD038590725  
Trans2 EPA ID: Not reported  
TSDF ID: NJD064981988  
Waste Code: X722 - WASTE OIL RES FM TANK CLEANING (NJ)  
Quantity: 02400  
Units: G - Gallons (liquids only)\* (8.3 pounds)  
Number of Containers: 001  
Container Type: TT - Cargo tank, tank trucks  
Handling Method: L Landfill.  
Specific Gravity: 100  
Year: 86  
Manifest Tracking Num: Not reported  
Import Ind: Not reported  
Export Ind: Not reported  
Discr Quantity Ind: Not reported  
Discr Type Ind: Not reported  
Discr Residue Ind: Not reported  
Discr Partial Reject Ind: Not reported  
Discr Full Reject Ind: Not reported  
Manifest Ref Num: Not reported  
Alt Fac RCRA Id: Not reported  
Alt Fac Sign Date: Not reported  
Mgmt Method Type Code: Not reported  
EPA ID: NYD981488414  
Facility Name: TANKS A LOT INC  
Facility Address: 115 KENT AVE  
Facility City: BROOKLYN  
Facility Address 2: Not reported  
Country: USA  
County: KI  
Mailing Name: TANKS A LOT INC  
Mailing Contact: N/S  
Mailing Address: 115 KENT AVE  
Mailing Address 2: Not reported  
Mailing City: BROOKLYN  
Mailing State: NY  
Mailing Zip: Not reported  
Mailing Zip4: Not reported  
Mailing Country: USA  
Mailing Phone: 718-387-8300

Map ID  
Direction  
Distance  
Distance (ft.)  
Elevation

MAP FINDINGS

**TANKS-A-LOT INC (Continued)**

EDR ID Number  
EPA ID Number

Database(s)

**1000272491**

[Click this hyperlink](#) while viewing on your computer to access  
2 additional NY\_MANIFEST: record(s) in the EDR Site Report.

RCRA-NonGen:

Date form received by agency: 01/01/2006  
Facility name: TANKS-A-LOT INC  
Facility address: 115 KENT AVE  
BROOKLYN, NY 112112813  
EPA ID: NYD981488414  
Mailing address: KENT AVE  
BROOKLYN, NY 11211  
Contact: -  
Contact address: KENT AVE  
BROOKLYN, NY 11211  
Contact country: US  
Contact telephone: Not reported  
Contact email: Not reported  
EPA Region: 02  
Classification: Non-Generator  
Description: Handler: Non-Generators do not presently generate hazardous waste

Handler accessibility indicator: Transferred to the program or state equivalent.

Handler Activities Summary:

U.S. importer of hazardous waste: Unknown  
Mixed waste (haz. and radioactive): Unknown  
Recycler of hazardous waste: No  
Transporter of hazardous waste: No  
Treater, storer or disposer of HW: No  
Underground injection activity: No  
On-site burner exemption: Unknown  
Furnace exemption: Unknown  
Used oil fuel burner: No  
Used oil processor: No  
Used oil refiner: No  
Used oil fuel marketer to burner: No  
Used oil Specification marketer: No  
Used oil transfer facility: No  
Used oil transporter: No  
Off-site waste receiver: Commercial status unknown

Historical Generators:

Date form received by agency: 07/08/1999  
Facility name: TANKS-A-LOT INC  
Classification: Not a generator, verified  
  
Date form received by agency: 06/09/1986  
Facility name: TANKS-A-LOT INC  
Classification: Large Quantity Generator  
  
Violation Status: No violations found



Map ID  
Direction  
Distance  
Distance (ft.)  
Elevation

MAP FINDINGS

	Site	Database(s)	EDR ID Number EPA ID Number
<b>Q158</b> <b>SSW</b> <b>1/8-1/4</b> <b>1147 ft.</b>	<b>CARPORT CORP.</b> <b>115 KENT AVENUE</b> <b>BROOKLYN, NY 11211</b>  <b>Site 10 of 10 in cluster Q</b>  <b>Relative:</b> <b>Higher</b>  <b>Actual:</b> <b>16 ft.</b>	<b>UST</b>	<b>U004062226</b> <b>N/A</b>
	UST:		
	UST:		
	Facility Id:	2-268674	
	Region:	STATE	
	Expiration Date:	09/16/08	
	Renewal Date:	/ /	
	Total Capacity:	2730	
	Facility Type:	Not reported	
	Mailing Company:	111 NORTH 11TH STREET	
	Mailing Title:	Not reported	
	Mailing Contact:	CARPORT CORP.	
	Mailing Address:	57TH FLOOR	
	Mailing Address 2:	Not reported	
	Mailing City:	BROOKLYN	
	Mailing State:	NY	
	Mailing Zip Code:	11211	
	Mailing Phone No:	Not reported	
	Mailing Email:	Not reported	
	Owner Title:	Not reported	
	Owner Name:	Not reported	
	Owner Address:	111 NORTH 11TH ST.	
	Owner Address 2:	Not reported	
	Owner State:	NY	
	Owner Zip Code:	11211	
	Owner Phone:	Not reported	
	Owner Company:	CARPORT CORP.	
	Emergency Contact:	ANTHONY FERNICOLA	
	Emergency Phone:	Not reported	
	Operator:	ANTHONY FERNICOLA	
	Operator Phone:	Not reported	
	Owner City:	BROOKLYN	
	Owner Sub Type:	Private Resident	
	UTM X:	587723.17409	
	UTM Y:	4508210.50805	
	Site Type Name:	Other	
	Site Type Status:	Active	
	Comments:	RIGHTS TO "TANKS A LOT INC", NAME, ETC. WERE TAKEN OVER BY ABC TANK- ROBERT IENGO. THIS PROPERTY, HOWEVER, WAS NOT! NO FURTHER INFORMATION IS AVAILABLE FROM ABC TANK. DO NOT SEND ROBERT IENGO/ABC TANK ANY CORRESPONDENCE REGARDING THIS PBS FACILITY! SPOKE TO MARK SALAMACK OF ABC TANK ON 11/18/92. HE SAID THAT MICHAEL CALLEIA SOLD TANKS-A-LOT TO ABC TANK BUT NOT THIS PROPERTY OR TANK S. ABC TANKS IS NOT THE OWNER OR MANAGER OF THIS FACILITY. THE MAILING ADDRESS HAS BEEN CHANGED TO THEFAC. ADDRESS TO AVOID FURTHER CONFUSION WITH TANKS. MICHAEL CALLEIA WAS THE OWNER OF TANKS-A-LOT.	
	Program Type:	PBS	
	Tank Number:	001	
	Tank Location Name:	Underground, vaulted, with access	
	Tank Status:	Temporarily Out of Service	
	Tank Model:	Not reported	
	Pipe Model:	Not reported	
	Active Status:	Active	

Map ID  
Direction  
Distance  
Distance (ft.)  
Elevation    Site

MAP FINDINGS

Database(s)  
EDR ID Number  
EPA ID Number

**CARPORT CORP. (Continued)**

**U004062226**

Install Date:                    / /  
Capacity Gallons:            1080  
Material Name:                #2 Fuel Oil  
Percentage:                  100.00  
Tank Type Name:              Steel/Carbon Steel/Iron  
Tank Internal Protection:    None  
Tank Internal Protection 1:   None  
Tank Internal Protection 2:   Not reported  
Pipe Location Name:          No Piping  
Pipe Type Name:              Steel/Carbon Steel/Iron  
Pipe External Protection 1:   None  
Pipe External Protection 2:   Not reported  
Tank Secondary Containment 1: None  
Tank Secondary Containment 2: Not reported  
Pipe Secondary Containment: Not reported  
Tank Leak Detection 1:       None  
Tank Leak Detection 2:       Not reported  
Pipe Leak Detection 1:       Exempt Suction Piping  
Pipe Leak Detection 2:       Not reported  
Type Of Overfill Prevention 1: Product Level Gauge (A/G)  
Type Of Overfill Prevention 2: Not reported  
Dispenser Method:           Suction  
Spill Prevention:            Not reported  
Tightness Test Method:       Testing Not Required  
Date Tested:                  / /  
Next Test Date:               / /  
Date Tank Closed:             / /

Tank Number:                  002  
Tank Location Name:           Underground  
Tank Status:                   Temporarily Out of Service  
Tank Model:                   Not reported  
Pipe Model:                   Not reported  
Active Status:                  Active  
Install Date:                   / /  
Capacity Gallons:              550  
Material Name:                  Diesel  
Percentage:                   100.00  
Tank Type Name:               Steel/Carbon Steel/Iron  
Tank Internal Protection:    None  
Tank Internal Protection 1:   None  
Tank Internal Protection 2:   Not reported  
Pipe Location Name:          No Piping  
Pipe Type Name:               Steel/Carbon Steel/Iron  
Pipe External Protection 1:   None  
Pipe External Protection 2:   Not reported  
Tank Secondary Containment 1: Vault (w/o access)  
Tank Secondary Containment 2: Not reported  
Pipe Secondary Containment: Not reported  
Tank Leak Detection 1:       None  
Tank Leak Detection 2:       Not reported  
Pipe Leak Detection 1:       Not reported  
Pipe Leak Detection 2:       Not reported  
Type Of Overfill Prevention 1: None  
Type Of Overfill Prevention 2: Not reported  
Dispenser Method:            Suction

Map ID  
Direction  
Distance  
Distance (ft.)  
Elevation    Site

MAP FINDINGS

Database(s)  
EDR ID Number  
EPA ID Number

**CARPORT CORP. (Continued)**

**U004062226**

Spill Prevention: Not reported  
Tightness Test Method: Testing Not Required  
Date Tested: / /  
Next Test Date: / /  
Date Tank Closed: / /

Tank Number: 003  
Tank Location Name: Underground  
Tank Status: Temporarily Out of Service  
Tank Model: Not reported  
Pipe Model: Not reported  
Active Status: Active  
Install Date: / /  
Capacity Gallons: 550  
Material Name: Diesel  
Percentage: 100.00  
Tank Type Name: Steel/Carbon Steel/Iron  
Tank Internal Protection: None  
Tank Internal Protection 1: None  
Tank Internal Protection 2: Not reported  
Pipe Location Name: No Piping  
Pipe Type Name: Steel/Carbon Steel/Iron  
Pipe External Protection 1: None  
Pipe External Protection 2: Not reported  
Tank Secondary Containment 1: Vault (w/o access)  
Tank Secondary Containment 2: Not reported  
Pipe Secondary Containment: Not reported  
Tank Leak Detection 1: None  
Tank Leak Detection 2: Not reported  
Pipe Leak Detection 1: Not reported  
Pipe Leak Detection 2: Not reported  
Type Of Overfill Prevention 1: None  
Type Of Overfill Prevention 2: Not reported  
Dispenser Method: Suction  
Spill Prevention: Not reported  
Tightness Test Method: Testing Not Required  
Date Tested: / /  
Next Test Date: / /  
Date Tank Closed: / /

Tank Number: 004  
Tank Location Name: Underground  
Tank Status: Temporarily Out of Service  
Tank Model: Not reported  
Pipe Model: Not reported  
Active Status: Active  
Install Date: / /  
Capacity Gallons: 550  
Material Name: Diesel  
Percentage: 100.00  
Tank Type Name: Steel/Carbon Steel/Iron  
Tank Internal Protection: None  
Tank Internal Protection 1: None  
Tank Internal Protection 2: Not reported  
Pipe Location Name: No Piping

Map ID  
Direction  
Distance  
Distance (ft.)  
Elevation

MAP FINDINGS

**CARPORT CORP. (Continued)**

EDR ID Number  
EPA ID Number

**U004062226**

Pipe Type Name: Steel/Carbon Steel/Iron  
Pipe External Protection 1: None  
Pipe External Protection 2: Not reported  
Tank Secondary Containment 1: Vault (w/o access)  
Tank Secondary Containment 2: Not reported  
Pipe Secondary Containment: Not reported  
Tank Leak Detection 1: None  
Tank Leak Detection 2: Not reported  
Pipe Leak Detection 1: Not reported  
Pipe Leak Detection 2: Not reported  
Type Of Overfill Prevention 1: None  
Type Of Overfill Prevention 2: Not reported  
Dispenser Method: Suction  
Spill Prevention: Not reported  
Tightness Test Method: Testing Not Required  
Date Tested: / /  
Next Test Date: / /  
Date Tank Closed: / /

**U159 W H CHRISTIAN & SONS INC**  
**NNE 22-28 FRANKLIN ST**  
**1/8-1/4 BROOKLYN, NY 11222**  
**1150 ft.**

**HIST UST U001834177**  
**N/A**

**Site 2 of 13 in cluster U**

**Relative:**  
**Lower**

**HIST UST:**

**Actual:**  
**9 ft.**

PBS Number: 2-233447  
SPDES Number: Not reported  
Emergency Contact: GABRIEL LEONI  
Emergency Telephone: (718) 645-3891  
Operator: W H CHRISTIAN & SONS INC  
Operator Telephone: (718) 389-7000  
Owner Name: W H CHRISTIAN & SONS INC  
Owner Address: 2228 FRANKLIN ST  
Owner City,St,Zip: BROOKLYN, NY 11222  
Owner Telephone: (718) 389-7000  
Owner Type: Corporate/Commercial  
Owner Subtype: Not reported  
Mailing Name: W H CHRISTIAN & SONS INC  
Mailing Address: 2228 FRANKLIN ST  
Mailing Address 2: Not reported  
Mailing City,St,Zip: BROOKLYN, NY 11222  
Mailing Contact: Not reported  
Mailing Telephone: (718) 389-7000  
Owner Mark: First Owner  
Facility Status: 1 - Active PBS facility, i.e. total capacity of the PBS tanks is greater than 1,100 gallons, regardless if Subpart 360-14 tanks exist or not at the facility.  
Facility Addr2: 22 FRANKLIN ST  
SWIS ID: 6101  
Old PBS Number: Not reported  
Facility Type: OTHER  
Inspected Date: Not reported  
Inspector: Not reported  
Inspection Result: Not reported  
Federal ID: Not reported  
Certification Flag: False  
Certification Date: 05/07/1998

Map ID  
Direction  
Distance  
Distance (ft.)  
Elevation    Site

MAP FINDINGS

Database(s)    EDR ID Number  
EPA ID Number

**W H CHRISTIAN & SONS INC (Continued)**

**U001834177**

Expiration Date: 07/07/2002  
Renew Flag: False  
Renewal Date: Not reported  
Total Capacity: 2000  
FAMT: True  
Facility Screen: No Missing Data  
Owner Screen: No Missing Data  
Tank Screen: Minor Data Missing  
Dead Letter: False  
CBS Number: Not reported  
Town or City: NEW YORK CITY  
County Code: 61  
Town or City: 01  
Region: 2

Tank Id: 001  
Tank Location: UNDERGROUND  
Tank Status: In Service  
Install Date: Not reported  
Capacity (gals): 2000  
Product Stored: NOS 1,2, OR 4 FUEL OIL  
Tank Type: Steel/carbon steel  
Tank Internal: Not reported  
Tank External: Not reported  
Pipe Location: Not reported  
Pipe Type: GALVANIZED STEEL  
Pipe Internal: Not reported  
Pipe External: Not reported  
Second Containment: None  
Leak Detection: None  
Overfill Prot: Not reported  
Dispenser: Suction  
Date Tested: 04/01/1998  
Next Test Date: 04/01/2003  
Missing Data for Tank: Minor Data Missing  
Date Closed: Not reported  
Test Method: Horner EZ Check  
Deleted: False  
Updated: True  
Lat/long: Not reported

Tank Id: 002  
Tank Location: UNDERGROUND  
Tank Status: Tank Converted To Non-Regulated Use  
Install Date: Not reported  
Capacity (gals): 1080  
Product Stored: NOS 1,2, OR 4 FUEL OIL  
Tank Type: Steel/carbon steel  
Tank Internal: Not reported  
Tank External: Not reported  
Pipe Location: Not reported  
Pipe Type: GALVANIZED STEEL  
Pipe Internal: Not reported  
Pipe External: Not reported  
Second Containment: None  
Leak Detection: None

Map ID  
Direction  
Distance  
Distance (ft.)  
Elevation

MAP FINDINGS

W H CHRISTIAN & SONS INC (Continued)

EDR ID Number  
EPA ID Number

Database(s)

U001834177

Overfill Prot: Not reported  
Dispenser: Suction  
Date Tested: Not reported  
Next Test Date: Not reported  
Missing Data for Tank: Minor Data Missing  
Date Closed: 08/01/1996  
Test Method: Not reported  
Deleted: False  
Updated: True  
Lat/long: Not reported

U160  
NNE  
1/8-1/4  
1150 ft.

WH CHRISTIAN & SONS  
22-28 FRANKLIN STREET  
BROOKLYN, NY 11222

Site 3 of 13 in cluster U

FINDS  
LTANKS  
NY MANIFEST  
HIST LTANKS  
RCRA-NonGen

1000171080  
NYD013779293

Relative:  
Lower

FINDS:

Other Pertinent Environmental Activity Identified at Site

Actual:  
9 ft.

RCRAInfo is a national information system that supports the Resource Conservation and Recovery Act (RCRA) program through the tracking of events and activities related to facilities that generate, transport, and treat, store, or dispose of hazardous waste. RCRAInfo allows RCRA program staff to track the notification, permit, compliance, and corrective action activities required under RCRA.

LTANKS:

Site ID: 296974  
Spill Date: 07/03/97  
Facility Addr2: Not reported  
Facility ID: 9704053  
Program Number: 9704053  
SWIS: 2401  
Region of Spill: 2  
Investigator: BKFALVEY  
Referred To: Not reported  
Reported to Dept: 07/03/97  
CID: 14  
Spill Cause: Tank Test Failure  
Water Affected: Not reported  
Spill Source: Commercial/Industrial  
Spill Notifier: Tank Tester  
Cleanup Ceased: / /  
Cleanup Meets Standard: False  
Last Inspection: / /  
Recommended Penalty: Penalty Not Recommended  
UST Involvement: True  
Spill Class: Known release with minimal potential for fire or hazard. DEC Response. Willing Responsible Party. Corrective action taken.  
Spill Closed Dt: / /  
Remediation Phase: 1  
Date Entered In Computer: 07/03/97  
Spill Record Last Update: 09/26/06  
Spille Namer: BOB  
Spiller Company: WH CHRISTIAN & SONS

Map ID  
Direction  
Distance  
Distance (ft.)  
Elevation

MAP FINDINGS

WH CHRISTIAN & SONS (Continued)

EDR ID Number  
EPA ID Number

Database(s)

1000171080

Spiller Phone: (718) 389-7000  
Spiller Extention: 227  
Spiller Address: 22 TO 28 FRANKLIN ST  
Spiller City,St,Zip: BROOKLYN, ZZ  
Spiller County: 001  
Spiller Contact: BOB  
Spiller Phone: (718) 389-7000  
Spiller Extention: 227  
DEC Region: 2  
Program Number: 9704053  
DER Facility ID: 240308  
Site ID: 296974  
Operable Unit ID: 1049926  
Operable Unit: 01  
Material ID: 333312  
Material Code: 0009  
Material Name: Gasoline  
Case No.: Not reported  
Material FA: Petroleum  
Quantity: 0.00  
Units: Gallons  
Recovered: 0.00  
Resource Affected: Soil  
Oxygenate: False  
Site ID: 296974  
Spill Tank Test: 1545198  
Tank Number: 00000000000  
Tank Size: 0  
Test Method: 20  
Leak Rate: 0.00  
Gross Fail: Not reported  
Modified By: Spills  
Last Modified: 10/01/04  
Test Method: USTest 2000/P/LL plus USTest 2000/U  
DEC Memo: Start DECRemark - 9704053 8/24/05, Dyber: No contact from Konzelman. Referred to region. Next Step: Perform state-funded investigation. 8/3/05, Dyber: I have not received closure report. Left message for Konzelman. If no return call or report, refer to region. 7/21/05, Dyber: Lavin called and said he has no information about any cleanup. His firm just does tank tests. Called WH Christian and talked with Bob Konzelman. He said that the tank was removed in 1997. He will send the closure report. 7/18/05 and 7/21/05, Dyber: Left messages for Tom Lavin. Prior to Sept, 2004 data translation this spill Lead DEC Field was "ROMMEL C" PBS # DOES NOT MATCH FACILITY. PBS RECORD FOR FACILITY2-233447 DOES NOT MATCH TANKS. 4/12/04-Vought-Spill transferred from Mulqueen to Rommel as per Rommel. END DECRemark - 9704053  
Remarks: Start CallerRemark - 9704053 LEAK IS IN THE TANK TOPS ABOVE PRODUCT LEVEL-3 TANKS MAINIFOLDED TOGETHER END CallerRemark - 9704053

NY MANIFEST:

Document ID: NYC1650633  
Manifest Status: Completed copy  
Trans1 State ID: HW8207NY  
Trans2 State ID: Not reported  
Generator Ship Date: 920521  
Trans1 Recv Date: 920521  
Trans2 Recv Date: Not reported  
TSD Site Recv Date: 920521

Map ID  
Direction  
Distance  
Distance (ft.)  
Elevation    Site

MAP FINDINGS

Database(s)  
EDR ID Number  
EPA ID Number

**WH CHRISTIAN & SONS (Continued)**

**1000171080**

Part A Recv Date: Not reported  
Part B Recv Date: 920611  
Generator EPA ID: NYD013779293  
Trans1 EPA ID: ILD051060408  
Trans2 EPA ID: Not reported  
TSDF ID: NYD980785760  
Waste Code: F002 - HALO SOLV + STILL BOTTOMS FM REC OF SOLV  
Quantity: 00210  
Units: P - Pounds  
Number of Containers: 003  
Container Type: DM - Metal drums, barrels  
Handling Method: B Incineration, heat recovery, burning.  
Specific Gravity: 100  
Year: 92  
Manifest Tracking Num: Not reported  
Import Ind: Not reported  
Export Ind: Not reported  
Discr Quantity Ind: Not reported  
Discr Type Ind: Not reported  
Discr Residue Ind: Not reported  
Discr Partial Reject Ind: Not reported  
Discr Full Reject Ind: Not reported  
Manifest Ref Num: Not reported  
Alt Fac RCRA Id: Not reported  
Alt Fac Sign Date: Not reported  
Mgmt Method Type Code: Not reported  
EPA ID: NYD013779293  
Facility Name: WH CHRISTIAN AND SONS  
Facility Address: 22-28 FRANKLIN ST  
Facility City: BROOKLYN  
Facility Address 2: Not reported  
Country: USA  
County: KI  
Mailing Name: WH CHRISTIAN AND SONS  
Mailing Contact: WH CHRISTIAN AND SONS  
Mailing Address: 22-28 FRANKLIN STREET  
Mailing Address 2: Not reported  
Mailing City: BROOKLYN  
Mailing State: NY  
Mailing Zip: Not reported  
Mailing Zip4: Not reported  
Mailing Country: USA  
Mailing Phone: 718-389-7000  
  
Document ID: NYC1691471  
Manifest Status: Completed copy  
Trans1 State ID: LP3931NY  
Trans2 State ID: Not reported  
Generator Ship Date: 920617  
Trans1 Recv Date: 920617  
Trans2 Recv Date: Not reported  
TSD Site Recv Date: 920618  
Part A Recv Date: 920626  
Part B Recv Date: 920624  
Generator EPA ID: NYD013779293  
Trans1 EPA ID: ILD051060408  
Trans2 EPA ID: Not reported



Map ID  
Direction  
Distance  
Distance (ft.)  
Elevation    Site

MAP FINDINGS

Database(s)  
EDR ID Number  
EPA ID Number

**WH CHRISTIAN & SONS (Continued)**

**1000171080**

TSDF ID: NYD980785760  
Waste Code: F002 - HALO SOLV + STILL BOTTOMS FM REC OF SOLV  
Quantity: 00210  
Units: P - Pounds  
Number of Containers: 003  
Container Type: DM - Metal drums, barrels  
Handling Method: B Incineration, heat recovery, burning.  
Specific Gravity: 100  
Year: 92  
Manifest Tracking Num: Not reported  
Import Ind: Not reported  
Export Ind: Not reported  
Discr Quantity Ind: Not reported  
Discr Type Ind: Not reported  
Discr Residue Ind: Not reported  
Discr Partial Reject Ind: Not reported  
Discr Full Reject Ind: Not reported  
Manifest Ref Num: Not reported  
Alt Fac RCRA Id: Not reported  
Alt Fac Sign Date: Not reported  
Mgmt Method Type Code: Not reported  
EPA ID: NYD013779293  
Facility Name: WH CHRISTIAN AND SONS  
Facility Address: 22-28 FRANKLIN ST  
Facility City: BROOKLYN  
Facility Address 2: Not reported  
Country: USA  
County: KI  
Mailing Name: WH CHRISTIAN AND SONS  
Mailing Contact: WH CHRISTIAN AND SONS  
Mailing Address: 22-28 FRANKLIN STREET  
Mailing Address 2: Not reported  
Mailing City: BROOKLYN  
Mailing State: NY  
Mailing Zip: Not reported  
Mailing Zip4: Not reported  
Mailing Country: USA  
Mailing Phone: 718-389-7000  
  
Document ID: NYC1572118  
Manifest Status: Completed copy  
Trans1 State ID: LP3931NY  
Trans2 State ID: Not reported  
Generator Ship Date: 920421  
Trans1 Recv Date: 920421  
Trans2 Recv Date: Not reported  
TSD Site Recv Date: 920421  
Part A Recv Date: 920429  
Part B Recv Date: 920429  
Generator EPA ID: NYD013779293  
Trans1 EPA ID: ILD051060408  
Trans2 EPA ID: Not reported  
TSDF ID: NYD980785760  
Waste Code: F002 - HALO SOLV + STILL BOTTOMS FM REC OF SOLV  
Quantity: 00210  
Units: P - Pounds  
Number of Containers: 003

Map ID  
Direction  
Distance  
Distance (ft.)  
Elevation    Site

MAP FINDINGS

Database(s)  
EDR ID Number  
EPA ID Number

**WH CHRISTIAN & SONS (Continued)**

**1000171080**

Container Type:	DM - Metal drums, barrels
Handling Method:	B Incineration, heat recovery, burning.
Specific Gravity:	100
Year:	92
Manifest Tracking Num:	Not reported
Import Ind:	Not reported
Export Ind:	Not reported
Discr Quantity Ind:	Not reported
Discr Type Ind:	Not reported
Discr Residue Ind:	Not reported
Discr Partial Reject Ind:	Not reported
Discr Full Reject Ind:	Not reported
Manifest Ref Num:	Not reported
Alt Fac RCRA Id:	Not reported
Alt Fac Sign Date:	Not reported
Mgmt Method Type Code:	Not reported
EPA ID:	NYD013779293
Facility Name:	WH CHRISTIAN AND SONS
Facility Address:	22-28 FRANKLIN ST
Facility City:	BROOKLYN
Facility Address 2:	Not reported
Country:	USA
County:	KI
Mailing Name:	WH CHRISTIAN AND SONS
Mailing Contact:	WH CHRISTIAN AND SONS
Mailing Address:	22-28 FRANKLIN STREET
Mailing Address 2:	Not reported
Mailing City:	BROOKLYN
Mailing State:	NY
Mailing Zip:	Not reported
Mailing Zip4:	Not reported
Mailing Country:	USA
Mailing Phone:	718-389-7000
Document ID:	NYC4444413
Manifest Status:	Completed after the designated time period for a TSDF to get a copy to the DEC
Trans1 State ID:	NYGF2859
Trans2 State ID:	1FS147OK
Generator Ship Date:	970327
Trans1 Recv Date:	970327
Trans2 Recv Date:	970403
TSD Site Recv Date:	970404
Part A Recv Date:	970409
Part B Recv Date:	970423
Generator EPA ID:	NYD013779293
Trans1 EPA ID:	ILD984908202
Trans2 EPA ID:	MOD095038998
TSDF ID:	OHD980587364
Waste Code:	F002 - HALO SOLV + STILL BOTTOMS FM REC OF SOLV
Quantity:	00630
Units:	P - Pounds
Number of Containers:	009
Container Type:	DF - Fiberboard or plastic drums (glass)
Handling Method:	B Incineration, heat recovery, burning.
Specific Gravity:	100
Year:	97
Manifest Tracking Num:	Not reported

Map ID  
Direction  
Distance  
Distance (ft.)  
Elevation

MAP FINDINGS

WH CHRISTIAN & SONS (Continued)

EDR ID Number  
EPA ID Number

Database(s)

1000171080

Import Ind:	Not reported
Export Ind:	Not reported
Discr Quantity Ind:	Not reported
Discr Type Ind:	Not reported
Discr Residue Ind:	Not reported
Discr Partial Reject Ind:	Not reported
Discr Full Reject Ind:	Not reported
Manifest Ref Num:	Not reported
Alt Fac RCRA Id:	Not reported
Alt Fac Sign Date:	Not reported
Mgmt Method Type Code:	Not reported
EPA ID:	NYD013779293
Facility Name:	WH CHRISTIAN AND SONS
Facility Address:	22-28 FRANKLIN ST
Facility City:	BROOKLYN
Facility Address 2:	Not reported
Country:	USA
County:	KI
Mailing Name:	WH CHRISTIAN AND SONS
Mailing Contact:	WH CHRISTIAN AND SONS
Mailing Address:	22-28 FRANKLIN STREET
Mailing Address 2:	Not reported
Mailing City:	BROOKLYN
Mailing State:	NY
Mailing Zip:	Not reported
Mailing Zip4:	Not reported
Mailing Country:	USA
Mailing Phone:	718-389-7000
Document ID:	NYC3270205
Manifest Status:	Completed copy
Trans1 State ID:	NYGF2859
Trans2 State ID:	483341
Generator Ship Date:	970130
Trans1 Recv Date:	970130
Trans2 Recv Date:	970204
TSD Site Recv Date:	970203
Part A Recv Date:	970212
Part B Recv Date:	970221
Generator EPA ID:	NYD013779293
Trans1 EPA ID:	ILD984908202
Trans2 EPA ID:	MOD095038998
TSDF ID:	OHD980587364
Waste Code:	F002 - HALO SOLV + STILL BOTTOMS FM REC OF SOLV
Quantity:	00210
Units:	P - Pounds
Number of Containers:	003
Container Type:	DF - Fiberboard or plastic drums (glass)
Handling Method:	B Incineration, heat recovery, burning.
Specific Gravity:	100
Year:	97
Manifest Tracking Num:	Not reported
Import Ind:	Not reported
Export Ind:	Not reported
Discr Quantity Ind:	Not reported
Discr Type Ind:	Not reported
Discr Residue Ind:	Not reported

Map ID  
Direction  
Distance  
Distance (ft.)  
Elevation    Site

MAP FINDINGS

Database(s)  
EDR ID Number  
EPA ID Number

**WH CHRISTIAN & SONS (Continued)**

**1000171080**

Discr Partial Reject Ind:	Not reported
Discr Full Reject Ind:	Not reported
Manifest Ref Num:	Not reported
Alt Fac RCRA Id:	Not reported
Alt Fac Sign Date:	Not reported
Mgmt Method Type Code:	Not reported
EPA ID:	NYD013779293
Facility Name:	WH CHRISTIAN AND SONS
Facility Address:	22-28 FRANKLIN ST
Facility City:	BROOKLYN
Facility Address 2:	Not reported
Country:	USA
County:	KI
Mailing Name:	WH CHRISTIAN AND SONS
Mailing Contact:	WH CHRISTIAN AND SONS
Mailing Address:	22-28 FRANKLIN STREET
Mailing Address 2:	Not reported
Mailing City:	BROOKLYN
Mailing State:	NY
Mailing Zip:	Not reported
Mailing Zip4:	Not reported
Mailing Country:	USA
Mailing Phone:	718-389-7000
Document ID:	NYA6902177
Manifest Status:	Completed copy
Trans1 State ID:	NY16549GW
Trans2 State ID:	Not reported
Generator Ship Date:	871207
Trans1 Recv Date:	871207
Trans2 Recv Date:	Not reported
TSD Site Recv Date:	871207
Part A Recv Date:	871228
Part B Recv Date:	871215
Generator EPA ID:	NYD013779293
Trans1 EPA ID:	ILD051060408
Trans2 EPA ID:	Not reported
TSD ID:	NYD980785760
Waste Code:	F002 - HALO SOLV + STILL BOTTOMS FM REC OF SOLV
Quantity:	00210
Units:	P - Pounds
Number of Containers:	003
Container Type:	DM - Metal drums, barrels
Handling Method:	R Material recovery of more than 75 percent of the total material.
Specific Gravity:	100
Year:	87
Manifest Tracking Num:	Not reported
Import Ind:	Not reported
Export Ind:	Not reported
Discr Quantity Ind:	Not reported
Discr Type Ind:	Not reported
Discr Residue Ind:	Not reported
Discr Partial Reject Ind:	Not reported
Discr Full Reject Ind:	Not reported
Manifest Ref Num:	Not reported
Alt Fac RCRA Id:	Not reported
Alt Fac Sign Date:	Not reported

Map ID  
Direction  
Distance  
Distance (ft.)  
Elevation    Site

MAP FINDINGS

Database(s)  
EDR ID Number  
EPA ID Number

**WH CHRISTIAN & SONS (Continued)**

**1000171080**

Mgmt Method Type Code: Not reported  
EPA ID: NYD013779293  
Facility Name: WH CHRISTIAN AND SONS  
Facility Address: 22-28 FRANKLIN ST  
Facility City: BROOKLYN  
Facility Address 2: Not reported  
Country: USA  
County: KI  
Mailing Name: WH CHRISTIAN AND SONS  
Mailing Contact: WH CHRISTIAN AND SONS  
Mailing Address: 22-28 FRANKLIN STREET  
Mailing Address 2: Not reported  
Mailing City: BROOKLYN  
Mailing State: NY  
Mailing Zip: Not reported  
Mailing Zip4: Not reported  
Mailing Country: USA  
Mailing Phone: 718-389-7000  
  
Document ID: NYA6677335  
Manifest Status: Completed after the designated time period for a TSDf to get a copy to the DEC  
Trans1 State ID: AP4503  
Trans2 State ID: Not reported  
Generator Ship Date: 870824  
Trans1 Recv Date: 870824  
Trans2 Recv Date: Not reported  
TSD Site Recv Date: 870824  
Part A Recv Date: 871007  
Part B Recv Date: 870903  
Generator EPA ID: NYD013779293  
Trans1 EPA ID: ILD000805911  
Trans2 EPA ID: Not reported  
TSDf ID: NYD980785760  
Waste Code: F002 - HALO SOLV + STILL BOTTOMS FM REC OF SOLV  
Quantity: 00630  
Units: P - Pounds  
Number of Containers: 009  
Container Type: DM - Metal drums, barrels  
Handling Method: R Material recovery of more than 75 percent of the total material.  
Specific Gravity: 100  
Year: 87  
Manifest Tracking Num: Not reported  
Import Ind: Not reported  
Export Ind: Not reported  
Discr Quantity Ind: Not reported  
Discr Type Ind: Not reported  
Discr Residue Ind: Not reported  
Discr Partial Reject Ind: Not reported  
Discr Full Reject Ind: Not reported  
Manifest Ref Num: Not reported  
Alt Fac RCRA Id: Not reported  
Alt Fac Sign Date: Not reported  
Mgmt Method Type Code: Not reported  
EPA ID: NYD013779293  
Facility Name: WH CHRISTIAN AND SONS  
Facility Address: 22-28 FRANKLIN ST  
Facility City: BROOKLYN

Map ID  
Direction  
Distance  
Distance (ft.)  
Elevation

MAP FINDINGS

WH CHRISTIAN & SONS (Continued)

EDR ID Number  
EPA ID Number

Database(s)

1000171080

Facility Address 2: Not reported  
Country: USA  
County: KI  
Mailing Name: WH CHRISTIAN AND SONS  
Mailing Contact: WH CHRISTIAN AND SONS  
Mailing Address: 22-28 FRANKLIN STREET  
Mailing Address 2: Not reported  
Mailing City: BROOKLYN  
Mailing State: NY  
Mailing Zip: Not reported  
Mailing Zip4: Not reported  
Mailing Country: USA  
Mailing Phone: 718-389-7000

Document ID: NYC1877815  
Manifest Status: Completed copy  
Trans1 State ID: JE4550NY  
Trans2 State ID: Not reported  
Generator Ship Date: 921014  
Trans1 Recv Date: 921014  
Trans2 Recv Date: Not reported  
TSD Site Recv Date: 921014  
Part A Recv Date: Not reported  
Part B Recv Date: 921028  
Generator EPA ID: NYD013779293  
Trans1 EPA ID: ILD051060408  
Trans2 EPA ID: Not reported  
TSDF ID: NYD980785760  
Waste Code: F002 - HALO SOLV + STILL BOTTOMS FM REC OF SOLV  
Quantity: 00210  
Units: P - Pounds  
Number of Containers: 003  
Container Type: DM - Metal drums, barrels  
Handling Method: B Incineration, heat recovery, burning.  
Specific Gravity: 100  
Year: 92  
Manifest Tracking Num: Not reported  
Import Ind: Not reported  
Export Ind: Not reported  
Discr Quantity Ind: Not reported  
Discr Type Ind: Not reported  
Discr Residue Ind: Not reported  
Discr Partial Reject Ind: Not reported  
Discr Full Reject Ind: Not reported  
Manifest Ref Num: Not reported  
Alt Fac RCRA Id: Not reported  
Alt Fac Sign Date: Not reported  
Mgmt Method Type Code: Not reported  
EPA ID: NYD013779293  
Facility Name: WH CHRISTIAN AND SONS  
Facility Address: 22-28 FRANKLIN ST  
Facility City: BROOKLYN  
Facility Address 2: Not reported  
Country: USA  
County: KI  
Mailing Name: WH CHRISTIAN AND SONS  
Mailing Contact: WH CHRISTIAN AND SONS

Map ID  
Direction  
Distance  
Distance (ft.)  
Elevation    Site

MAP FINDINGS

Database(s)  
EDR ID Number  
EPA ID Number

**WH CHRISTIAN & SONS (Continued)**

**1000171080**

Mailing Address: 22-28 FRANKLIN STREET  
Mailing Address 2: Not reported  
Mailing City: BROOKLYN  
Mailing State: NY  
Mailing Zip: Not reported  
Mailing Zip4: Not reported  
Mailing Country: USA  
Mailing Phone: 718-389-7000

Document ID: NYC2045665  
Manifest Status: Completed copy  
Trans1 State ID: JE4550NY  
Trans2 State ID: Not reported  
Generator Ship Date: 921211  
Trans1 Recv Date: 921211  
Trans2 Recv Date: Not reported  
TSD Site Recv Date: 921211  
Part A Recv Date: 921221  
Part B Recv Date: 921222  
Generator EPA ID: NYD013779293  
Trans1 EPA ID: ILD051060408  
Trans2 EPA ID: Not reported  
TSDF ID: NYD980785760  
Waste Code: F002 - HALO SOLV + STILL BOTTOMS FM REC OF SOLV  
Quantity: 00210  
Units: P - Pounds  
Number of Containers: 003  
Container Type: DM - Metal drums, barrels  
Handling Method: B Incineration, heat recovery, burning.  
Specific Gravity: 100  
Year: 92  
Manifest Tracking Num: Not reported  
Import Ind: Not reported  
Export Ind: Not reported  
Discr Quantity Ind: Not reported  
Discr Type Ind: Not reported  
Discr Residue Ind: Not reported  
Discr Partial Reject Ind: Not reported  
Discr Full Reject Ind: Not reported  
Manifest Ref Num: Not reported  
Alt Fac RCRA Id: Not reported  
Alt Fac Sign Date: Not reported  
Mgmt Method Type Code: Not reported  
EPA ID: NYD013779293  
Facility Name: WH CHRISTIAN AND SONS  
Facility Address: 22-28 FRANKLIN ST  
Facility City: BROOKLYN  
Facility Address 2: Not reported  
Country: USA  
County: KI  
Mailing Name: WH CHRISTIAN AND SONS  
Mailing Contact: WH CHRISTIAN AND SONS  
Mailing Address: 22-28 FRANKLIN STREET  
Mailing Address 2: Not reported  
Mailing City: BROOKLYN  
Mailing State: NY  
Mailing Zip: Not reported

Map ID  
Direction  
Distance  
Distance (ft.)  
Elevation

MAP FINDINGS

WH CHRISTIAN & SONS (Continued)

EDR ID Number  
EPA ID Number

Database(s)

1000171080

Mailing Zip4: Not reported  
Mailing Country: USA  
Mailing Phone: 718-389-7000

Document ID: NYC1936574  
Manifest Status: Completed copy  
Trans1 State ID: JE4550NY  
Trans2 State ID: Not reported  
Generator Ship Date: 921112  
Trans1 Recv Date: 921112  
Trans2 Recv Date: Not reported  
TSD Site Recv Date: 921112  
Part A Recv Date: 921127  
Part B Recv Date: 921120  
Generator EPA ID: NYD013779293  
Trans1 EPA ID: ILD051060408  
Trans2 EPA ID: Not reported  
TSDF ID: NYD980785760  
Waste Code: F002 - HALO SOLV + STILL BOTTOMS FM REC OF SOLV  
Quantity: 00210  
Units: P - Pounds  
Number of Containers: 003  
Container Type: DM - Metal drums, barrels  
Handling Method: B Incineration, heat recovery, burning.  
Specific Gravity: 100  
Year: 92  
Manifest Tracking Num: Not reported  
Import Ind: Not reported  
Export Ind: Not reported  
Discr Quantity Ind: Not reported  
Discr Type Ind: Not reported  
Discr Residue Ind: Not reported  
Discr Partial Reject Ind: Not reported  
Discr Full Reject Ind: Not reported  
Manifest Ref Num: Not reported  
Alt Fac RCRA Id: Not reported  
Alt Fac Sign Date: Not reported  
Mgmt Method Type Code: Not reported  
EPA ID: NYD013779293  
Facility Name: WH CHRISTIAN AND SONS  
Facility Address: 22-28 FRANKLIN ST  
Facility City: BROOKLYN  
Facility Address 2: Not reported  
Country: USA  
County: KI  
Mailing Name: WH CHRISTIAN AND SONS  
Mailing Contact: WH CHRISTIAN AND SONS  
Mailing Address: 22-28 FRANKLIN STREET  
Mailing Address 2: Not reported  
Mailing City: BROOKLYN  
Mailing State: NY  
Mailing Zip: Not reported  
Mailing Zip4: Not reported  
Mailing Country: USA  
Mailing Phone: 718-389-7000

Document ID: NYA6834947



Map ID  
Direction  
Distance  
Distance (ft.)  
Elevation

MAP FINDINGS

WH CHRISTIAN & SONS (Continued)

EDR ID Number  
EPA ID Number

Database(s)

1000171080

Manifest Status: Completed copy  
Trans1 State ID: NY16549GW  
Trans2 State ID: Not reported  
Generator Ship Date: 871016  
Trans1 Recv Date: 871016  
Trans2 Recv Date: Not reported  
TSD Site Recv Date: 871016  
Part A Recv Date: 871020  
Part B Recv Date: 871021  
Generator EPA ID: NYD013779293  
Trans1 EPA ID: ILD051060408  
Trans2 EPA ID: Not reported  
TSDF ID: NYD980785760  
Waste Code: F002 - HALO SOLV + STILL BOTTOMS FM REC OF SOLV  
Quantity: 00700  
Units: P - Pounds  
Number of Containers: 010  
Container Type: DM - Metal drums, barrels  
Handling Method: R Material recovery of more than 75 percent of the total material.  
Specific Gravity: 100  
Year: 87  
Manifest Tracking Num: Not reported  
Import Ind: Not reported  
Export Ind: Not reported  
Discr Quantity Ind: Not reported  
Discr Type Ind: Not reported  
Discr Residue Ind: Not reported  
Discr Partial Reject Ind: Not reported  
Discr Full Reject Ind: Not reported  
Manifest Ref Num: Not reported  
Alt Fac RCRA Id: Not reported  
Alt Fac Sign Date: Not reported  
Mgmt Method Type Code: Not reported  
EPA ID: NYD013779293  
Facility Name: WH CHRISTIAN AND SONS  
Facility Address: 22-28 FRANKLIN ST  
Facility City: BROOKLYN  
Facility Address 2: Not reported  
Country: USA  
County: KI  
Mailing Name: WH CHRISTIAN AND SONS  
Mailing Contact: WH CHRISTIAN AND SONS  
Mailing Address: 22-28 FRANKLIN STREET  
Mailing Address 2: Not reported  
Mailing City: BROOKLYN  
Mailing State: NY  
Mailing Zip: Not reported  
Mailing Zip4: Not reported  
Mailing Country: USA  
Mailing Phone: 718-389-7000  
  
Document ID: NYA8788083  
Manifest Status: Completed copy  
Trans1 State ID: NY16549GW  
Trans2 State ID: Not reported  
Generator Ship Date: 880428  
Trans1 Recv Date: 880428

Map ID  
Direction  
Distance  
Distance (ft.)  
Elevation

MAP FINDINGS

WH CHRISTIAN & SONS (Continued)

EDR ID Number  
EPA ID Number

Database(s)

1000171080

Trans2 Recv Date: Not reported  
TSD Site Recv Date: 880428  
Part A Recv Date: 880503  
Part B Recv Date: 880502  
Generator EPA ID: NYD013779293  
Trans1 EPA ID: ILD051060408  
Trans2 EPA ID: Not reported  
TSD ID: NYD980785760  
Waste Code: F002 - HALO SOLV + STILL BOTTOMS FM REC OF SOLV  
Quantity: 00210  
Units: P - Pounds  
Number of Containers: 003  
Container Type: DM - Metal drums, barrels  
Handling Method: R Material recovery of more than 75 percent of the total material.  
Specific Gravity: 100  
Year: 88  
Manifest Tracking Num: Not reported  
Import Ind: Not reported  
Export Ind: Not reported  
Discr Quantity Ind: Not reported  
Discr Type Ind: Not reported  
Discr Residue Ind: Not reported  
Discr Partial Reject Ind: Not reported  
Discr Full Reject Ind: Not reported  
Manifest Ref Num: Not reported  
Alt Fac RCRA Id: Not reported  
Alt Fac Sign Date: Not reported  
Mgmt Method Type Code: Not reported  
EPA ID: NYD013779293  
Facility Name: WH CHRISTIAN AND SONS  
Facility Address: 22-28 FRANKLIN ST  
Facility City: BROOKLYN  
Facility Address 2: Not reported  
Country: USA  
County: KI  
Mailing Name: WH CHRISTIAN AND SONS  
Mailing Contact: WH CHRISTIAN AND SONS  
Mailing Address: 22-28 FRANKLIN STREET  
Mailing Address 2: Not reported  
Mailing City: BROOKLYN  
Mailing State: NY  
Mailing Zip: Not reported  
Mailing Zip4: Not reported  
Mailing Country: USA  
Mailing Phone: 718-389-7000  
  
Document ID: NYA6709015  
Manifest Status: Completed copy  
Trans1 State ID: NY16549GW  
Trans2 State ID: Not reported  
Generator Ship Date: 880328  
Trans1 Recv Date: 880328  
Trans2 Recv Date: Not reported  
TSD Site Recv Date: 880328  
Part A Recv Date: 880405  
Part B Recv Date: 880405  
Generator EPA ID: NYD013779293

Map ID  
Direction  
Distance  
Distance (ft.)  
Elevation

MAP FINDINGS

WH CHRISTIAN & SONS (Continued)

EDR ID Number  
EPA ID Number

Database(s)

1000171080

Trans1 EPA ID: ILD051060408  
Trans2 EPA ID: Not reported  
TSDF ID: NYD980785760  
Waste Code: F002 - HALO SOLV + STILL BOTTOMS FM REC OF SOLV  
Quantity: 00210  
Units: P - Pounds  
Number of Containers: 003  
Container Type: DM - Metal drums, barrels  
Handling Method: R Material recovery of more than 75 percent of the total material.  
Specific Gravity: 100  
Year: 88  
Manifest Tracking Num: Not reported  
Import Ind: Not reported  
Export Ind: Not reported  
Discr Quantity Ind: Not reported  
Discr Type Ind: Not reported  
Discr Residue Ind: Not reported  
Discr Partial Reject Ind: Not reported  
Discr Full Reject Ind: Not reported  
Manifest Ref Num: Not reported  
Alt Fac RCRA Id: Not reported  
Alt Fac Sign Date: Not reported  
Mgmt Method Type Code: Not reported  
EPA ID: NYD013779293  
Facility Name: WH CHRISTIAN AND SONS  
Facility Address: 22-28 FRANKLIN ST  
Facility City: BROOKLYN  
Facility Address 2: Not reported  
Country: USA  
County: KI  
Mailing Name: WH CHRISTIAN AND SONS  
Mailing Contact: WH CHRISTIAN AND SONS  
Mailing Address: 22-28 FRANKLIN STREET  
Mailing Address 2: Not reported  
Mailing City: BROOKLYN  
Mailing State: NY  
Mailing Zip: Not reported  
Mailing Zip4: Not reported  
Mailing Country: USA  
Mailing Phone: 718-389-7000  
  
Document ID: NYA8731956  
Manifest Status: Completed copy  
Trans1 State ID: NY16549GW  
Trans2 State ID: Not reported  
Generator Ship Date: 880302  
Trans1 Recv Date: 880302  
Trans2 Recv Date: Not reported  
TSD Site Recv Date: 880302  
Part A Recv Date: 880318  
Part B Recv Date: 880309  
Generator EPA ID: NYD013779293  
Trans1 EPA ID: ILD051060408  
Trans2 EPA ID: Not reported  
TSDF ID: NYD980785760  
Waste Code: F002 - HALO SOLV + STILL BOTTOMS FM REC OF SOLV  
Quantity: 00420

Map ID  
Direction  
Distance  
Distance (ft.)  
Elevation    Site

MAP FINDINGS

Database(s)  
EDR ID Number  
EPA ID Number

**WH CHRISTIAN & SONS (Continued)**

**1000171080**

Units: P - Pounds  
Number of Containers: 006  
Container Type: DM - Metal drums, barrels  
Handling Method: R Material recovery of more than 75 percent of the total material.  
Specific Gravity: 100  
Year: 88  
Manifest Tracking Num: Not reported  
Import Ind: Not reported  
Export Ind: Not reported  
Discr Quantity Ind: Not reported  
Discr Type Ind: Not reported  
Discr Residue Ind: Not reported  
Discr Partial Reject Ind: Not reported  
Discr Full Reject Ind: Not reported  
Manifest Ref Num: Not reported  
Alt Fac RCRA Id: Not reported  
Alt Fac Sign Date: Not reported  
Mgmt Method Type Code: Not reported  
EPA ID: NYD013779293  
Facility Name: WH CHRISTIAN AND SONS  
Facility Address: 22-28 FRANKLIN ST  
Facility City: BROOKLYN  
Facility Address 2: Not reported  
Country: USA  
County: KI  
Mailing Name: WH CHRISTIAN AND SONS  
Mailing Contact: WH CHRISTIAN AND SONS  
Mailing Address: 22-28 FRANKLIN STREET  
Mailing Address 2: Not reported  
Mailing City: BROOKLYN  
Mailing State: NY  
Mailing Zip: Not reported  
Mailing Zip4: Not reported  
Mailing Country: USA  
Mailing Phone: 718-389-7000  
  
Document ID: NYC2268077  
Manifest Status: Completed copy  
Trans1 State ID: JE4550NY  
Trans2 State ID: Not reported  
Generator Ship Date: 930429  
Trans1 Recv Date: 930429  
Trans2 Recv Date: Not reported  
TSD Site Recv Date: 930429  
Part A Recv Date: 930507  
Part B Recv Date: 930507  
Generator EPA ID: NYD013779293  
Trans1 EPA ID: ILD051060408  
Trans2 EPA ID: Not reported  
TSD ID: NYD980785760  
Waste Code: F002 - HALO SOLV + STILL BOTTOMS FM REC OF SOLV  
Quantity: 00210  
Units: P - Pounds  
Number of Containers: 003  
Container Type: DM - Metal drums, barrels  
Handling Method: B Incineration, heat recovery, burning.  
Specific Gravity: 100

Map ID  
Direction  
Distance  
Distance (ft.)  
Elevation

MAP FINDINGS

WH CHRISTIAN & SONS (Continued)

EDR ID Number  
EPA ID Number

Database(s)

1000171080

Year: 93  
Manifest Tracking Num: Not reported  
Import Ind: Not reported  
Export Ind: Not reported  
Discr Quantity Ind: Not reported  
Discr Type Ind: Not reported  
Discr Residue Ind: Not reported  
Discr Partial Reject Ind: Not reported  
Discr Full Reject Ind: Not reported  
Manifest Ref Num: Not reported  
Alt Fac RCRA Id: Not reported  
Alt Fac Sign Date: Not reported  
Mgmt Method Type Code: Not reported  
EPA ID: NYD013779293  
Facility Name: WH CHRISTIAN AND SONS  
Facility Address: 22-28 FRANKLIN ST  
Facility City: BROOKLYN  
Facility Address 2: Not reported  
Country: USA  
County: KI  
Mailing Name: WH CHRISTIAN AND SONS  
Mailing Contact: WH CHRISTIAN AND SONS  
Mailing Address: 22-28 FRANKLIN STREET  
Mailing Address 2: Not reported  
Mailing City: BROOKLYN  
Mailing State: NY  
Mailing Zip: Not reported  
Mailing Zip4: Not reported  
Mailing Country: USA  
Mailing Phone: 718-389-7000  
  
Document ID: NYC1738686  
Manifest Status: Completed copy  
Trans1 State ID: JE4550NY  
Trans2 State ID: Not reported  
Generator Ship Date: 920915  
Trans1 Recv Date: 920915  
Trans2 Recv Date: Not reported  
TSD Site Recv Date: 920915  
Part A Recv Date: Not reported  
Part B Recv Date: 920925  
Generator EPA ID: NYD013779293  
Trans1 EPA ID: ILD051060408  
Trans2 EPA ID: Not reported  
TSDF ID: NYD980785760  
Waste Code: F002 - HALO SOLV + STILL BOTTOMS FM REC OF SOLV  
Quantity: 00210  
Units: P - Pounds  
Number of Containers: 003  
Container Type: DM - Metal drums, barrels  
Handling Method: B Incineration, heat recovery, burning.  
Specific Gravity: 100  
Year: 92  
Manifest Tracking Num: Not reported  
Import Ind: Not reported  
Export Ind: Not reported  
Discr Quantity Ind: Not reported

Map ID  
Direction  
Distance  
Distance (ft.)  
Elevation    Site

MAP FINDINGS

Database(s)  
EDR ID Number  
EPA ID Number

**WH CHRISTIAN & SONS (Continued)**

**1000171080**

Discr Type Ind:	Not reported
Discr Residue Ind:	Not reported
Discr Partial Reject Ind:	Not reported
Discr Full Reject Ind:	Not reported
Manifest Ref Num:	Not reported
Alt Fac RCRA Id:	Not reported
Alt Fac Sign Date:	Not reported
Mgmt Method Type Code:	Not reported
EPA ID:	NYD013779293
Facility Name:	WH CHRISTIAN AND SONS
Facility Address:	22-28 FRANKLIN ST
Facility City:	BROOKLYN
Facility Address 2:	Not reported
Country:	USA
County:	KI
Mailing Name:	WH CHRISTIAN AND SONS
Mailing Contact:	WH CHRISTIAN AND SONS
Mailing Address:	22-28 FRANKLIN STREET
Mailing Address 2:	Not reported
Mailing City:	BROOKLYN
Mailing State:	NY
Mailing Zip:	Not reported
Mailing Zip4:	Not reported
Mailing Country:	USA
Mailing Phone:	718-389-7000
Document ID:	NYC2135619
Manifest Status:	Completed copy
Trans1 State ID:	DF2859NY
Trans2 State ID:	Not reported
Generator Ship Date:	930205
Trans1 Recv Date:	930205
Trans2 Recv Date:	Not reported
TSD Site Recv Date:	930205
Part A Recv Date:	930212
Part B Recv Date:	930219
Generator EPA ID:	NYD013779293
Trans1 EPA ID:	ILD051060408
Trans2 EPA ID:	Not reported
TSDF ID:	NYD980785760
Waste Code:	F002 - HALO SOLV + STILL BOTTOMS FM REC OF SOLV
Quantity:	00210
Units:	P - Pounds
Number of Containers:	003
Container Type:	DM - Metal drums, barrels
Handling Method:	B Incineration, heat recovery, burning.
Specific Gravity:	100
Year:	93
Manifest Tracking Num:	Not reported
Import Ind:	Not reported
Export Ind:	Not reported
Discr Quantity Ind:	Not reported
Discr Type Ind:	Not reported
Discr Residue Ind:	Not reported
Discr Partial Reject Ind:	Not reported
Discr Full Reject Ind:	Not reported
Manifest Ref Num:	Not reported

Map ID  
Direction  
Distance  
Distance (ft.)  
Elevation    Site

MAP FINDINGS

Database(s)  
EDR ID Number  
EPA ID Number

**WH CHRISTIAN & SONS (Continued)**

**1000171080**

Alt Fac RCRA Id: Not reported  
Alt Fac Sign Date: Not reported  
Mgmt Method Type Code: Not reported  
EPA ID: NYD013779293  
Facility Name: WH CHRISTIAN AND SONS  
Facility Address: 22-28 FRANKLIN ST  
Facility City: BROOKLYN  
Facility Address 2: Not reported  
Country: USA  
County: KI  
Mailing Name: WH CHRISTIAN AND SONS  
Mailing Contact: WH CHRISTIAN AND SONS  
Mailing Address: 22-28 FRANKLIN STREET  
Mailing Address 2: Not reported  
Mailing City: BROOKLYN  
Mailing State: NY  
Mailing Zip: Not reported  
Mailing Zip4: Not reported  
Mailing Country: USA  
Mailing Phone: 718-389-7000  
  
Document ID: NYC1801787  
Manifest Status: Completed copy  
Trans1 State ID: MT9351NY  
Trans2 State ID: Not reported  
Generator Ship Date: 920821  
Trans1 Recv Date: 920821  
Trans2 Recv Date: Not reported  
TSD Site Recv Date: 920821  
Part A Recv Date: 920908  
Part B Recv Date: 920901  
Generator EPA ID: NYD013779293  
Trans1 EPA ID: ILD051060408  
Trans2 EPA ID: Not reported  
TSD ID: NYD980785760  
Waste Code: F002 - HALO SOLV + STILL BOTTOMS FM REC OF SOLV  
Quantity: 00210  
Units: P - Pounds  
Number of Containers: 003  
Container Type: DM - Metal drums, barrels  
Handling Method: B Incineration, heat recovery, burning.  
Specific Gravity: 100  
Year: 92  
Manifest Tracking Num: Not reported  
Import Ind: Not reported  
Export Ind: Not reported  
Discr Quantity Ind: Not reported  
Discr Type Ind: Not reported  
Discr Residue Ind: Not reported  
Discr Partial Reject Ind: Not reported  
Discr Full Reject Ind: Not reported  
Manifest Ref Num: Not reported  
Alt Fac RCRA Id: Not reported  
Alt Fac Sign Date: Not reported  
Mgmt Method Type Code: Not reported  
EPA ID: NYD013779293  
Facility Name: WH CHRISTIAN AND SONS

Map ID  
Direction  
Distance  
Distance (ft.)  
Elevation

MAP FINDINGS

WH CHRISTIAN & SONS (Continued)

EDR ID Number  
EPA ID Number

Database(s)

1000171080

Facility Address: 22-28 FRANKLIN ST  
Facility City: BROOKLYN  
Facility Address 2: Not reported  
Country: USA  
County: KI  
Mailing Name: WH CHRISTIAN AND SONS  
Mailing Contact: WH CHRISTIAN AND SONS  
Mailing Address: 22-28 FRANKLIN STREET  
Mailing Address 2: Not reported  
Mailing City: BROOKLYN  
Mailing State: NY  
Mailing Zip: Not reported  
Mailing Zip4: Not reported  
Mailing Country: USA  
Mailing Phone: 718-389-7000

Document ID: NYC2203885  
Manifest Status: Completed copy  
Trans1 State ID: JE4550NY  
Trans2 State ID: Not reported  
Generator Ship Date: 930402  
Trans1 Recv Date: 930402  
Trans2 Recv Date: Not reported  
TSD Site Recv Date: 930402  
Part A Recv Date: 930408  
Part B Recv Date: 930412  
Generator EPA ID: NYD013779293  
Trans1 EPA ID: ILD051060408  
Trans2 EPA ID: Not reported  
TSDF ID: NYD980785760  
Waste Code: F002 - HALO SOLV + STILL BOTTOMS FM REC OF SOLV  
Quantity: 00210  
Units: P - Pounds  
Number of Containers: 003  
Container Type: DM - Metal drums, barrels  
Handling Method: B Incineration, heat recovery, burning.  
Specific Gravity: 100  
Year: 93  
Manifest Tracking Num: Not reported  
Import Ind: Not reported  
Export Ind: Not reported  
Discr Quantity Ind: Not reported  
Discr Type Ind: Not reported  
Discr Residue Ind: Not reported  
Discr Partial Reject Ind: Not reported  
Discr Full Reject Ind: Not reported  
Manifest Ref Num: Not reported  
Alt Fac RCRA Id: Not reported  
Alt Fac Sign Date: Not reported  
Mgmt Method Type Code: Not reported  
EPA ID: NYD013779293  
Facility Name: WH CHRISTIAN AND SONS  
Facility Address: 22-28 FRANKLIN ST  
Facility City: BROOKLYN  
Facility Address 2: Not reported  
Country: USA  
County: KI



Map ID  
Direction  
Distance  
Distance (ft.)  
Elevation

MAP FINDINGS

WH CHRISTIAN & SONS (Continued)

EDR ID Number  
EPA ID Number

Database(s)

1000171080

Mailing Name: WH CHRISTIAN AND SONS  
Mailing Contact: WH CHRISTIAN AND SONS  
Mailing Address: 22-28 FRANKLIN STREET  
Mailing Address 2: Not reported  
Mailing City: BROOKLYN  
Mailing State: NY  
Mailing Zip: Not reported  
Mailing Zip4: Not reported  
Mailing Country: USA  
Mailing Phone: 718-389-7000

Document ID: NYA8624632  
Manifest Status: Completed copy  
Trans1 State ID: NY16549GW  
Trans2 State ID: Not reported  
Generator Ship Date: 880111  
Trans1 Recv Date: 880111  
Trans2 Recv Date: Not reported  
TSD Site Recv Date: 880111  
Part A Recv Date: 880120  
Part B Recv Date: 880119  
Generator EPA ID: NYD013779293  
Trans1 EPA ID: ILD051060408  
Trans2 EPA ID: Not reported  
TSDF ID: NYD980785760  
Waste Code: F002 - HALO SOLV + STILL BOTTOMS FM REC OF SOLV  
Quantity: 00560  
Units: P - Pounds  
Number of Containers: 008  
Container Type: DM - Metal drums, barrels  
Handling Method: R Material recovery of more than 75 percent of the total material.  
Specific Gravity: 100  
Year: 88  
Manifest Tracking Num: Not reported  
Import Ind: Not reported  
Export Ind: Not reported  
Discr Quantity Ind: Not reported  
Discr Type Ind: Not reported  
Discr Residue Ind: Not reported  
Discr Partial Reject Ind: Not reported  
Discr Full Reject Ind: Not reported  
Manifest Ref Num: Not reported  
Alt Fac RCRA Id: Not reported  
Alt Fac Sign Date: Not reported  
Mgmt Method Type Code: Not reported  
EPA ID: NYD013779293  
Facility Name: WH CHRISTIAN AND SONS  
Facility Address: 22-28 FRANKLIN ST  
Facility City: BROOKLYN  
Facility Address 2: Not reported  
Country: USA  
County: KI  
Mailing Name: WH CHRISTIAN AND SONS  
Mailing Contact: WH CHRISTIAN AND SONS  
Mailing Address: 22-28 FRANKLIN STREET  
Mailing Address 2: Not reported  
Mailing City: BROOKLYN

Map ID  
Direction  
Distance  
Distance (ft.)  
Elevation    Site

MAP FINDINGS

Database(s)  
EDR ID Number  
EPA ID Number

**WH CHRISTIAN & SONS (Continued)**

**1000171080**

Mailing State: NY  
Mailing Zip: Not reported  
Mailing Zip4: Not reported  
Mailing Country: USA  
Mailing Phone: 718-389-7000

[Click this hyperlink](#) while viewing on your computer to access  
82 additional NY\_MANIFEST: record(s) in the EDR Site Report.

**HIST LTANKS:**

Region of Spill: 2  
Spill Number: 9704053  
Investigator: MULQUEEN  
Caller Name: Not reported  
Caller Agency: Not reported  
Caller Phone: Not reported  
Caller Extension: Not reported  
Notifier Name: Not reported  
Notifier Agency: Not reported  
Notifier Phone: Not reported  
Notifier Extension: Not reported  
Spill Date: 07/03/1997  
Spill Time: 16:10  
Reported to Department Date: 07/03/97  
Reported to Department Time: 16:30  
SWIS: 61  
Spiller Contact: BOB  
Spiller Phone: (718) 389-7000  
Spiller Extension: 227  
Spiller Name: WH CHRISTIAN & SONS  
Spiller Address: 22 TO 28 FRANKLIN ST  
Spiller City,St,Zip: BROOKLYN  
Facility Contact: BOB  
Facility Phone: (718) 389-7000  
Facility Extension: 227  
Spill Cause: Tank Test Failure  
Resource Affectd: On Land  
Water Affected: Not reported  
Spill Source: Other Commercial/Industrial  
Spill Notifier: Tank Tester  
PBS Number: 2-233439  
Cleanup Ceased: / /  
Cleanup Meets Standard: False  
Last Inspection: / /  
Recommended Penalty: Penalty Not Recommended  
Spiller Cleanup Date: / /  
Enforcement Date: / /  
Investigation Complete: / /  
UST Involvement: True  
Spill Class: Known release with minimal potential for fire or hazard. DEC Response.  
Willing Responsible Party. Corrective action taken.  
Spill Closed Dt: / /  
Date Region Sent Summary to Central Office: / /  
Corrective Action Plan Submitted: / /  
Date Spill Entered In Computer Data File: 07/03/97  
Time Spill Entered In Computer Data File: Not reported  
Spill Record Last Update: 07/20/98

Map ID  
Direction  
Distance  
Distance (ft.)  
Elevation

MAP FINDINGS

WH CHRISTIAN & SONS (Continued)

EDR ID Number  
EPA ID Number

Database(s)

1000171080

Is Updated: False  
PBS Number: Not reported  
Tank Number: 00000000000  
Tank Size: 0  
Test Method: USTest 2000  
Leak Rate Failed Tank: 0.00  
Gross Leak Rate: Not reported  
Material Class Type: Petroleum  
Quantity Spilled: 0  
Unkonwn Quantity Spilled: True  
Units: Gallons  
Quantity Recovered: 0  
Unkonwn Quantity Recovered: True  
Material: GASOLINE  
Class Type: GASOLINE  
Times Material Entry In File: 21329  
CAS Number: Not reported  
Last Date: 19940929  
DEC Remarks: PBS DOES NOT MATCH FACILITY. PBS RECORD FOR FACILITY2-233447 DOES NOT MATCH TANKS.  
Spill Cause: LEAK IS IN THE TANK TOPS ABOVE PRODUCT LEVEL-3 TANKS MAINIFOLDED TOGETHER

RCRA-NonGen:

Date form received by agency: 01/01/2006  
Facility name: WH CHRISTIAN & SONS  
Facility address: 22-28 FRANKLIN ST  
BROOKLYN, NY 112222039  
EPA ID: NYD013779293  
Mailing address: FRANKLIN ST  
BROOKLYN, NY 11222  
Contact: -  
Contact address: FRANKLIN ST  
BROOKLYN, NY 11222  
Contact country: US  
Contact telephone: Not reported  
Contact email: Not reported  
EPA Region: 02  
Land type: Facility is not located on Indian land. Additional information is not known.  
Classification: Non-Generator  
Description: Handler: Non-Generators do not presently generate hazardous waste

Handler accessibilty indicator: Transferred to the program or state equivalent.

Handler Activities Summary:

U.S. importer of hazardous waste: Unknown  
Mixed waste (haz. and radioactive): Unknown  
Recycler of hazardous waste: No  
Transporter of hazardous waste: No  
Treater, storer or disposer of HW: No  
Underground injection activity: No  
On-site burner exemption: Unknown  
Furnace exemption: Unknown  
Used oil fuel burner: No  
Used oil processor: No  
User oil refiner: No  
Used oil fuel marketer to burner: No  
Used oil Specification marketer: No

Map ID  
Direction  
Distance  
Distance (ft.)  
Elevation

MAP FINDINGS

**WH CHRISTIAN & SONS (Continued)**

EDR ID Number  
EPA ID Number

Database(s)

**1000171080**

Used oil transfer facility: No  
Used oil transporter: No  
Off-site waste receiver: Commercial status unknown

Historical Generators:

Date form received by agency: 07/08/1999  
Facility name: WH CHRISTIAN & SONS  
Classification: Not a generator, verified

Date form received by agency: 07/31/1987  
Facility name: WH CHRISTIAN & SONS  
Classification: Small Quantity Generator

Facility Has Received Notices of Violations:

Regulation violated: Not reported  
Area of violation: Generators - General  
Date violation determined: 05/18/2006  
Date achieved compliance: Not reported  
Violation lead agency: EPA  
Enforcement action: INITIAL 3008(A) COMPLIANCE  
Enforcement action date: 03/28/2007  
Enf. disposition status: Not reported  
Enf. disp. status date: Not reported  
Enforcement lead agency: EPA  
Proposed penalty amount: 18525  
Final penalty amount: Not reported  
Paid penalty amount: Not reported

Regulation violated: Not reported  
Area of violation: Generators - General  
Date violation determined: 05/18/2006  
Date achieved compliance: Not reported  
Violation lead agency: EPA  
Enforcement action: WRITTEN INFORMAL  
Enforcement action date: 06/12/2006  
Enf. disposition status: Not reported  
Enf. disp. status date: Not reported  
Enforcement lead agency: EPA  
Proposed penalty amount: Not reported  
Final penalty amount: Not reported  
Paid penalty amount: Not reported

Evaluation Action Summary:

Evaluation date: 01/28/2007  
Evaluation: SIGNIFICANT NON-COMPLIER  
Area of violation: Not reported  
Date achieved compliance: Not reported  
Evaluation lead agency: EPA

Evaluation date: 05/18/2006  
Evaluation: COMPLIANCE EVALUATION INSPECTION ON-SITE  
Area of violation: Generators - General  
Date achieved compliance: Not reported  
Evaluation lead agency: EPA

Evaluation date: 07/06/1999

Map ID  
Direction  
Distance  
Distance (ft.)  
Elevation

MAP FINDINGS

WH CHRISTIAN & SONS (Continued)

EDR ID Number  
EPA ID Number

Database(s)

1000171080

Evaluation: COMPLIANCE EVALUATION INSPECTION ON-SITE  
Area of violation: Not reported  
Date achieved compliance: Not reported  
Evaluation lead agency: EPA

U161  
NNE  
1/8-1/4  
1150 ft.

W. H. CHRISTIAN & SONS, INC.  
22-28 FRANKLIN STREET  
BROOKLYN, NY 11222

UST U004076778  
N/A

Site 4 of 13 in cluster U

Relative:  
Lower

UST:

Actual:  
9 ft.

UST:

Facility Id: 2-233447  
Region: STATE  
Expiration Date: 07/07/12  
Renewal Date: 03/06/02  
Total Capacity: 1500  
Facility Type: INDUSTRIAL LAUNDRY  
Mailing Company: W. H. CHRISTIAN & SONS, INC.  
Mailing Title: Not reported  
Mailing Contact: WILLIAM H. CHRISTIAN  
Mailing Address: 22-28 FRANKLIN STREET  
Mailing Address 2: Not reported  
Mailing City: BROOKLYN  
Mailing State: NY  
Mailing Zip Code: 11222  
Mailing Phone No: (718) 389-7000  
Mailing Email: Not reported  
Owner Title: VICE PRESIDENT  
Owner Name: WILLIAM H. CHRISTIAN  
Owner Address: 22-28 FRANKLIN ST  
Owner Address 2: Not reported  
Owner State: NY  
Owner Zip Code: 11222  
Owner Phone: (718) 389-7000  
Owner Company: W. H. CHRISTIAN & SONS, INC.  
Emergency Contact: BOB KONZELMAN  
Emergency Phone: (347) 668-4357  
Operator: W H CHRISTIAN & SONS INC  
Operator Phone: (718) 389-7000  
Owner City: BROOKLYN  
Owner Sub Type: Corporate or Commercial  
UTM X: 588072.00819  
UTM Y: 4508817.21013  
Site Type Name: Other  
Site Type Status: Active  
Comments: Not reported

Program Type: PBS

Tank Number: 001  
Tank Location Name: Underground  
Tank Status: Closed - In Place  
Tank Model: Not reported  
Pipe Model: Not reported  
Active Status: Inactive  
Install Date: / /

Map ID  
Direction  
Distance  
Distance (ft.)  
Elevation    Site

MAP FINDINGS

Database(s)  
EDR ID Number  
EPA ID Number

**W. H. CHRISTIAN & SONS, INC. (Continued)**

**U004076778**

Capacity Gallons: 2000  
Material Name: #2 Fuel Oil  
Percentage: 100.00  
Tank Type Name: Steel/Carbon Steel/Iron  
Tank Internal Protection: None  
Tank Internal Protection 1: None  
Tank Internal Protection 2: Not reported  
Pipe Location Name: Aboveground/Underground Combination  
Pipe Type Name: Steel/Carbon Steel/Iron  
Pipe External Protection 1: None  
Pipe External Protection 2: Not reported  
Tank Secondary Containment 1: None  
Tank Secondary Containment 2: Not reported  
Pipe Secondary Containment: Not reported  
Tank Leak Detection 1: None  
Tank Leak Detection 2: Not reported  
Pipe Leak Detection 1: Exempt Suction Piping  
Pipe Leak Detection 2: Not reported  
Type Of Overfill Prevention 1: Vent Whistle  
Type Of Overfill Prevention 2: Not reported  
Dispenser Method: Suction  
Spill Prevention: None  
Tightness Test Method: Horner EYZ3/EYZ3 Locator Plus  
Date Tested: 03/20/03  
Next Test Date: / /  
Date Tank Closed: 08/01/05

Tank Number: 002  
Tank Location Name: Underground  
Tank Status: Closed - In Place  
Tank Model: Not reported  
Pipe Model: Not reported  
Active Status: Inactive  
Install Date: / /  
Capacity Gallons: 1080  
Material Name: #2 Fuel Oil  
Percentage: 100.00  
Tank Type Name: Steel/Carbon Steel/Iron  
Tank Internal Protection: None  
Tank Internal Protection 1: None  
Tank Internal Protection 2: Not reported  
Pipe Location Name: Aboveground/Underground Combination  
Pipe Type Name: Steel/Carbon Steel/Iron  
Pipe External Protection 1: None  
Pipe External Protection 2: Not reported  
Tank Secondary Containment 1: None  
Tank Secondary Containment 2: Not reported  
Pipe Secondary Containment: Not reported  
Tank Leak Detection 1: None  
Tank Leak Detection 2: Not reported  
Pipe Leak Detection 1: Exempt Suction Piping  
Pipe Leak Detection 2: Not reported  
Type Of Overfill Prevention 1: Vent Whistle  
Type Of Overfill Prevention 2: Not reported  
Dispenser Method: Suction  
Spill Prevention: Not reported

Map ID  
Direction  
Distance  
Distance (ft.)  
Elevation

MAP FINDINGS

W. H. CHRISTIAN & SONS, INC. (Continued)

EDR ID Number  
EPA ID Number

Database(s)

U004076778

Tightness Test Method: Testing Not Required  
Date Tested: / /  
Next Test Date: / /  
Date Tank Closed: 04/05/01

X162  
North  
1/8-1/4  
1150 ft.

LOT 25,TAXBLOCK 2590  
56 QUAY STREET  
BROOKLYN, NY 11222

E DESIGNATION S108076433  
N/A

Site 5 of 9 in cluster X

Relative:  
Lower

E DESIGNATION:

Actual:  
8 ft.

Tax Lot(s): 25  
E-No: E-138  
Effective Date: 5/11/2005  
Satisfaction Date: Not reported  
Ceqr Number: 04DCP003K  
Ulurp Number: 050110 ZRK, 050111 ZMK, 050415 MMK, 040416 MMK, 040417 MMK, 040418 MMK, 050110 (A) ZRK, 050111 (A) ZMK  
Zoning Map No: 12c, 12d, 13a, 13b  
Description: Underground Gasoline Storage Tanks\* Testing Protocol  
Description 2: Not reported  
Borough Code: BK  
Community District: 301  
Census Tract: 577  
Census Block: 1010  
School District: 14  
City Council District: 33  
Fire Company: L106  
Health Area: 30  
Police Precinct: 094  
Zone District 1: M3-1  
Zone District 2: Not reported  
Commercial Overlay1: Not reported  
Commercial Overlay2: Not reported  
Special Purpose District1: Not reported  
Special Purpose District2: Not reported  
All Components1: M3-1  
All Components2: Not reported  
Split Boundary Indicator: N  
Building Class: V1  
Land Use Category: 11  
Number of Easements: 0  
Owner, Type of Code: Not reported  
Owner Name: MOTIVA ENTERPRISES LL  
Lot Area: 000076710  
Total Building Floor Area: 00000000000  
Commercial Floor Area: 00000000000  
Office Floor Area: 00000000000  
Retail Floor Area: 00000000000  
Garage Floor Area: 00000000000  
Storage Floor Area: 00000000000  
Factory Floor Area: 00000000000  
Other Floor Area: 00000000000  
Floor Area,Total Bld Source Code#4  
Number of Buildings: 00000  
Number of Floors: 000.00  
Residential Units: 00000

Map ID  
Direction  
Distance  
Distance (ft.)  
Elevation

MAP FINDINGS

LOT 25,TAXBLOCK 2590 (Continued)

EDR ID Number  
EPA ID Number

Database(s)

S108076433

Non and Residential Units: 00000  
Lot Frontage: 0422.67  
Lot Depth: 0159.00  
Building Frontage: 0000.00  
Building Depth: 0000.00  
Proximity Code: 0  
Irregular Lot Code: Y  
Lot Type: 5  
Basement Type Grade: 5  
Land Assessed Value: 00000254700  
Total Assessed Value: 00000254700  
Land Exempt Value: 00000000000  
Total Exempt Value: 00000000000  
Year Built: 0000  
Year Built Code: Not reported  
Year Altered1: 0000  
Year Altered2: 0000  
Historic District Name: Not reported  
Landmark Name: Not reported  
Built Floor Area Ratio-Far: 0000.00  
Maximum Allowable Far: 02.00  
Borough Code: 3  
Borough Tax Block And Lot: 3025900025  
Condominium Number: 00000  
Census Tract 2: 0577  
X Coordinate: 0995211  
Y Coordinate: 0203661  
Zoning Map: 12C  
Sanborn Map: 304 004  
Tax Map: 30902  
E Designation No: E-138  
Date of RPAD Data: 11/2005  
Date of DCAS Data: 01/2006  
Date of Zoning Data: 11/2005  
Date of Major Property Data: 11/2005  
Date of Landmark Data: 12/2005  
Date of Base Map Data: 01/2006  
Date of Mass Appraisal Data: 11/2005  
Date of Political and Adm Data: 08/2005  
Pluto-Base Map Indicator: 1

U163  
North  
1/8-1/4  
1166 ft.

VAULT 5803  
QUAY ST/WEST ST  
BROOKLYN, NY

NY Spills S104651495  
NY Hist Spills N/A

Site 5 of 13 in cluster U

Relative:  
Lower

NY Spills:  
Site ID: 291406  
Facility Addr2: Not reported  
Facility ID: 0000060  
Spill Number: 0000060  
Facility Type: ER  
SWIS: 2401  
Region of Spill: 2  
Investigator: JHOCONNE  
Referred To: Not reported  
Spill Date: 04/03/00

Actual:  
8 ft.



Map ID  
Direction  
Distance  
Distance (ft.)  
Elevation    Site

MAP FINDINGS

Database(s)  
EDR ID Number  
EPA ID Number

**VAULT 5803 (Continued)**

**S104651495**

Reported to Dept: 04/03/00  
CID: 270  
Spill Cause: Unknown  
Water Affected: Not reported  
Spill Source: Unknown  
Spill Notifier: Affected Persons  
Cleanup Ceased: / /  
Cleanup Meets Std: False  
Last Inspection: / /  
Recommended Penalty: Penalty Not Recommended  
UST Trust: False  
Spill Class: Known release with minimal potential for fire or hazard. DEC Response.  
Willing Responsible Party. Corrective action taken.  
Spill Closed Dt: 01/22/02  
Remediation Phase: 0  
Date Entered In Computer: 04/03/00  
Spill Record Last Update: 01/24/02  
Spiller Name: Not reported  
Spiller Company: UNKNOWN  
Spiller Address: Not reported  
Spiller City,St,Zip: NY  
Spiller Company: 999  
Spiller Phone: Not reported  
Contact Name: CALLER  
Contact Phone: Not reported  
DEC Region: 2  
Program Number: 0000060  
DER Facility ID: 235959  
Site ID: 291406  
Operable Unit ID: 821801  
Operable Unit: 01  
Material ID: 288331  
Material Code: 0066A  
Material Name: UNKNOWN PETROLEUM  
Case No.: Not reported  
Material FA: Petroleum  
Quantity: 1.00  
Units: Gallons  
Recovered: 0.00  
Resource Affected: Soil  
Oxygenate: False  
DEC Memo: Start CallerRemark - 0000060 on 5000 gals water. 130705 clean up pending results END CallerRemark - 0000060  
Remarks: Start DECRemark - 0000060 Prior to Sept, 2004 data translation this spill Lead DEC Field was "O'CONNELL" Con Ed e2mis #130705 Notes: 4-3-00 0950hrs 1 pint unknown oil on 5000gal water. Also found 1 pint unknown oil on 500gal water in bus compartment between V5778 and 5761. 2 samples taken. 4-4-00 0820hrs LSN 00-03189 <1ppm PCB 4-6-00 1950hrs Cleanup completed by double washing with slix. Liquids removed by tanker, solids by vactor. Transformer replaced. No leaking equipment.Sump cemented. END DECRemark - 0000060  
NY Hist Spills:  
Region of Spill: 2  
Spill Number: 0000060  
Investigator: O'CONNELL  
Caller Name: Not reported  
Caller Agency: Not reported

Map ID  
Direction  
Distance  
Distance (ft.)  
Elevation    Site

MAP FINDINGS

Database(s)  
EDR ID Number  
EPA ID Number

**VAULT 5803 (Continued)**

**S104651495**

Caller Phone: Not reported  
Notifier Name: Not reported  
Notifier Agency: Not reported  
Notifier Phone: Not reported  
Spill Date/Time: 04/03/2000 09:50  
Reported to Dept Date/Time: 04/03/00 09:50  
SWIS: 61  
Spiller Name: UNKNOWN  
Spiller Contact: Not reported  
Spiller Phone: ( ) -  
Spiller Contact: CALLER  
Spiller Phone: ( ) -  
Spiller Address: Not reported  
Spiller City,St,Zip: Not reported  
Spill Cause: Unknown  
Reported to Dept: On Land  
Water Affected: Not reported  
Spill Source: 12  
Spill Notifier: Affected Persons  
PBS Number: Not reported  
Cleanup Ceased: / /  
Cleanup Meets Std: False  
Last Inspection: / /  
Recommended Penalty: Penalty Not Recommended  
Spiller Cleanup Dt: / /  
Enforcement Date: / /  
Invstgn Complete: / /  
UST Involvement: False  
Spill Class: Known release with minimal potential for fire or hazard. DEC Response.  
Willing Responsible Party. Corrective action taken.  
Spill Closed Dt: / /  
Corrective Action Plan Submitted: / /  
Date Region Sent Summary to Central Office: / /  
Date Spill Entered In Computer Data File: 04/03/00  
Date Spill Entered In Computer Data File: Not reported  
Update Date: 04/04/00  
Is Updated: False  
PBS Number: Not reported  
Tank Number: Not reported  
Tank Size: Not reported  
Test Method: Not reported  
Leak Rate Failed Tank: Not reported  
Gross Leak Rate: Not reported  
Material Class Type: Petroleum  
Quantity Spilled: 1  
Unkonwn Quantity Spilled: False  
Units: Gallons  
Quantity Recovered: 0  
Unkonwn Quantity Recovered: False  
Material: UNKNOWN PETROLEUM  
Class Type: UNKNOWN PETROLEUM  
Times Material Entry In File: 16414  
CAS Number: Not reported  
Last Date: 19940929  
DEC Remarks: Not reported  
Remark: on 5000 gals water. 130705 clean up pending results

Map ID  
Direction  
Distance  
Distance (ft.)  
Elevation

MAP FINDINGS

Site

Database(s)

EDR ID Number  
EPA ID Number

**R164**  
**SSW**  
**1/8-1/4**  
**1168 ft.**

**LOT 18,TAXBLOCK 2317**  
**76 NORTH 8 STREET**  
**BROOKLYN, NY 11211**

**E DESIGNATION**

**S108076336**  
**N/A**

**Relative:**  
**Higher**

**Site 5 of 6 in cluster R**

**Actual:**  
**24 ft.**

E DESIGNATION:

Tax Lot(s): 18  
E-No: E-138  
Effective Date: 5/11/2005  
Satisfaction Date: Not reported  
Ceqr Number: 04DCP003K  
Ulurp Number: 050110 ZRK, 050111 ZMK, 050415 MMK, 040416 MMK, 040417 MMK, 040418 MMK, 050110 (A) ZRK, 050111 (A) ZMK  
Zoning Map No: 12c, 12d, 13a, 13b  
Description: Underground Gasoline Storage Tanks\* Testing Protocol  
Description 2: Not reported  
Borough Code: BK  
Community District: 301  
Census Tract: 557  
Census Block: 2006  
School District: 14  
City Council District: 33  
Fire Company: E221  
Health Area: 30  
Police Precinct: 094  
Zone District 1: M1-2/R6B  
Zone District 2: Not reported  
Commercial Overlay1: Not reported  
Commercial Overlay2: Not reported  
Special Purpose District1: MX-8  
Special Purpose District2: Not reported  
All Components1: M1-2/R6B/MX-8  
All Components2: Not reported  
Split Boundary Indicator: N  
Building Class: F4  
Land Use Category: 06  
Number of Easements: 0  
Owner, Type of Code: Not reported  
Owner Name: 76 NORTH LLC  
Lot Area: 000010000  
Total Building Floor Area: 00000010000  
Commercial Floor Area: 00000010000  
Office Floor Area: 00000000000  
Retail Floor Area: 00000000000  
Garage Floor Area: 00000000000  
Storage Floor Area: 00000000000  
Factory Floor Area: 00000010000  
Other Floor Area: 00000000000  
Floor Area,Total Bld Source Code7  
Number of Buildings: 00001  
Number of Floors: 001.00  
Residential Units: 00000  
Non and Residential Units: 00001  
Lot Frontage: 0075.00  
Lot Depth: 0200.00  
Building Frontage: 0075.00  
Building Depth: 0200.00  
Proximity Code: 0

Map ID  
Direction  
Distance  
Distance (ft.)  
Elevation

MAP FINDINGS

LOT 18,TAXBLOCK 2317 (Continued)

EDR ID Number  
EPA ID Number

Database(s)

S108076336

Irregular Lot Code: N  
Lot Type: 5  
Basement Type Grade: 5  
Land Assessed Value: 00000058500  
Total Assessed Value: 00000115650  
Land Exempt Value: 00000000000  
Total Exempt Value: 00000000000  
Year Built: 1950  
Year Built Code: E  
Year Altered1: 0000  
Year Altered2: 0000  
Historic District Name: Not reported  
Landmark Name: Not reported  
Built Floor Area Ratio-Far: 0001.00  
Maximum Allowable Far: 02.00  
Borough Code: 3  
Borough Tax Block And Lot: 3023170018  
Condominium Number: 00000  
Census Tract 2: 0557  
X Coordinate: 0995145  
Y Coordinate: 0201587  
Zoning Map: 12C  
Sanborn Map: 304 013  
Tax Map: 30804  
E Designation No: E-138  
Date of RPAD Data: 11/2005  
Date of DCAS Data: 01/2006  
Date of Zoning Data: 11/2005  
Date of Major Property Data: 11/2005  
Date of Landmark Data: 12/2005  
Date of Base Map Data: 01/2006  
Date of Mass Appraisal Data: 11/2005  
Date of Political and Adm Data: 08/2005  
Pluto-Base Map Indicator: 1

Y165  
SSW  
1/8-1/4  
1180 ft.

NORTH 7TH ST & KENT AVE  
NORTH 7TH ST / KENT AVE  
BROOKLYN, NY

NY Spills S103271745  
NY Hist Spills N/A

Site 1 of 7 in cluster Y

Relative:  
Higher

NY Spills:

Actual:  
16 ft.

Site ID: 236186  
Facility Addr2: Not reported  
Facility ID: 9300512  
Spill Number: 9300512  
Facility Type: ER  
SWIS: 2401  
Region of Spill: 2  
Investigator: JHOCONNE  
Referred To: Not reported  
Spill Date: 04/12/93  
Reported to Dept: 04/12/93  
CID: Not reported  
Spill Cause: Equipment Failure  
Water Affected: Not reported  
Spill Source: Commercial/Industrial  
Spill Notifier: Responsible Party

Map ID  
Direction  
Distance  
Distance (ft.)  
Elevation

MAP FINDINGS

**NORTH 7TH ST & KENT AVE (Continued)**

EDR ID Number  
EPA ID Number

Database(s)

**S103271745**

Cleanup Ceased: / /  
Cleanup Meets Std: False  
Last Inspection: / /  
Recommended Penalty: Penalty Not Recommended  
UST Trust: False  
Spill Class: Known release with minimal potential for fire or hazard. DEC Response.  
Willing Responsible Party. Corrective action taken.  
Spill Closed Dt: 05/18/05  
Remediation Phase: 0  
Date Entered In Computer: 04/13/93  
Spill Record Last Update: 05/18/05  
Spiller Name: Not reported  
Spiller Company: CON ED  
Spiller Address: Not reported  
Spiller City,St,Zip: ZZ  
Spiller Company: 999  
Spiller Phone: Not reported  
Contact Name: Not reported  
Contact Phone: Not reported  
DEC Region: 2  
Program Number: 9300512  
DER Facility ID: 194567  
Site ID: 236186  
Operable Unit ID: 979144  
Operable Unit: 01  
Material ID: 401262  
Material Code: 0003  
Material Name: #6 Fuel Oil  
Case No.: Not reported  
Material FA: Petroleum  
Quantity: 0.00  
Units: Pounds  
Recovered: 0.00  
Resource Affected: Soil  
Oxygenate: False  
DEC Memo: Start CallerRemark - 9300512 FD ON SITE-REQUESTED CON ED SHUT OFF  
PIPELINE-PIPELINE SUSPECTED RUPTURED -CON ED MAINT. CREW ENROUTE TO  
SITE.PETROLEUM TANK CLEANERS ON SITE. CONTACT MADELINE GALLO.PUBLIC AFFAIRS  
(518)457-2390 END CallerRemark - 9300512  
Remarks: Start DECRemark - 9300512 Prior to Sept, 2004 data translation this spill Lead  
DEC Field was "O'CONNELL" WAS A SULLIVAN SPILL. REASSIGNED TO ENGELHARDT ON  
4/27/95. NO EVIDENCE OF ANY SUBSURFACE INVESTIGATION AT THIS SITE. 4/2/03:  
APPENDIX B SITE NO 25/45. TRANSFERRED FROM ENGELHARDT TO O'CONNELL. 1/25/05:  
Limited Subsurface Investigation Report submitted. This report covers 5  
locations where the pipeline is scheduled to be closed in-place as opposed to  
removed. This spill location(N. 7th and Kent) is one of the locations to be  
closed in-place. (JHO) 2/23/05: e-mail from Matt Madsen, Con Ed Remediation:  
"Contaminated soil was found in the excavation for the above referenced  
project between N6th St. and N7th St. Clayton Group Services will collect  
samples today or tomorrow. In addition to waste class parameters, I have asked  
Clayton to have the samples run for Modified 8100 so we can try to fingerprint  
the material. I will continue to keep you posted as we get additional  
information." (JHO) 3/10/05: E-mail to Madsen: "Matt: As we discussed on  
Friday, these are my comments on the "Limited Subsurface Investigation for  
Pipeline #7". 1. Only one boring location (BH-8, located at North 8th St.)  
exhibited visible contamination during drilling activities. Lab results for the  
sample collected at this boring exhibits elevated concentrations of several

Map ID  
Direction  
Distance  
Distance (ft.)  
Elevation    Site

MAP FINDINGS

Database(s)

EDR ID Number  
EPA ID Number

**NORTH 7TH ST & KENT AVE (Continued)**

**S103271745**

PAHs. Since this is the location of a know historical release (NYSDEC # 9300512) I think additional sampling is warranted. you indicated that the excavation has reached this intersection, and that additional samples may be collected during the excavation work. Also, this section may be removed, based on field conditions. In either case, an effort should be made to remove any contaminated soil that is encountered. Samples should be collected at the frequency approved in the construction work plan. 2. Please submit revised drawings without the word "Proposed" boring locations. 3. Please submit an electronic copy (PDF format) of the entire document, including Appendices." (JHO) 3/1/05: Response from Madsen: "Jane: Additional samples have been collected - I'll get them tabulated, plotted and over to you as soon as we havethem. I've also asked Clayton to make the requested revs to the figures and provide electronically. I can either have them reissue the original report with the corrected figures (electronically) and issue an addendum for the additional samples orhold the report until we have the new data and issue an entire new report with the additional data. Let me know what you would prefer." (JHO) 4/5/05: Revised Limited Subsurface Investigation Report submitted. (JHO) 5/13/05: Letter to Con Edapproving results of Limited Subsurface Investigation: "The data generated from the initial soil borings indicated only one area of concern (Kent Avenue at North 7th Street). This was the location of an historical release (NYSDEC spill # 9300512,spill date April 12, 1993). The concern at this location was visual evidence of contamination in a soil boring. The corresponding sample from that boring was submitted for lab analysis and the results indicated very low concentrations of several SVOC compounds. Although these concentrations were below the applicable TAGM value of 50 ppm, as a precaution the Department requested additional sampling in this area to confirm that there was no impact from the historical release. Subsequent sampling was completed in February 2005. Two additional soil samples were collected in the vicinity of the southwest corner of Kent Avenue and North 7th St. (the documented location of the historic release). No contamination was observed during collection of these samples. Analytical results of these samples correlate with the initial sample results. Results of soil sampling and analysis for the 5 sections of pipeline scheduled to be closed in-place indicate there is little or no residual contamination in the soil related to the pipeline. While there are low levels of SVOCs in soil surrounding the pipeline, these concentrations do not exceed the TAGM guidance of <50 ppm per constituent. These results are also indicative of urbanfill conditions, as opposed to fuel oil contamination. With the exception of the North 7th St. intersection, there was no visual evidence of contamination observed in the soil borings. Based on these results, the Department concurs that no further remediation is required for these sections of the pipeline to be closed in-place." Close out spill number. (JHO) END  
DECRemark - 9300512

NY Hist Spills:

Region of Spill: 2  
Spill Number: 9300512  
Investigator: ENGELHARDT  
Caller Name: Not reported  
Caller Agency: Not reported  
Caller Phone: Not reported  
Notifier Name: Not reported  
Notifier Agency: Not reported  
Notifier Phone: Not reported  
Spill Date/Time: 04/12/1993 09:19  
Reported to Dept Date/Time: 04/12/93 10:01  
SWIS: 61

Map ID  
Direction  
Distance  
Distance (ft.)  
Elevation    Site

MAP FINDINGS

Database(s)  
EDR ID Number  
EPA ID Number

**NORTH 7TH ST & KENT AVE (Continued)**

**S103271745**

Spiller Name: CON ED  
Spiller Contact: Not reported  
Spiller Phone: Not reported  
Spiller Address: Not reported  
Spiller City,St,Zip: Not reported  
Spill Cause: Equipment Failure  
Reported to Dept: On Land  
Water Affected: Not reported  
Spill Source: 01  
Spill Notifier: Responsible Party  
PBS Number: Not reported  
Cleanup Ceased: / /  
Cleanup Meets Std: False  
Last Inspection: / /  
Recommended Penalty: Penalty Not Recommended  
Spiller Cleanup Dt: / /  
Enforcement Date: / /  
Invstgn Complete: / /  
UST Involvement: False  
Spill Class: Known release with minimal potential for fire or hazard. DEC Response.  
Willing Responsible Party. Corrective action taken.  
Spill Closed Dt: / /  
Corrective Action Plan Submitted: / /  
Date Region Sent Summary to Central Office: / /  
Date Spill Entered In Computer Data File: 04/13/93  
Date Spill Entered In Computer Data File: Not reported  
Update Date: 06/05/98  
Is Updated: False  
PBS Number: Not reported  
Tank Number: Not reported  
Tank Size: Not reported  
Test Method: Not reported  
Leak Rate Failed Tank: Not reported  
Gross Leak Rate: Not reported  
Material Class Type: Petroleum  
Quantity Spilled: 0  
Unkonwn Quantity Spilled: False  
Units: Pounds  
Quantity Recovered: 0  
Unkonwn Quantity Recovered: False  
Material: #6 FUEL OIL  
Class Type: #6 FUEL OIL  
Times Material Entry In File: 2190  
CAS Number: Not reported  
Last Date: 19940728  
DEC Remarks: / / : WAS A SULLIVAN SPILL. REASSIGNED TO ENGELHARDT ON 4/27/95. NO  
EVIDENCE OF ANY SUBSURFACE INVESTIGATION AT THIOS SITE.  
Remark: FD ON SITE-REQUESTED CON ED SHUT OFF PIPELINE-PIPELINE SUSPECTED RUPTURED -CON  
ED MAINT. CREW ENROUTE TO SITE.PETROLEUM TANK CLEANERS ON SITE. CONTACT  
MADELINE GALLO.PUBLIC AFFAIRS 518)457-2390

Map ID  
Direction  
Distance  
Distance (ft.)  
Elevation

MAP FINDINGS

	Site	Database(s)	EDR ID Number EPA ID Number
<b>Y166</b> <b>SSW</b> <b>1/8-1/4</b> <b>1180 ft.</b>	<b>KENT AVE BETW N 7 &amp; 8TH</b> <b>KENT AVE / N 7TH ST</b> <b>BROOKLYN, NY</b>  <b>Site 2 of 7 in cluster Y</b>	<b>NY Spills</b> <b>NY Hist Spills</b>	<b>S102141543</b> <b>N/A</b>
<b>Relative:</b> <b>Higher</b>	NY Spills:		
<b>Actual:</b> <b>16 ft.</b>	Site ID: 323863		
	Facility Addr2: Not reported		
	Facility ID: 9001453		
	Spill Number: 9001453		
	Facility Type: ER		
	SWIS: 2401		
	Region of Spill: 2		
	Investigator: JHOCONNE		
	Referred To: Not reported		
	Spill Date: 05/08/90		
	Reported to Dept: 05/08/90		
	CID: Not reported		
	Spill Cause: Equipment Failure		
	Water Affected: Not reported		
	Spill Source: Commercial/Industrial		
	Spill Notifier: Responsible Party		
	Cleanup Ceased: / /		
	Cleanup Meets Std: False		
	Last Inspection: / /		
	Recommended Penalty: Penalty Not Recommended		
	UST Trust: False		
	Spill Class: Known release that creates potential for fire or hazard. DEC Response.		
	Willing Responsible Party. Corrective action taken.		
	Spill Closed Dt: 06/09/06		
	Remediation Phase: 0		
	Date Entered In Computer: 05/11/90		
	Spill Record Last Update: 06/09/06		
	Spiller Name: Not reported		
	Spiller Company: CON ED		
	Spiller Address: 4 IRVING PLACE		
	Spiller City,St,Zip: MANHATTAN, NY		
	Spiller Company: 001		
	Spiller Phone: Not reported		
	Contact Name: Not reported		
	Contact Phone: Not reported		
	DEC Region: 2		
	Program Number: 9001453		
	DER Facility ID: 260908		
	Site ID: 323863		
	Operable Unit ID: 941256		
	Operable Unit: 01		
	Material ID: 439798		
	Material Code: 0003		
	Material Name: #6 Fuel Oil		
	Case No.: Not reported		
	Material FA: Petroleum		
	Quantity: 2500.00		
	Units: Gallons		
	Recovered: 2500.00		
	Resource Affected: Groundwater		
	Oxygenate: False		
	DEC Memo: Start CallerRemark - 9001453 PIPELINE 10 FT BELOW GRADE LEAKED OIL ONTO STREET,		



Map ID  
Direction  
Distance  
Distance (ft.)  
Elevation

MAP FINDINGS

KENT AVE BETW N 7 & 8TH (Continued)

S102141543

Remarks: SOIL CONTAMINATED AROUND PIPELINE, AAA CONTRACTORS REMOVED OIL SOAKED SOIL.  
END CallerRemark - 9001453  
Start DECRemark - 9001453 Prior to Sept, 2004 data translation this spill Lead  
DEC Field was "O'CONNELL" 5/8/90, 11:00 AM; 20" line between N. 7th & N. 8th  
St. on Kent Ave. #6 oil leaked 10 gallons to street, 800 gallons in vault  
removed by AAAcontractors by 11:30AM. Upon arrival at 11:00 AM, observed oil in  
vault, oil surfacing from ground at point of excavation. Con Ed planning to  
introduce low-pour oil into the line and reduce pressure. Howard  
Fickerssen, Supt. of Maintenance & Construction for Underground Transmissions  
(Con Ed) -(718) 706-2077. He reports there sre 230,000 gallons of oil in  
pipeline ( 2.5 miles long). Con Ed's North 1st Street terminal started packing  
the line with low our oil at 9 AM, expect it to be complete in about 2 hours.  
(AJS) 5/8/90, 2:15 PM: returned to scene. Excavation of line continuig  
along pipeline sections towards N. 8th St. J&B Waste Oil, working for AAA, is  
picking up oil. J&B is pumping oil from the ground while Con Edison is  
excavating pavement area. (AJS) 11/15/94: REASSIGNED FROM SIGONA TO  
ENGELHARDT ON 11/15/94. APPENDIX B SITE NO 25/45. TRANSFERRED FROM  
ENGELHARDT TO O'CONNELL. Update 6/9/06 Spill closed based on final site  
investigation report located ineDocs App. B Site 25. (SKA) END DECRemark -  
9001453

NY Hist Spills:

Region of Spill: 2  
Spill Number: 9001453  
Investigator: ENGELHARDT  
Caller Name: Not reported  
Caller Agency: Not reported  
Caller Phone: Not reported  
Notifier Name: Not reported  
Notifier Agency: Not reported  
Notifier Phone: Not reported  
Spill Date/Time: 05/08/1990 07:50  
Reported to Dept Date/Time: 05/08/90 09:07  
SWIS: 61  
Spiller Name: CON ED  
Spiller Contact: Not reported  
Spiller Phone: Not reported  
Spiller Address: 4 IRVING PLACE  
Spiller City,St,Zip: NEW YORK, N.Y.  
Spill Cause: Unknown  
Reported to Dept: Groundwater  
Water Affected: Not reported  
Spill Source: 01  
Spill Notifier: Responsible Party  
PBS Number: Not reported  
Cleanup Ceased: / /  
Cleanup Meets Std: False  
Last Inspection: / /  
Recommended Penalty: Penalty Not Recommended  
Spiller Cleanup Dt: / /  
Enforcement Date: / /  
Invstgn Complete: / /  
UST Involvement: False  
Spill Class: Known release that creates potential for fire or hazard. DEC Response.  
Willing Responsible Party. Corrective action taken.  
Spill Closed Dt: / /  
Corrective Action Plan Submitted: / /

Map ID  
Direction  
Distance  
Distance (ft.)  
Elevation    Site

MAP FINDINGS

Database(s)  
EDR ID Number  
EPA ID Number

**KENT AVE BETW N 7 & 8TH (Continued)**

**S102141543**

Date Region Sent Summary to Central Office: / /  
Date Spill Entered In Computer Data File: 05/11/90  
Date Spill Entered In Computer Data File: Not reported  
Update Date: 08/09/95  
Is Updated: False  
PBS Number: Not reported  
Tank Number: Not reported  
Tank Size: Not reported  
Test Method: Not reported  
Leak Rate Failed Tank: Not reported  
Gross Leak Rate: Not reported  
Material Class Type: Petroleum  
Quantity Spilled: 2500  
Unkonwn Quantity Spilled: False  
Units: Gallons  
Quantity Recovered: 2500  
Unkonwn Quantity Recovered: False  
Material: #6 FUEL OIL  
Class Type: #6 FUEL OIL  
Times Material Entry In File: 2190  
CAS Number: Not reported  
Last Date: 19940728  
DEC Remarks: 11/15/94: REASSIGNED FROM SIGONA TO ENGELHARDT ON 11/15/94.  
Remark: PIPELINE 10 FT BELOW GRADE LEAKED OIL ONTO STREET, SOIL CONTAMINATED AROUND PIPELINE, AAA CONTRACTORS REMOVED OIL SOAKED SOIL.

**U167**  
**NNE**  
**1/8-1/4**  
**1182 ft.**

**NYC TRANSIT - STORAGE FACILITY**  
**90 QUAY ST**  
**BROOKLYN, NY 11222**

**RCRA-LQG**    **1010327955**  
**NYR000140814**

**Site 6 of 13 in cluster U**

**Relative:**  
**Lower**

**RCRA-LQG:**

**Actual:**  
**8 ft.**

Date form received by agency: 08/01/2006  
Facility name: NYC TRANSIT - STORAGE FACILITY  
Facility address: 90 QUAY ST  
BROOKLYN, NY 11222  
EPA ID: NYR000140814  
Mailing address: BROADWAY - 27TH FLOOR  
NEW YORK, NY 10004  
Contact: SHERRY L BULKLEY  
Contact address: BROADWAY - 27TH FLOOR  
NEW YORK, NY 10004  
Contact country: Not reported  
Contact telephone: (646) 252-5774  
Contact email: SLBULKLEY@NYCT.COM  
EPA Region: 02  
Classification: Large Quantity Generator  
Description: Handler: generates 1,000 kg or more of hazardous waste during any calendar month; or generates more than 1 kg of acutely hazardous waste during any calendar month; or generates more than 100 kg of any residue or contaminated soil, waste or other debris resulting from the cleanup of a spill, into or on any land or water, of acutely hazardous waste during any calendar month; or generates 1 kg or less of acutely hazardous waste during any calendar month, and accumulates more than 1 kg of acutely hazardous waste at any time; or generates 100 kg or less of any residue or contaminated soil, waste or other debris resulting from the cleanup of a spill, into or on any land or water, of acutely

Map ID  
Direction  
Distance  
Distance (ft.)  
Elevation    Site

MAP FINDINGS

Database(s)  
EDR ID Number  
EPA ID Number

**NYC TRANSIT - STORAGE FACILITY (Continued)**

**1010327955**

hazardous waste during any calendar month, and accumulates more than 100 kg of that material at any time

**Owner/Operator Summary:**

Owner/operator name: NEW YORK CITY TRANSIT  
Owner/operator address: BROADWAY - 27TH FLOOR  
NEW YORK, NY 10004  
Owner/operator country: US  
Owner/operator telephone: Not reported  
Legal status: State  
Owner/Operator Type: Owner  
Owner/Op start date: 08/01/1998  
Owner/Op end date: Not reported

Owner/operator name: NEW YORK CITY TRANSIT  
Owner/operator address: Not reported  
Not reported  
Owner/operator country: US  
Owner/operator telephone: Not reported  
Legal status: State  
Owner/Operator Type: Operator  
Owner/Op start date: 08/01/1998  
Owner/Op end date: Not reported

**Handler Activities Summary:**

U.S. importer of hazardous waste: No  
Mixed waste (haz. and radioactive): No  
Recycler of hazardous waste: No  
Transporter of hazardous waste: No  
Treater, storer or disposer of HW: No  
Underground injection activity: No  
On-site burner exemption: No  
Furnace exemption: No  
Used oil fuel burner: No  
Used oil processor: No  
Used oil refiner: No  
Used oil fuel marketer to burner: No  
Used oil Specification marketer: No  
Used oil transfer facility: No  
Used oil transporter: No  
Off-site waste receiver: Commercial status unknown

**Historical Generators:**

Date form received by agency: 07/31/2006  
Facility name: NYC TRANSIT - STORAGE FACILITY  
Classification: Large Quantity Generator

**Hazardous Waste Summary:**

Waste code: D001  
Waste name: IGNITABLE HAZARDOUS WASTES ARE THOSE WASTES WHICH HAVE A FLASHPOINT OF LESS THAN 140 DEGREES FAHRENHEIT AS DETERMINED BY A PENSKEY-MARTENS CLOSED CUP FLASH POINT TESTER. ANOTHER METHOD OF DETERMINING THE FLASH POINT OF A WASTE IS TO REVIEW THE MATERIAL SAFETY DATA SHEET, WHICH CAN BE OBTAINED FROM THE MANUFACTURER OR DISTRIBUTOR OF THE MATERIAL. LACQUER THINNER IS AN EXAMPLE OF A COMMONLY USED SOLVENT

Map ID  
Direction  
Distance  
Distance (ft.)  
Elevation

MAP FINDINGS

NYC TRANSIT - STORAGE FACILITY (Continued)

EDR ID Number  
EPA ID Number

Database(s)

1010327955

WHICH WOULD BE CONSIDERED AS IGNITABLE HAZARDOUS WASTE.

Waste code: D002  
Waste name: A WASTE WHICH HAS A PH OF LESS THAN 2 OR GREATER THAN 12.5 IS CONSIDERED TO BE A CORROSIVE HAZARDOUS WASTE. SODIUM HYDROXIDE, A CAUSTIC SOLUTION WITH A HIGH PH, IS OFTEN USED BY INDUSTRIES TO CLEAN OR DEGREASE PARTS. HYDROCHLORIC ACID, A SOLUTION WITH A LOW PH, IS USED BY MANY INDUSTRIES TO CLEAN METAL PARTS PRIOR TO PAINTING. WHEN THESE CAUSTIC OR ACID SOLUTIONS BECOME CONTAMINATED AND MUST BE DISPOSED, THE WASTE WOULD BE A CORROSIVE HAZARDOUS WASTE.

Violation Status: No violations found

U168  
NNE  
1/8-1/4  
1182 ft.

NYC TRANSIT - STORAGE FACILITY  
90 QUAY ST  
BROOKLYN, NY 11222

RCRA-LQG 1010327956  
NYR000140814

Site 7 of 13 in cluster U

Relative:  
Lower

RCRA-LQG:

Actual:  
8 ft.

Date form received by agency: 08/01/2006  
Facility name: NYC TRANSIT - STORAGE FACILITY  
Facility address: 90 QUAY ST  
BROOKLYN, NY 11222  
EPA ID: NYR000140814  
Mailing address: BROADWAY - 27TH FLOOR  
NEW YORK, NY 10004  
Contact: SHERRY L BULKLEY  
Contact address: BROADWAY - 27TH FLOOR  
NEW YORK, NY 10004  
Contact country: Not reported  
Contact telephone: (646) 252-5774  
Contact email: SLBULKLEY@NYCT.COM  
EPA Region: 02  
Classification: Large Quantity Generator  
Description: Handler: generates 1,000 kg or more of hazardous waste during any calendar month; or generates more than 1 kg of acutely hazardous waste during any calendar month; or generates more than 100 kg of any residue or contaminated soil, waste or other debris resulting from the cleanup of a spill, into or on any land or water, of acutely hazardous waste during any calendar month; or generates 1 kg or less of acutely hazardous waste during any calendar month, and accumulates more than 1 kg of acutely hazardous waste at any time; or generates 100 kg or less of any residue or contaminated soil, waste or other debris resulting from the cleanup of a spill, into or on any land or water, of acutely hazardous waste during any calendar month, and accumulates more than 100 kg of that material at any time

Owner/Operator Summary:

Owner/operator name: NEW YORK CITY TRANSIT  
Owner/operator address: BROADWAY - 27TH FLOOR  
NEW YORK, NY 10004  
Owner/operator country: US  
Owner/operator telephone: Not reported  
Legal status: State  
Owner/Operator Type: Owner  
Owner/Op start date: 08/01/1998  
Owner/Op end date: Not reported

Map ID  
Direction  
Distance  
Distance (ft.)  
Elevation

MAP FINDINGS

NYC TRANSIT - STORAGE FACILITY (Continued)

EDR ID Number  
EPA ID Number

Database(s)

1010327956

Owner/operator name: NEW YORK CITY TRANSIT  
Owner/operator address: Not reported  
Owner/operator country: US  
Owner/operator telephone: Not reported  
Legal status: State  
Owner/Operator Type: Operator  
Owner/Op start date: 08/01/1998  
Owner/Op end date: Not reported

Handler Activities Summary:

U.S. importer of hazardous waste: No  
Mixed waste (haz. and radioactive): No  
Recycler of hazardous waste: No  
Transporter of hazardous waste: No  
Treater, storer or disposer of HW: No  
Underground injection activity: No  
On-site burner exemption: No  
Furnace exemption: No  
Used oil fuel burner: No  
Used oil processor: No  
Used oil refiner: No  
Used oil fuel marketer to burner: No  
Used oil Specification marketer: No  
Used oil transfer facility: No  
Used oil transporter: No  
Off-site waste receiver: Commercial status unknown

Historical Generators:

Date form received by agency: 07/31/2006  
Facility name: NYC TRANSIT - STORAGE FACILITY  
Classification: Large Quantity Generator

Hazardous Waste Summary:

Waste code: D001  
Waste name: IGNITABLE HAZARDOUS WASTES ARE THOSE WASTES WHICH HAVE A FLASHPOINT OF LESS THAN 140 DEGREES FAHRENHEIT AS DETERMINED BY A PENSKEY-MARTENS CLOSED CUP FLASH POINT TESTER. ANOTHER METHOD OF DETERMINING THE FLASH POINT OF A WASTE IS TO REVIEW THE MATERIAL SAFETY DATA SHEET, WHICH CAN BE OBTAINED FROM THE MANUFACTURER OR DISTRIBUTOR OF THE MATERIAL. LACQUER THINNER IS AN EXAMPLE OF A COMMONLY USED SOLVENT WHICH WOULD BE CONSIDERED AS IGNITABLE HAZARDOUS WASTE.

Waste code: D002  
Waste name: A WASTE WHICH HAS A PH OF LESS THAN 2 OR GREATER THAN 12.5 IS CONSIDERED TO BE A CORROSIVE HAZARDOUS WASTE. SODIUM HYDROXIDE, A CAUSTIC SOLUTION WITH A HIGH PH, IS OFTEN USED BY INDUSTRIES TO CLEAN OR DEGREASE PARTS. HYDROCHLORIC ACID, A SOLUTION WITH A LOW PH, IS USED BY MANY INDUSTRIES TO CLEAN METAL PARTS PRIOR TO PAINTING. WHEN THESE CAUSTIC OR ACID SOLUTIONS BECOME CONTAMINATED AND MUST BE DISPOSED, THE WASTE WOULD BE A CORROSIVE HAZARDOUS WASTE.

Violation Status: No violations found

Map ID  
Direction  
Distance  
Distance (ft.)  
Elevation

MAP FINDINGS

Site

Database(s)

EDR ID Number  
EPA ID Number

**U169** **NYC TRANSIT - STORAGE FACILITY**  
**NNE** **90 QUAY ST**  
**1/8-1/4** **BROOKLYN, NY 11222**  
**1182 ft.**

**NY MANIFEST**

**S108651229**  
**N/A**

**Relative:**  
**Lower**

**Site 8 of 13 in cluster U**

**Actual:**  
**8 ft.**

NY MANIFEST:

Document ID: 06  
Manifest Status: 001029634JJK  
Trans1 State ID: NYR000140814  
Trans2 State ID: Not reported  
Generator Ship Date: NJD002200046  
Trans1 Recv Date: Not reported  
Trans2 Recv Date: NJ0000027193  
TSD Site Recv Date: Not reported  
Part A Recv Date: Not reported  
Part B Recv Date: Not reported  
Generator EPA ID: N  
Trans1 EPA ID: N  
Trans2 EPA ID: N  
TSDF ID: N  
Waste Code: N  
Quantity: Not reported  
Units: 5  
Number of Containers: CW  
Container Type: 312  
Handling Method: G  
Specific Gravity: 1  
Waste Code: B  
Quantity: Not reported  
Units: Not reported  
Number of Containers: Not reported  
Container Type: Not reported  
Handling Method: Not reported  
Specific Gravity: Not reported  
Year: Not reported  
Manifest Tracking Num: Not reported  
Import Ind: Not reported  
Export Ind: Not reported  
Discr Quantity Ind: Not reported  
Discr Type Ind: Not reported  
Discr Residue Ind: Not reported  
Discr Partial Reject Ind: Not reported  
Discr Full Reject Ind: Not reported  
Manifest Ref Num: Not reported  
Alt Fac RCRA Id: Not reported  
Alt Fac Sign Date: Not reported  
Mgmt Method Type Code: Not reported  
EPA ID: NYR000140814  
Facility Name: NYC TRANSIT - STORAGE FACILITY  
Facility Address: 90 QUAY ST  
Facility City: BROOKLYN  
Facility Address 2: Not reported  
Country: USA  
County: KI  
Mailing Name: NYC TRANSIT - STORAGE FACILITY  
Mailing Contact: NYC TRANSIT - STORAGE FACILITY  
Mailing Address: 2 BROADWAY  
Mailing Address 2: 27TH FLOOR

Map ID  
Direction  
Distance  
Distance (ft.)  
Elevation

MAP FINDINGS

NYC TRANSIT - STORAGE FACILITY (Continued)

EDR ID Number  
EPA ID Number

Database(s)

S108651229

Mailing City: NEW YORK  
Mailing State: NY  
Mailing Zip: Not reported  
Mailing Zip4: Not reported  
Mailing Country: USA  
Mailing Phone: 646-252-5777

Document ID: 06  
Manifest Status: 001029634JJK  
Trans1 State ID: NYR000140814  
Trans2 State ID: Not reported  
Generator Ship Date: NJD002200046  
Trans1 Recv Date: Not reported  
Trans2 Recv Date: NJ0000027193  
TSD Site Recv Date: Not reported  
Part A Recv Date: Not reported  
Part B Recv Date: Not reported  
Generator EPA ID: N  
Trans1 EPA ID: N  
Trans2 EPA ID: N  
TSDF ID: N  
Waste Code: N  
Quantity: Not reported  
Units: 2  
Number of Containers: CW  
Container Type: 385  
Handling Method: G  
Specific Gravity: 1  
Waste Code: T  
Quantity: Not reported  
Units: Not reported  
Number of Containers: Not reported  
Container Type: Not reported  
Handling Method: Not reported  
Specific Gravity: Not reported  
Year: Not reported  
Manifest Tracking Num: Not reported  
Import Ind: Not reported  
Export Ind: Not reported  
Discr Quantity Ind: Not reported  
Discr Type Ind: Not reported  
Discr Residue Ind: Not reported  
Discr Partial Reject Ind: Not reported  
Discr Full Reject Ind: Not reported  
Manifest Ref Num: Not reported  
Alt Fac RCRA Id: Not reported  
Alt Fac Sign Date: Not reported  
Mgmt Method Type Code: Not reported  
EPA ID: NYR000140814  
Facility Name: NYC TRANSIT - STORAGE FACILITY  
Facility Address: 90 QUAY ST  
Facility City: BROOKLYN  
Facility Address 2: Not reported  
Country: USA  
County: KI  
Mailing Name: NYC TRANSIT - STORAGE FACILITY  
Mailing Contact: NYC TRANSIT - STORAGE FACILITY

Map ID  
Direction  
Distance  
Distance (ft.)  
Elevation

MAP FINDINGS

NYC TRANSIT - STORAGE FACILITY (Continued)

EDR ID Number  
EPA ID Number

Database(s)

S108651229

Mailing Address: 2 BROADWAY  
Mailing Address 2: 27TH FLOOR  
Mailing City: NEW YORK  
Mailing State: NY  
Mailing Zip: Not reported  
Mailing Zip4: Not reported  
Mailing Country: USA  
Mailing Phone: 646-252-5777

Document ID: 06  
Manifest Status: 001029634JJK  
Trans1 State ID: NYR000140814  
Trans2 State ID: Not reported  
Generator Ship Date: NJD002200046  
Trans1 Recv Date: Not reported  
Trans2 Recv Date: NJ0000027193  
TSD Site Recv Date: Not reported  
Part A Recv Date: Not reported  
Part B Recv Date: Not reported  
Generator EPA ID: N  
Trans1 EPA ID: N  
Trans2 EPA ID: N  
TSDF ID: N  
Waste Code: N  
Quantity: Not reported  
Units: 1  
Number of Containers: CW  
Container Type: 180  
Handling Method: G  
Specific Gravity: 1  
Waste Code: T  
Quantity: Not reported  
Units: Not reported  
Number of Containers: Not reported  
Container Type: Not reported  
Handling Method: Not reported  
Specific Gravity: Not reported  
Year: Not reported  
Manifest Tracking Num: Not reported  
Import Ind: Not reported  
Export Ind: Not reported  
Discr Quantity Ind: Not reported  
Discr Type Ind: Not reported  
Discr Residue Ind: Not reported  
Discr Partial Reject Ind: Not reported  
Discr Full Reject Ind: Not reported  
Manifest Ref Num: Not reported  
Alt Fac RCRA Id: Not reported  
Alt Fac Sign Date: Not reported  
Mgmt Method Type Code: Not reported  
EPA ID: NYR000140814  
Facility Name: NYC TRANSIT - STORAGE FACILITY  
Facility Address: 90 QUAY ST  
Facility City: BROOKLYN  
Facility Address 2: Not reported  
Country: USA  
County: KI



Map ID  
Direction  
Distance  
Distance (ft.)  
Elevation

MAP FINDINGS

NYC TRANSIT - STORAGE FACILITY (Continued)

EDR ID Number  
EPA ID Number

Database(s)

S108651229

Mailing Name: NYC TRANSIT - STORAGE FACILITY  
Mailing Contact: NYC TRANSIT - STORAGE FACILITY  
Mailing Address: 2 BROADWAY  
Mailing Address 2: 27TH FLOOR  
Mailing City: NEW YORK  
Mailing State: NY  
Mailing Zip: Not reported  
Mailing Zip4: Not reported  
Mailing Country: USA  
Mailing Phone: 646-252-5777

Z170  
NE  
1/8-1/4  
1184 ft.

VAULT VS3184  
MESEROLE AVE/ GEM ST  
BROOKLYN, NY

NY Spills  
NY Hist Spills

S104192591  
N/A

Site 1 of 5 in cluster Z

Relative:  
Lower

Actual:  
9 ft.

NY Spills:  
Site ID: 277656  
Facility Addr2: Not reported  
Facility ID: 9904235  
Spill Number: 9904235  
Facility Type: ER  
SWIS: 2401  
Region of Spill: 2  
Investigator: JHOCONNE  
Referred To: Not reported  
Spill Date: 07/09/99  
Reported to Dept: 07/09/99  
CID: 382  
Spill Cause: Unknown  
Water Affected: Not reported  
Spill Source: Unknown  
Spill Notifier: Other  
Cleanup Ceased: / /  
Cleanup Meets Std: False  
Last Inspection: / /  
Recommended Penalty: Penalty Not Recommended  
UST Trust: False  
Spill Class: Known release with minimal potential for fire or hazard. DEC Response.  
Willing Responsible Party. Corrective action taken.  
Spill Closed Dt: 10/19/99  
Remediation Phase: 0  
Date Entered In Computer: 07/09/99  
Spill Record Last Update: 06/02/00  
Spiller Name: Not reported  
Spiller Company: UNKNOWN  
Spiller Address: Not reported  
Spiller City,St,Zip: NY  
Spiller Company: 999  
Spiller Phone: Not reported  
Contact Name: RICHARD ROACH  
Contact Phone: (212) 580-6763  
DEC Region: 2  
Program Number: 9904235  
DER Facility ID: 225690  
Site ID: 277656  
Operable Unit ID: 1083161

Map ID  
Direction  
Distance  
Distance (ft.)  
Elevation

MAP FINDINGS

VAULT VS3184 (Continued)

EDR ID Number  
EPA ID Number

Database(s)

S104192591

Operable Unit: 01  
Material ID: 304126  
Material Code: 0066A  
Material Name: UNKNOWN PETROLEUM  
Case No.: Not reported  
Material FA: Petroleum  
Quantity: 0.00  
Units: Gallons  
Recovered: 0.00  
Resource Affected: Soil  
Oxygenate: False  
DEC Memo: Start CallerRemark - 9904235 1 QT OF UNK OIL IN VAULT. CONTAINED CLEAN UP  
PENDING LAB RESULTS. CON ED 126-317 END CallerRemark - 9904235  
Remarks: Start DECRemark - 9904235 Prior to Sept, 2004 data translation this spill Lead  
DEC Field was "O'CONNELL" con ed e2mis notes: 1 pint unknown oil on approx.  
3 gal water in VS 3184. Spill appears to be contained. Transformer was  
pressure-tested on 7/8 and held pressure (not leaking). Liquid sample taken.  
Lab results received lab seq pcb=65ppm-- will use prior epa# from incident to  
proceed with cleanup. Cleanup completed and tag removed. Double washed and  
dug out 1/2 drum dirt, no sump. Over 50 ppm cleanup paperwork retained with  
env. ops. Incident is closed. END DECRemark - 9904235

NY Hist Spills:

Region of Spill: 2  
Spill Number: 9904235  
Investigator: O'CONNELL  
Caller Name: Not reported  
Caller Agency: Not reported  
Caller Phone: Not reported  
Notifier Name: Not reported  
Notifier Agency: Not reported  
Notifier Phone: Not reported  
Spill Date/Time: 07/09/1999 17:40  
Reported to Dept Date/Time: 07/09/99 18:21  
SWIS: 61  
Spiller Name: UNKNOWN  
Spiller Contact: Not reported  
Spiller Phone: ( ) -  
Spiller Contact: RICHARD ROACH  
Spiller Phone: (212) 580-6763  
Spiller Address: Not reported  
Spiller City, St, Zip: Not reported  
Spill Cause: Unknown  
Reported to Dept: On Land  
Water Affected: Not reported  
Spill Source: 12  
Spill Notifier: Other  
PBS Number: Not reported  
Cleanup Ceased: / /  
Cleanup Meets Std: False  
Last Inspection: / /  
Recommended Penalty: Penalty Not Recommended  
Spiller Cleanup Dt: / /  
Enforcement Date: / /  
Invstgn Complete: / /  
UST Involvement: False  
Spill Class: Known release with minimal potential for fire or hazard. DEC Response.

Map ID  
Direction  
Distance  
Distance (ft.)  
Elevation

MAP FINDINGS

VAULT VS3184 (Continued)

EDR ID Number  
EPA ID Number

Database(s)

S104192591

Willing Responsible Party. Corrective action taken.  
Spill Closed Dt: 10/19/99  
Corrective Action Plan Submitted: / /  
Date Region Sent Summary to Central Office: / /  
Date Spill Entered In Computer Data File: 07/09/99  
Date Spill Entered In Computer Data File: Not reported  
Update Date: 06/02/00  
Is Updated: False  
PBS Number: Not reported  
Tank Number: Not reported  
Tank Size: Not reported  
Test Method: Not reported  
Leak Rate Failed Tank: Not reported  
Gross Leak Rate: Not reported  
Material Class Type: Petroleum  
Quantity Spilled: 0  
Unkonwn Quantity Spilled: True  
Units: Gallons  
Quantity Recovered: 0  
Unkonwn Quantity Recovered: False  
Material: UNKNOWN PETROLEUM  
Class Type: UNKNOWN PETROLEUM  
Times Material Entry In File: 16414  
CAS Number: Not reported  
Last Date: 19940929  
DEC Remarks: con ed e2mis notes: 1 pint unknown oil on approx. 3 gal water in VS 3184.  
Spill appears to be contained. Transformer was pressure-tested on 7/8 and held  
pressure not leaking). Liquid sample taken. Lab results received lab seq  
pcb=65ppm-- will use prior epa from incident to proceed with cleanup. Cleanup  
completed and tag removed. Double washed and dug out 1/2 drum dirt, no sump.  
Over 50 ppm cleanup paperwork retained with env.ops. Incident is closed.  
Remark: 1 QT OF UNK OIL IN VAULT. CONTAINED CLEAN UP PENDING LAB RESULTS. CON ED 126-317

Z171  
NE  
1/8-1/4  
1184 ft.

VS #3184  
MESEROLE AVE/GEM ST  
BROOKLYN, NY

NY Spills S104509538  
NY Hist Spills N/A

Site 2 of 5 in cluster Z

Relative:  
Lower

NY Spills:  
Site ID: 168890  
Facility Addr2: Not reported  
Facility ID: 9912478  
Spill Number: 9912478  
Facility Type: ER  
SWIS: 2401  
Region of Spill: 2  
Investigator: JHOCONNE  
Referred To: Not reported  
Spill Date: 02/01/00  
Reported to Dept: 02/01/00  
CID: 281  
Spill Cause: Unknown  
Water Affected: Not reported  
Spill Source: Commercial/Industrial  
Spill Notifier: Affected Persons  
Cleanup Ceased: / /  
Cleanup Meets Std: False

Actual:  
9 ft.

Map ID  
Direction  
Distance  
Distance (ft.)  
Elevation

MAP FINDINGS

VS #3184 (Continued)

EDR ID Number  
EPA ID Number

Database(s)

S104509538

Last Inspection: / /  
Recommended Penalty: Penalty Not Recommended  
UST Trust: False  
Spill Class: Known release with minimal potential for fire or hazard. DEC Response.  
Willing Responsible Party. Corrective action taken.  
Spill Closed Dt: 02/26/02  
Remediation Phase: 0  
Date Entered In Computer: 02/01/00  
Spill Record Last Update: 02/26/02  
Spiller Name: Not reported  
Spiller Company: UNKNOWN  
Spiller Address: Not reported  
Spiller City,St,Zip: NY  
Spiller Company: 999  
Spiller Phone: Not reported  
Contact Name: MARK SCHLAGEL  
Contact Phone: (212) 580-6763  
DEC Region: 2  
Program Number: 9912478  
DER Facility ID: 142237  
Site ID: 168890  
Operable Unit ID: 1087013  
Operable Unit: 01  
Material ID: 294362  
Material Code: 0066A  
Material Name: UNKNOWN PETROLEUM  
Case No.: Not reported  
Material FA: Petroleum  
Quantity: 1.00  
Units: Gallons  
Recovered: 0.00  
Resource Affected: Soil  
Oxygenate: False  
DEC Memo: Start CallerRemark - 9912478 ABOVE MATERIAL DISCOVERED AT ABOVE LOCATION.  
SAMPLE TAKEN AND CLEANUP PENDING LAB RESULTS. MATERIAL DISCOVERED ON TOP OF  
500 GALLONS OF WATER. CON ED #129815. NO CALL BACK REQUESTED. END CallerRemark  
- 9912478  
Remarks: Start DECRemark - 9912478 Prior to Sept, 2004 data translation this spill Lead  
DEC Field was "O'CONNELL" END DECRemark - 9912478

NY Hist Spills:  
Region of Spill: 2  
Spill Number: 9912478  
Investigator: O'CONNELL  
Caller Name: Not reported  
Caller Agency: Not reported  
Caller Phone: Not reported  
Notifier Name: Not reported  
Notifier Agency: Not reported  
Notifier Phone: Not reported  
Spill Date/Time: 02/01/2000 10:00  
Reported to Dept Date/Time: 02/01/00 11:04  
SWIS: 61  
Spiller Name: UNKNOWN  
Spiller Contact: Not reported  
Spiller Phone: ( ) -  
Spiller Contact: MARK SCHLAGEL

Map ID  
Direction  
Distance  
Distance (ft.)  
Elevation    Site

MAP FINDINGS

Database(s)  
EDR ID Number  
EPA ID Number

**VS #3184 (Continued)**

**S104509538**

Spiller Phone: (212) 580-6763  
Spiller Address: Not reported  
Spiller City,St,Zip: Not reported  
Spill Cause: Unknown  
Reported to Dept: On Land  
Water Affected: Not reported  
Spill Source: 01  
Spill Notifier: Affected Persons  
PBS Number: Not reported  
Cleanup Ceased: / /  
Cleanup Meets Std: False  
Last Inspection: / /  
Recommended Penalty: Penalty Not Recommended  
Spiller Cleanup Dt: / /  
Enforcement Date: / /  
Invstgn Complete: / /  
UST Involvement: False  
Spill Class: Known release with minimal potential for fire or hazard. DEC Response.  
Willing Responsible Party. Corrective action taken.  
Spill Closed Dt: / /  
Corrective Action Plan Submitted: / /  
Date Region Sent Summary to Central Office: / /  
Date Spill Entered In Computer Data File: 02/01/00  
Date Spill Entered In Computer Data File: Not reported  
Update Date: 02/01/00  
Is Updated: False  
PBS Number: Not reported  
Tank Number: Not reported  
Tank Size: Not reported  
Test Method: Not reported  
Leak Rate Failed Tank: Not reported  
Gross Leak Rate: Not reported  
Material Class Type: Petroleum  
Quantity Spilled: 1  
Unkonwn Quantity Spilled: False  
Units: Gallons  
Quantity Recovered: 0  
Unkonwn Quantity Recovered: False  
Material: UNKNOWN PETROLEUM  
Class Type: UNKNOWN PETROLEUM  
Times Material Entry In File: 16414  
CAS Number: Not reported  
Last Date: 19940929  
DEC Remarks: Not reported  
Remark: ABOVE MATERIAL DISCOVERED AT ABOVE LOCATION. SAMPLE TAKEN AND CLEANUP PENDING  
LAB RESULTS. MATERIAL DISCOVERED ON TOP OF 500 GALLONS OF WATER. CON ED  
129815. NO CALL BACK REQEUSTED.

Map ID  
Direction  
Distance  
Distance (ft.)  
Elevation

MAP FINDINGS

Site Database(s) EDR ID Number  
EPA ID Number

**Z172** **VAULT VS3184** **NY Spills** **S104192472**  
**NE** **MESEROLE / GEM ST** **NY Hist Spills** **N/A**  
**1/8-1/4** **BROOKLYN, NY**  
**1184 ft.**

**Site 3 of 5 in cluster Z**

**Relative:**  
**Lower**

**Actual:**  
**9 ft.**

**NY Spills:**

Site ID: 189501  
Facility Addr2: Not reported  
Facility ID: 9904106  
Spill Number: 9904106  
Facility Type: ER  
SWIS: 2401  
Region of Spill: 2  
Investigator: JHOCONNE  
Referred To: Not reported  
Spill Date: 07/08/99  
Reported to Dept: 07/08/99  
CID: 255  
Spill Cause: Unknown  
Water Affected: Not reported  
Spill Source: Commercial/Industrial  
Spill Notifier: Affected Persons  
Cleanup Ceased: / /  
Cleanup Meets Std: False  
Last Inspection: / /  
Recommended Penalty: Penalty Not Recommended  
UST Trust: False  
Spill Class: Known release with minimal potential for fire or hazard. DEC Response.  
Willing Responsible Party. Corrective action taken.  
Spill Closed Dt: 05/03/07  
Remediation Phase: 0  
Date Entered In Computer: 07/08/99  
Spill Record Last Update: 05/03/07  
Spiller Name: Not reported  
Spiller Company: UNKNOWN  
Spiller Address: Not reported  
Spiller City,St,Zip: NY  
Spiller Company: 999  
Spiller Phone: Not reported  
Contact Name: MIKE CESARE  
Contact Phone: (212) 580-6763  
DEC Region: 2  
Program Number: 9904106  
DER Facility ID: 158182  
Site ID: 189501  
Operable Unit ID: 1078527  
Operable Unit: 01  
Material ID: 303999  
Material Code: 0066A  
Material Name: UNKNOWN PETROLEUM  
Case No.: Not reported  
Material FA: Petroleum  
Quantity: 2.00  
Units: Gallons  
Recovered: 0.00  
Resource Affected: Soil  
Oxygenate: False  
DEC Memo: Start CallerRemark - 9904106 2 Gallons on 260 gallons of water in a vault -

Map ID  
Direction  
Distance  
Distance (ft.)  
Elevation    Site

MAP FINDINGS

Database(s)

EDR ID Number  
EPA ID Number

**VAULT VS3184 (Continued)**

**S104192472**

Remarks:            clean up pending test results con ed #126235 END CallerRemark - 9904106  
Start DECRemark - 9904106 05/03/07 - See e-docs for Con Ed report detailing  
cleanup and closure. Prior to Sept, 2004 data translation this spill Lead DEC  
Field was "ENGELHARDT" END DECRemark - 9904106

NY Hist Spills:

Region of Spill:            2  
Spill Number:            9904106  
Investigator:            ENGELHARDT  
Caller Name:            Not reported  
Caller Agency:            Not reported  
Caller Phone:            Not reported  
Notifier Name:            Not reported  
Notifier Agency:            Not reported  
Notifier Phone:            Not reported  
Spill Date/Time:            07/08/1999 03:10  
Reported to Dept Date/Time: 07/08/99 03:47  
SWIS:            61  
Spiller Name:            UNKNOWN  
Spiller Contact:            Not reported  
Spiller Phone:            ( ) -  
Spiller Contact:            MIKE CESARE  
Spiller Phone:            (212) 580-6763  
Spiller Address:            Not reported  
Spiller City,St,Zip:            Not reported  
Spill Cause:            Unknown  
Reported to Dept:            On Land  
Water Affected:            Not reported  
Spill Source:            01  
Spill Notifier:            Affected Persons  
PBS Number:            Not reported  
Cleanup Ceased:            / /  
Cleanup Meets Std:            False  
Last Inspection:            / /  
Recommended Penalty:            Penalty Not Recommended  
Spiller Cleanup Dt:            / /  
Enforcement Date:            / /  
Invstgn Complete:            / /  
UST Involvement:            False  
Spill Class:            Known release with minimal potential for fire or hazard. DEC Response.  
Willing Responsible Party. Corrective action taken.  
Spill Closed Dt:            / /  
Corrective Action Plan Submitted:            / /  
Date Region Sent Summary to Central Office: / /  
Date Spill Entered In Computer Data File:    07/08/99  
Date Spill Entered In Computer Data File:    Not reported  
Update Date:            07/08/99  
Is Updated:            False  
PBS Number:            Not reported  
Tank Number:            Not reported  
Tank Size:            Not reported  
Test Method:            Not reported  
Leak Rate Failed Tank:            Not reported  
Gross Leak Rate:            Not reported  
Material Class Type:            Petroleum  
Quantity Spilled:            2  
Unkonwn Quantity Spilled:            False

Map ID  
Direction  
Distance  
Distance (ft.)  
Elevation

MAP FINDINGS

**VAULT VS3184 (Continued)**

EDR ID Number  
EPA ID Number

Database(s)

**S104192472**

Units: Gallons  
Quantity Recovered: 0  
Unkonwn Quantity Recovered: False  
Material: UNKNOWN PETROLEUM  
Class Type: UNKNOWN PETROLEUM  
Times Material Entry In File: 16414  
CAS Number: Not reported  
Last Date: 19940929  
DEC Remarks: Not reported  
Remark: 2 Gallons on 260 gallons of water in a vault - clean up pending test results  
con ed 126235

**Z173  
NE  
1/8-1/4  
1184 ft.**

**VANAGE SERVICE 3184  
MESEROLE AVE / GEM ST  
BROOKLYN, NY**

**NY Spills  
NY Hist Spills**

**S104192868  
N/A**

**Site 4 of 5 in cluster Z**

**Relative:  
Lower**

**NY Spills:**

**Actual:  
9 ft.**

Site ID: 172321  
Facility Addr2: Not reported  
Facility ID: 9904547  
Spill Number: 9904547  
Facility Type: ER  
SWIS: 2401  
Region of Spill: 2  
Investigator: JHOCONNE  
Referred To: Not reported  
Spill Date: 07/16/99  
Reported to Dept: 07/16/99  
CID: 389  
Spill Cause: Unknown  
Water Affected: Not reported  
Spill Source: Unknown  
Spill Notifier: Other  
Cleanup Ceased: / /  
Cleanup Meets Std: False  
Last Inspection: / /  
Recommended Penalty: Penalty Not Recommended  
UST Trust: False  
Spill Class: Known release with minimal potential for fire or hazard. DEC Response.  
Willing Responsible Party. Corrective action taken.  
Spill Closed Dt: 04/04/02  
Remediation Phase: 0  
Date Entered In Computer: 07/16/99  
Spill Record Last Update: 04/04/02  
Spiller Name: UNKNOWN  
Spiller Company: UNKNOWN  
Spiller Address: UNKNOWN  
Spiller City,St,Zip: UNKNOWN, ZZ  
Spiller Company: 001  
Spiller Phone: Not reported  
Contact Name: Not reported  
Contact Phone: Not reported  
DEC Region: 2  
Program Number: 9904547  
DER Facility ID: 145033  
Site ID: 172321



Map ID  
Direction  
Distance  
Distance (ft.)  
Elevation

MAP FINDINGS

**VANAGE SERVICE 3184 (Continued)**

EDR ID Number  
EPA ID Number

Database(s)

**S104192868**

Operable Unit ID: 1083335  
Operable Unit: 01  
Material ID: 304424  
Material Code: 0066A  
Material Name: UNKNOWN PETROLEUM  
Case No.: Not reported  
Material FA: Petroleum  
Quantity: 1.00  
Units: Gallons  
Recovered: 0.00  
Resource Affected: Soil  
Oxygenate: False  
DEC Memo: Start CallerRemark - 9904547 1 gal of unknown oil leaked into vaultage service  
clean up is pending sample results no callback necessary END CallerRemark -  
9904547  
Remarks: Start DECRemark - 9904547 Prior to Sept, 2004 data translation this spill Lead  
DEC Field was "O'CONNELL" END DECRemark - 9904547

**NY Hist Spills:**

Region of Spill: 2  
Spill Number: 9904547  
Investigator: O'CONNELL  
Caller Name: Not reported  
Caller Agency: Not reported  
Caller Phone: Not reported  
Notifier Name: Not reported  
Notifier Agency: Not reported  
Notifier Phone: Not reported  
Spill Date/Time: 07/16/1999 17:44  
Reported to Dept Date/Time: 07/16/99 18:51  
SWIS: 61  
Spiller Name: UNK  
Spiller Contact: UNK  
Spiller Phone: (000) 000-0000  
Spiller Address: UNK  
Spiller City,St,Zip: UNK, NY  
Spill Cause: Unknown  
Reported to Dept: On Land  
Water Affected: Not reported  
Spill Source: 12  
Spill Notifier: Other  
PBS Number: Not reported  
Cleanup Ceased: / /  
Cleanup Meets Std: False  
Last Inspection: / /  
Recommended Penalty: Penalty Not Recommended  
Spiller Cleanup Dt: / /  
Enforcement Date: / /  
Invstgn Complete: / /  
UST Involvement: False  
Spill Class: Known release with minimal potential for fire or hazard. DEC Response.  
Willing Responsible Party. Corrective action taken.  
Spill Closed Dt: / /  
Corrective Action Plan Submitted: / /  
Date Region Sent Summary to Central Office: / /  
Date Spill Entered In Computer Data File: 07/16/99  
Date Spill Entered In Computer Data File: Not reported

Map ID  
Direction  
Distance  
Distance (ft.)  
Elevation

MAP FINDINGS

**VANAGE SERVICE 3184 (Continued)**

EDR ID Number  
EPA ID Number

Database(s)

**S104192868**

Update Date: 07/20/99  
Is Updated: False  
PBS Number: Not reported  
Tank Number: Not reported  
Tank Size: Not reported  
Test Method: Not reported  
Leak Rate Failed Tank: Not reported  
Gross Leak Rate: Not reported  
Material Class Type: Petroleum  
Quantity Spilled: 1  
Unkonwn Quantity Spilled: False  
Units: Gallons  
Quantity Recovered: 0  
Unkonwn Quantity Recovered: False  
Material: UNKNOWN PETROLEUM  
Class Type: UNKNOWN PETROLEUM  
Times Material Entry In File: 16414  
CAS Number: Not reported  
Last Date: 19940929  
DEC Remarks: Not reported  
Remark: 1 gal of unknown oil leaked into vaultage service clean up is pending sample results no callback necessary

**R174**  
**South**  
**1/8-1/4**  
**1197 ft.**

**PARKED VEHICLE AT**  
**135 WYTHE AVE**  
**BROOKLYN, NY**

**NY Spills S108465475**  
**N/A**

**Relative:**  
**Higher**

**Site 6 of 6 in cluster R**

**Actual:**  
**29 ft.**

NY Spills:  
Site ID: 376369  
Facility Addr2: Not reported  
Facility ID: 0611688  
Spill Number: 0611688  
Facility Type: ER  
SWIS: 2401  
Region of Spill: 2  
Investigator: SFRAHMAN  
Referred To: Not reported  
Spill Date: 01/21/07  
Reported to Dept: 01/21/07  
CID: 14  
Spill Cause: Equipment Failure  
Water Affected: Not reported  
Spill Source: Passenger Vehicle  
Spill Notifier: Other  
Cleanup Ceased: / /  
Cleanup Meets Std: False  
Last Inspection: / /  
Recommended Penalty: Penalty Not Recommended  
UST Trust: False  
Spill Class: Known release with minimal potential for fire or hazard. DEC Response.  
Willing Responsible Party. Corrective action taken.  
Spill Closed Dt: 01/22/07  
Remediation Phase: 0  
Date Entered In Computer: 01/21/07  
Spill Record Last Update: 01/22/07  
Spiller Name: Not reported

Map ID  
Direction  
Distance  
Distance (ft.)  
Elevation

MAP FINDINGS

PARKED VEHICLE AT (Continued)

EDR ID Number  
EPA ID Number

Database(s)

S108465475

Spiller Company: UNKNOWN  
Spiller Address: Not reported  
Spiller City,St,Zip: NY  
Spiller Company: 999  
Spiller Phone: Not reported  
Contact Name: ANTHONY LACHTARA  
Contact Phone: (718) 384-4581  
DEC Region: 2  
Program Number: 0611688  
DER Facility ID: 325952  
Site ID: 376369  
Operable Unit ID: 1133954  
Operable Unit: 01  
Material ID: 2123784  
Material Code: 0009  
Material Name: Gasoline  
Case No.: Not reported  
Material FA: Petroleum  
Quantity: 0.00  
Units: Gallons  
Recovered: 0.00  
Resource Affected: Soil  
Oxygenate: False  
DEC Memo: Start CallerRemark - 0611688 LEAK FROM PARKED VEHICLE - NO FURTHER INFO - NO  
PLANS FOR CLEANUP END CallerRemark - 0611688  
Remarks: Start DECRemark - 0611688 01/22/07 Rahman- I notified Sanitation operation to  
put down sand on it.Spill closed. END DECRemark - 0611688

U175 LOT 210,TAXBLOCK 2590  
NNE 27 FRANKLIN STREET  
1/8-1/4 BROOKLYN, NY 11222  
1200 ft.

E DESIGNATION S108076394  
N/A

Site 9 of 13 in cluster U

Relative:  
Lower

E DESIGNATION:  
Tax Lot(s): 210  
E-No: E-138  
Effective Date: 5/11/2005  
Satisfaction Date: Not reported  
Ceqr Number: 04DCP003K  
Ulurp Number: 050110 ZRK, 050111 ZMK, 050415 MMK, 040416 MMK, 040417 MMK, 040418  
MMK, 050110 (A) ZRK, 050111 (A) ZMK  
Zoning Map No: 12c, 12d, 13a, 13b  
Description: Underground Gasoline Storage Tanks\* Testing Protocol  
Description 2: Not reported  
Borough Code: BK  
Community District: 301  
Census Tract: 577  
Census Block: 1010  
School District: 14  
City Council District: 33  
Fire Company: L106  
Health Area: 30  
Police Precinct: 094  
Zone District 1: R6  
Zone District 2: Not reported  
Commercial Overlay1: C2-4  
Commercial Overlay2: Not reported

Actual:  
9 ft.

Map ID  
 Direction  
 Distance  
 Distance (ft.)  
 Elevation    Site

MAP FINDINGS

Database(s)  
 EDR ID Number  
 EPA ID Number

**LOT 210,TAXBLOCK 2590 (Continued)**

**S108076394**

Special Purpose District1: Not reported  
 Special Purpose District2: Not reported  
 All Components1: C2-4/R6  
 All Components2: Not reported  
 Split Boundary Indicator: N  
 Building Class: G4  
 Land Use Category: 07  
 Number of Easements: 0  
 Owner, Type of Code: P  
 Owner Name: W H CHRISTIAN & SONS  
 Lot Area: 000006288  
 Total Building Floor Area: 00000001800  
 Commercial Floor Area: 00000001800  
 Office Floor Area: 00000000000  
 Retail Floor Area: 00000000000  
 Garage Floor Area: 00000001800  
 Storage Floor Area: 00000000000  
 Factory Floor Area: 00000000000  
 Other Floor Area: 00000000000  
 Floor Area,Total Bld Source Code7  
 Number of Buildings: 00001  
 Number of Floors: 001.00  
 Residential Units: 00000  
 Non and Residential Units: 00001  
 Lot Frontage: 0096.25  
 Lot Depth: 0065.33  
 Building Frontage: 0060.00  
 Building Depth: 0030.00  
 Proximity Code: 0  
 Irregular Lot Code: N  
 Lot Type: 5  
 Basement Type Grade: 5  
 Land Assessed Value: 00000035550  
 Total Assessed Value: 00000051300  
 Land Exempt Value: 00000000000  
 Total Exempt Value: 00000000000  
 Year Built: 1931  
 Year Built Code: Not reported  
 Year Altered1: 0000  
 Year Altered2: 0000  
 Historic District Name: Not reported  
 Landmark Name: Not reported  
 Built Floor Area Ratio-Far: 0000.29  
 Maximum Allowable Far: 02.43  
 Borough Code: 3  
 Borough Tax Block And Lot: 3025900210  
 Condominium Number: 00000  
 Census Tract 2: 0577  
 X Coordinate: 0995984  
 Y Coordinate: 0203801  
 Zoning Map: 12C  
 Sanborn Map: 304 033  
 Tax Map: 30902  
 E Designation No: E-138  
 Date of RPAD Data: 11/2005  
 Date of DCAS Data: 01/2006  
 Date of Zoning Data: 11/2005

Map ID  
Direction  
Distance  
Distance (ft.)  
Elevation

MAP FINDINGS

LOT 210,TAXBLOCK 2590 (Continued)

EDR ID Number  
EPA ID Number

Database(s)

S108076394

Date of Major Property Data: 11/2005  
Date of Landmark Data: 12/2005  
Date of Base Map Data: 01/2006  
Date of Mass Appraisal Data: 11/2005  
Date of Political and Adm Data: 08/2005  
Pluto-Base Map Indicator: 1

Tax Lot(s): 210  
E-No: E-138  
Effective Date: 5/11/2005  
Satisfaction Date: Not reported  
Ceqr Number: 04DCP003K  
Ulurp Number: 050110 ZRK, 050111 ZMK, 050415 MMK, 040416 MMK, 040417 MMK, 040418 MMK, 050110 (A) ZRK, 050111 (A) ZMK

Zoning Map No: 12c, 12d, 13a, 13b  
Description: Window Wall Attenuation & Alternate Ventilation  
Description 2: Not reported  
Borough Code: BK  
Community District: 301  
Census Tract: 577  
Census Block: 1010  
School District: 14  
City Council District: 33  
Fire Company: L106  
Health Area: 30  
Police Precinct: 094  
Zone District 1: R6  
Zone District 2: Not reported  
Commercial Overlay1: C2-4  
Commercial Overlay2: Not reported  
Special Purpose District1: Not reported  
Special Purpose District2: Not reported  
All Components1: C2-4/R6  
All Components2: Not reported  
Split Boundary Indicator: N  
Building Class: G4  
Land Use Category: 07  
Number of Easements: 0  
Owner, Type of Code: P  
Owner Name: W H CHRISTIAN & SONS  
Lot Area: 000006288  
Total Building Floor Area: 00000001800  
Commercial Floor Area: 00000001800  
Office Floor Area: 00000000000  
Retail Floor Area: 00000000000  
Garage Floor Area: 00000001800  
Storage Floor Area: 00000000000  
Factory Floor Area: 00000000000  
Other Floor Area: 00000000000  
Floor Area,Total Bld Source Code7  
Number of Buildings: 00001  
Number of Floors: 001.00  
Residential Units: 00000  
Non and Residential Units: 00001  
Lot Frontage: 0096.25  
Lot Depth: 0065.33  
Building Frontage: 0060.00

Map ID  
Direction  
Distance  
Distance (ft.)  
Elevation

MAP FINDINGS

LOT 210,TAXBLOCK 2590 (Continued)

EDR ID Number  
EPA ID Number

Database(s)

S108076394

Building Depth: 0030.00  
Proximity Code: 0  
Irregular Lot Code: N  
Lot Type: 5  
Basement Type Grade: 5  
Land Assessed Value: 00000035550  
Total Assessed Value: 00000051300  
Land Exempt Value: 00000000000  
Total Exempt Value: 00000000000  
Year Built: 1931  
Year Built Code: Not reported  
Year Altered1: 0000  
Year Altered2: 0000  
Historic District Name: Not reported  
Landmark Name: Not reported  
Built Floor Area Ratio-Far: 0000.29  
Maximum Allowable Far: 02.43  
Borough Code: 3  
Borough Tax Block And Lot: 3025900210  
Condominium Number: 00000  
Census Tract 2: 0577  
X Coordinate: 0995984  
Y Coordinate: 0203801  
Zoning Map: 12C  
Sanborn Map: 304 033  
Tax Map: 30902  
E Designation No: E-138  
Date of RPAD Data: 11/2005  
Date of DCAS Data: 01/2006  
Date of Zoning Data: 11/2005  
Date of Major Property Data: 11/2005  
Date of Landmark Data: 12/2005  
Date of Base Map Data: 01/2006  
Date of Mass Appraisal Data: 11/2005  
Date of Political and Adm Data: 08/2005  
Pluto-Base Map Indicator: 1

Y176  
SSW  
1/8-1/4  
1210 ft.

LOT 11,TAXBLOCK 2325  
66 NORTH 7 STREET  
BROOKLYN, NY 11211

E DESIGNATION S108469754  
N/A

Site 3 of 7 in cluster Y

Relative:  
Higher

E DESIGNATION:

Actual:  
19 ft.

Tax Lot(s): 11  
E-No: E-138  
Effective Date: 5/11/2005  
Satisfaction Date: Not reported  
Ceqr Number: 04DCP003K  
Ulurp Number: 050110 ZRK, 050111 ZMK, 050415 MMK, 040416 MMK, 040417 MMK, 040418 MMK, 050110 (A) ZRK, 050111 (A) ZMK  
Zoning Map No: 12c, 12d, 13a, 13b  
Description: Underground Gasoline Storage Tanks\* Testing Protocol  
Description 2: Not reported  
Borough Code: BK  
Community District: 301  
Census Tract: 555  
Census Block: 1001

Map ID  
Direction  
Distance  
Distance (ft.)  
Elevation

MAP FINDINGS

LOT 11,TAXBLOCK 2325 (Continued)

EDR ID Number  
EPA ID Number

Database(s)

School District: 14  
City Council District: 33  
Fire Company: E221  
Health Area: 30  
Police Precinct: 094  
Zone District 1: M1-2/R6B  
Zone District 2: Not reported  
Commercial Overlay1: Not reported  
Commercial Overlay2: Not reported  
Special Purpose District1: MX-8  
Special Purpose District2: Not reported  
All Components1: M1-2/R6B/MX-8  
All Components2: Not reported  
Split Boundary Indicator: N  
Building Class: E9  
Land Use Category: 06  
Number of Easements: 0  
Owner, Type of Code: Not reported  
Owner Name: LEVY REALTY LLC  
Lot Area: 000002500  
Total Building Floor Area: 00000002500  
Commercial Floor Area: 00000002500  
Office Floor Area: 00000000000  
Retail Floor Area: 00000000000  
Garage Floor Area: 00000000000  
Storage Floor Area: 00000002500  
Factory Floor Area: 00000000000  
Other Floor Area: 00000000000  
Floor Area,Total Bld Source Code7  
Number of Buildings: 00001  
Number of Floors: 001.00  
Residential Units: 00000  
Non and Residential Units: 00000  
Lot Frontage: 0025.00  
Lot Depth: 0100.00  
Building Frontage: 0025.00  
Building Depth: 0100.00  
Proximity Code: 0  
Irregular Lot Code: N  
Lot Type: 5  
Basement Type Grade: 5  
Land Assessed Value: 00000015120  
Total Assessed Value: 00000041580  
Land Exempt Value: 00000000000  
Total Exempt Value: 00000000000  
Year Built: 1950  
Year Built Code: E  
Year Altered1: 0000  
Year Altered2: 0000  
Historic District Name: Not reported  
Landmark Name: Not reported  
Built Floor Area Ratio-Far: 0001.00  
Maximum Allowable Far: 02.00  
Borough Code: 3  
Borough Tax Block And Lot: 3023250011  
Condominium Number: 00000  
Census Tract 2: 0555

S108469754

Map ID  
Direction  
Distance  
Distance (ft.)  
Elevation

MAP FINDINGS

LOT 11,TAXBLOCK 2325 (Continued)

EDR ID Number  
EPA ID Number

Database(s)

S108469754

X Coordinate: 0994958  
Y Coordinate: 0201562  
Zoning Map: 12C  
Sanborn Map: 304 013  
Tax Map: 30804  
E Designation No: E-138  
Date of RPAD Data: 11/2005  
Date of DCAS Data: 01/2006  
Date of Zoning Data: 11/2005  
Date of Major Property Data: 11/2005  
Date of Landmark Data: 12/2005  
Date of Base Map Data: 01/2006  
Date of Mass Appraisal Data: 11/2005  
Date of Political and Adm Data: 08/2005  
Pluto-Base Map Indicator: 1

Y177  
SSW  
1/8-1/4  
1216 ft.

LOT 12,TAXBLOCK 2325  
68 NORTH 7 STREET  
BROOKLYN, NY 11211

E DESIGNATION S108469760  
N/A

Site 4 of 7 in cluster Y

Relative:  
Higher

E DESIGNATION:

Actual:  
20 ft.

Tax Lot(s): 12  
E-No: E-138  
Effective Date: 5/11/2005  
Satisfaction Date: Not reported  
Ceqr Number: 04DCP003K  
Ulurp Number: 050110 ZRK, 050111 ZMK, 050415 MMK, 040416 MMK, 040417 MMK, 040418 MMK, 050110 (A) ZRK, 050111 (A) ZMK  
Zoning Map No: 12c, 12d, 13a, 13b  
Description: Underground Gasoline Storage Tanks\* Testing Protocol  
Description 2: Not reported  
Borough Code: BK  
Community District: 301  
Census Tract: 555  
Census Block: 1001  
School District: 14  
City Council District: 33  
Fire Company: E221  
Health Area: 30  
Police Precinct: 094  
Zone District 1: M1-2/R6B  
Zone District 2: Not reported  
Commercial Overlay1: Not reported  
Commercial Overlay2: Not reported  
Special Purpose District1: MX-8  
Special Purpose District2: Not reported  
All Components1: M1-2/R6B/MX-8  
All Components2: Not reported  
Split Boundary Indicator: N  
Building Class: E9  
Land Use Category: 06  
Number of Easements: 0  
Owner, Type of Code: Not reported  
Owner Name: LEVY REALTY LLC  
Lot Area: 000005000  
Total Building Floor Area: 00000005000



Map ID  
 Direction  
 Distance  
 Distance (ft.)  
 Elevation    Site

MAP FINDINGS

Database(s)    EDR ID Number  
 EPA ID Number

**LOT 12,TAXBLOCK 2325 (Continued)**

**S108469760**

Commercial Floor Area: 00000005000  
 Office Floor Area: 00000000000  
 Retail Floor Area: 00000000000  
 Garage Floor Area: 00000000000  
 Storage Floor Area: 00000005000  
 Factory Floor Area: 00000000000  
 Other Floor Area: 00000000000  
 Floor Area,Total Bld Source Code7  
 Number of Buildings: 00001  
 Number of Floors: 001.00  
 Residential Units: 00000  
 Non and Residential Units: 00000  
 Lot Frontage: 0050.00  
 Lot Depth: 0100.00  
 Building Frontage: 0050.00  
 Building Depth: 0100.00  
 Proximity Code: 0  
 Irregular Lot Code: N  
 Lot Type: 5  
 Basement Type Grade: 5  
 Land Assessed Value: 00000029520  
 Total Assessed Value: 00000104850  
 Land Exempt Value: 00000000000  
 Total Exempt Value: 00000000000  
 Year Built: 1945  
 Year Built Code: E  
 Year Altered1: 0000  
 Year Altered2: 0000  
 Historic District Name: Not reported  
 Landmark Name: Not reported  
 Built Floor Area Ratio-Far: 0001.00  
 Maximum Allowable Far: 02.00  
 Borough Code: 3  
 Borough Tax Block And Lot: 3023250012  
 Condominium Number: 00000  
 Census Tract 2: 0555  
 X Coordinate: 0994967  
 Y Coordinate: 0201513  
 Zoning Map: 12C  
 Sanborn Map: 304 013  
 Tax Map: 30804  
 E Designation No: E-138  
 Date of RPAD Data: 11/2005  
 Date of DCAS Data: 01/2006  
 Date of Zoning Data: 11/2005  
 Date of Major Property Data: 11/2005  
 Date of Landmark Data: 12/2005  
 Date of Base Map Data: 01/2006  
 Date of Mass Appraisal Data: 11/2005  
 Date of Political and Adm Data: 08/2005  
 Pluto-Base Map Indicator: 1

Map ID  
Direction  
Distance  
Distance (ft.)  
Elevation

MAP FINDINGS

Site

Database(s)

EDR ID Number  
EPA ID Number

**U178** **PAT & DOMS BODY & FENDER REPAIR**  
**NNE** **25 FRANKLIN ST**  
**1/8-1/4** **BROOKLYN, NY 11222**  
**1231 ft.**

**NY MANIFEST** **1004755884**  
**RCRA-NonGen** **NY0000623140**

**Site 10 of 13 in cluster U**

**Relative:**  
**Lower**

NY MANIFEST:

**Actual:**  
**9 ft.**

Document ID: NJA2756828  
Manifest Status: Completed copy  
Trans1 State ID: 10339  
Trans2 State ID: Not reported  
Generator Ship Date: 970527  
Trans1 Recv Date: 970527  
Trans2 Recv Date: Not reported  
TSD Site Recv Date: 970529  
Part A Recv Date: 970606  
Part B Recv Date: 970609  
Generator EPA ID: NY0000623140  
Trans1 EPA ID: NJD986608941  
Trans2 EPA ID: Not reported  
TSDF ID: NJD002454544  
Waste Code: F003 - UNKNOWN  
Quantity: 00100  
Units: G - Gallons (liquids only)\* (8.3 pounds)  
Number of Containers: 001  
Container Type: TT - Cargo tank, tank trucks  
Handling Method: R Material recovery of more than 75 percent of the total material.  
Specific Gravity: 100  
Year: 97  
Manifest Tracking Num: Not reported  
Import Ind: Not reported  
Export Ind: Not reported  
Discr Quantity Ind: Not reported  
Discr Type Ind: Not reported  
Discr Residue Ind: Not reported  
Discr Partial Reject Ind: Not reported  
Discr Full Reject Ind: Not reported  
Manifest Ref Num: Not reported  
Alt Fac RCRA Id: Not reported  
Alt Fac Sign Date: Not reported  
Mgmt Method Type Code: Not reported  
EPA ID: NY0000623140  
Facility Name: PAT & DOMS BODY & FENDER REPAIR  
Facility Address: 25 FRANKLIN ST  
Facility City: BROOKLYN  
Facility Address 2: Not reported  
Country: USA  
County: KI  
Mailing Name: PAT & DOMS BODY & FENDER REPAIR  
Mailing Contact: JAMES MOONEY  
Mailing Address: 25 FRANKLIN ST  
Mailing Address 2: Not reported  
Mailing City: BROOKLYN  
Mailing State: NY  
Mailing Zip: Not reported  
Mailing Zip4: Not reported  
Mailing Country: USA  
Mailing Phone: 718-383-5540

Map ID  
Direction  
Distance  
Distance (ft.)  
Elevation    Site

MAP FINDINGS

Database(s)  
EDR ID Number  
EPA ID Number

**PAT & DOMS BODY & FENDER REPAIR (Continued)**

**1004755884**

Document ID: NJA2829758  
Manifest Status: Completed copy  
Trans1 State ID: 10339  
Trans2 State ID: Not reported  
Generator Ship Date: 970925  
Trans1 Recv Date: 970925  
Trans2 Recv Date: Not reported  
TSD Site Recv Date: 970926  
Part A Recv Date: Not reported  
Part B Recv Date: 971015  
Generator EPA ID: NY0000623140  
Trans1 EPA ID: NJD986608941  
Trans2 EPA ID: Not reported  
TSD ID: NJD002454544  
Waste Code: F003 - UNKNOWN  
Quantity: 00070  
Units: G - Gallons (liquids only)\* (8.3 pounds)  
Number of Containers: 001  
Container Type: TT - Cargo tank, tank trucks  
Handling Method: R Material recovery of more than 75 percent of the total material.  
Specific Gravity: 100  
Year: 97  
Manifest Tracking Num: Not reported  
Import Ind: Not reported  
Export Ind: Not reported  
Discr Quantity Ind: Not reported  
Discr Type Ind: Not reported  
Discr Residue Ind: Not reported  
Discr Partial Reject Ind: Not reported  
Discr Full Reject Ind: Not reported  
Manifest Ref Num: Not reported  
Alt Fac RCRA Id: Not reported  
Alt Fac Sign Date: Not reported  
Mgmt Method Type Code: Not reported  
EPA ID: NY0000623140  
Facility Name: PAT & DOMS BODY & FENDER REPAIR  
Facility Address: 25 FRANKLIN ST  
Facility City: BROOKLYN  
Facility Address 2: Not reported  
Country: USA  
County: KI  
Mailing Name: PAT & DOMS BODY & FENDER REPAIR  
Mailing Contact: JAMES MOONEY  
Mailing Address: 25 FRANKLIN ST  
Mailing Address 2: Not reported  
Mailing City: BROOKLYN  
Mailing State: NY  
Mailing Zip: Not reported  
Mailing Zip4: Not reported  
Mailing Country: USA  
Mailing Phone: 718-383-5540

Document ID: NJA2832960  
Manifest Status: Not reported  
Trans1 State ID: NJD986608941  
Trans2 State ID: Not reported  
Generator Ship Date: 01/19/1998

Map ID  
Direction  
Distance  
Distance (ft.)  
Elevation

MAP FINDINGS

**PAT & DOMS BODY & FENDER REPAIR (Continued)**

EDR ID Number  
EPA ID Number

Database(s)

**1004755884**

Trans1 Recv Date: 01/19/1998  
Trans2 Recv Date: Not reported  
TSD Site Recv Date: 01/21/1998  
Part A Recv Date: Not reported  
Part B Recv Date: Not reported  
Generator EPA ID: NY0000623140  
Trans1 EPA ID: NJD002454544  
Trans2 EPA ID: Not reported  
TSDF ID: 10339  
Waste Code: F003 - UNKNOWN  
Quantity: 00065  
Units: G - Gallons (liquids only)\* (8.3 pounds)  
Number of Containers: 001  
Container Type: TT - Cargo tank, tank trucks  
Handling Method: R Material recovery of more than 75 percent of the total material.  
Specific Gravity: 01.00  
Year: 98  
Manifest Tracking Num: Not reported  
Import Ind: Not reported  
Export Ind: Not reported  
Discr Quantity Ind: Not reported  
Discr Type Ind: Not reported  
Discr Residue Ind: Not reported  
Discr Partial Reject Ind: Not reported  
Discr Full Reject Ind: Not reported  
Manifest Ref Num: Not reported  
Alt Fac RCRA Id: Not reported  
Alt Fac Sign Date: Not reported  
Mgmt Method Type Code: Not reported  
EPA ID: NY0000623140  
Facility Name: PAT & DOMS BODY & FENDER REPAIR  
Facility Address: 25 FRANKLIN ST  
Facility City: BROOKLYN  
Facility Address 2: Not reported  
Country: USA  
County: KI  
Mailing Name: PAT & DOMS BODY & FENDER REPAIR  
Mailing Contact: JAMES MOONEY  
Mailing Address: 25 FRANKLIN ST  
Mailing Address 2: Not reported  
Mailing City: BROOKLYN  
Mailing State: NY  
Mailing Zip: Not reported  
Mailing Zip4: Not reported  
Mailing Country: USA  
Mailing Phone: 718-383-5540  
  
Document ID: NJA1987208  
Manifest Status: Completed copy  
Trans1 State ID: 10339  
Trans2 State ID: Not reported  
Generator Ship Date: 940914  
Trans1 Recv Date: 940914  
Trans2 Recv Date: Not reported  
TSD Site Recv Date: 940915  
Part A Recv Date: 940923  
Part B Recv Date: 940923

Map ID  
Direction  
Distance  
Distance (ft.)  
Elevation

MAP FINDINGS

**PAT & DOMS BODY & FENDER REPAIR (Continued)**

EDR ID Number  
EPA ID Number

Database(s)

**1004755884**

Generator EPA ID: NY0000623140  
Trans1 EPA ID: NJD986608941  
Trans2 EPA ID: Not reported  
TSD ID: NJD002454544  
Waste Code: F003 - UNKNOWN  
Quantity: 00250  
Units: G - Gallons (liquids only)\* (8.3 pounds)  
Number of Containers: 001  
Container Type: TT - Cargo tank, tank trucks  
Handling Method: R Material recovery of more than 75 percent of the total material.  
Specific Gravity: 100  
Year: 94  
Manifest Tracking Num: Not reported  
Import Ind: Not reported  
Export Ind: Not reported  
Discr Quantity Ind: Not reported  
Discr Type Ind: Not reported  
Discr Residue Ind: Not reported  
Discr Partial Reject Ind: Not reported  
Discr Full Reject Ind: Not reported  
Manifest Ref Num: Not reported  
Alt Fac RCRA Id: Not reported  
Alt Fac Sign Date: Not reported  
Mgmt Method Type Code: Not reported  
EPA ID: NY0000623140  
Facility Name: PAT & DOMS BODY & FENDER REPAIR  
Facility Address: 25 FRANKLIN ST  
Facility City: BROOKLYN  
Facility Address 2: Not reported  
Country: USA  
County: KI  
Mailing Name: PAT & DOMS BODY & FENDER REPAIR  
Mailing Contact: JAMES MOONEY  
Mailing Address: 25 FRANKLIN ST  
Mailing Address 2: Not reported  
Mailing City: BROOKLYN  
Mailing State: NY  
Mailing Zip: Not reported  
Mailing Zip4: Not reported  
Mailing Country: USA  
Mailing Phone: 718-383-5540  
  
Document ID: NJA1987485  
Manifest Status: Completed copy  
Trans1 State ID: 10339  
Trans2 State ID: Not reported  
Generator Ship Date: 941019  
Trans1 Recv Date: 941019  
Trans2 Recv Date: Not reported  
TSD Site Recv Date: 941020  
Part A Recv Date: 941118  
Part B Recv Date: 941104  
Generator EPA ID: NY0000623140  
Trans1 EPA ID: NJD986608941  
Trans2 EPA ID: Not reported  
TSD ID: NJD002454544  
Waste Code: F003 - UNKNOWN

Map ID  
Direction  
Distance  
Distance (ft.)  
Elevation    Site

MAP FINDINGS

Database(s)  
EDR ID Number  
EPA ID Number

**PAT & DOMS BODY & FENDER REPAIR (Continued)**

**1004755884**

Quantity: 00205  
Units: G - Gallons (liquids only)\* (8.3 pounds)  
Number of Containers: 001  
Container Type: TT - Cargo tank, tank trucks  
Handling Method: R Material recovery of more than 75 percent of the total material.  
Specific Gravity: 100  
Year: 94  
Manifest Tracking Num: Not reported  
Import Ind: Not reported  
Export Ind: Not reported  
Discr Quantity Ind: Not reported  
Discr Type Ind: Not reported  
Discr Residue Ind: Not reported  
Discr Partial Reject Ind: Not reported  
Discr Full Reject Ind: Not reported  
Manifest Ref Num: Not reported  
Alt Fac RCRA Id: Not reported  
Alt Fac Sign Date: Not reported  
Mgmt Method Type Code: Not reported  
EPA ID: NY0000623140  
Facility Name: PAT & DOMS BODY & FENDER REPAIR  
Facility Address: 25 FRANKLIN ST  
Facility City: BROOKLYN  
Facility Address 2: Not reported  
Country: USA  
County: KI  
Mailing Name: PAT & DOMS BODY & FENDER REPAIR  
Mailing Contact: JAMES MOONEY  
Mailing Address: 25 FRANKLIN ST  
Mailing Address 2: Not reported  
Mailing City: BROOKLYN  
Mailing State: NY  
Mailing Zip: Not reported  
Mailing Zip4: Not reported  
Mailing Country: USA  
Mailing Phone: 718-383-5540  
  
Document ID: NJA2182010  
Manifest Status: Completed copy  
Trans1 State ID: 10339  
Trans2 State ID: Not reported  
Generator Ship Date: 950829  
Trans1 Recv Date: 950829  
Trans2 Recv Date: Not reported  
TSD Site Recv Date: 950831  
Part A Recv Date: 960117  
Part B Recv Date: 950914  
Generator EPA ID: NY0000623140  
Trans1 EPA ID: NJD986608941  
Trans2 EPA ID: Not reported  
TSDF ID: NJD002454544  
Waste Code: F003 - UNKNOWN  
Quantity: 00250  
Units: G - Gallons (liquids only)\* (8.3 pounds)  
Number of Containers: 001  
Container Type: TT - Cargo tank, tank trucks  
Handling Method: R Material recovery of more than 75 percent of the total material.

Map ID  
Direction  
Distance  
Distance (ft.)  
Elevation

MAP FINDINGS

**PAT & DOMS BODY & FENDER REPAIR (Continued)**

EDR ID Number  
EPA ID Number

Database(s)

**1004755884**

Specific Gravity: 100  
Year: 95  
Manifest Tracking Num: Not reported  
Import Ind: Not reported  
Export Ind: Not reported  
Discr Quantity Ind: Not reported  
Discr Type Ind: Not reported  
Discr Residue Ind: Not reported  
Discr Partial Reject Ind: Not reported  
Discr Full Reject Ind: Not reported  
Manifest Ref Num: Not reported  
Alt Fac RCRA Id: Not reported  
Alt Fac Sign Date: Not reported  
Mgmt Method Type Code: Not reported  
EPA ID: NY0000623140  
Facility Name: PAT & DOMS BODY & FENDER REPAIR  
Facility Address: 25 FRANKLIN ST  
Facility City: BROOKLYN  
Facility Address 2: Not reported  
Country: USA  
County: KI  
Mailing Name: PAT & DOMS BODY & FENDER REPAIR  
Mailing Contact: JAMES MOONEY  
Mailing Address: 25 FRANKLIN ST  
Mailing Address 2: Not reported  
Mailing City: BROOKLYN  
Mailing State: NY  
Mailing Zip: Not reported  
Mailing Zip4: Not reported  
Mailing Country: USA  
Mailing Phone: 718-383-5540  
  
Document ID: NJA2103620  
Manifest Status: Completed copy  
Trans1 State ID: 10339  
Trans2 State ID: Not reported  
Generator Ship Date: 950418  
Trans1 Recv Date: 950418  
Trans2 Recv Date: Not reported  
TSD Site Recv Date: 950420  
Part A Recv Date: Not reported  
Part B Recv Date: 950501  
Generator EPA ID: NY0000623140  
Trans1 EPA ID: NJD986608941  
Trans2 EPA ID: Not reported  
TSDF ID: NJD002454544  
Waste Code: F003 - UNKNOWN  
Quantity: 00205  
Units: G - Gallons (liquids only)\* (8.3 pounds)  
Number of Containers: 001  
Container Type: TT - Cargo tank, tank trucks  
Handling Method: R Material recovery of more than 75 percent of the total material.  
Specific Gravity: 100  
Year: 95  
Manifest Tracking Num: Not reported  
Import Ind: Not reported  
Export Ind: Not reported

Map ID  
Direction  
Distance  
Distance (ft.)  
Elevation

MAP FINDINGS

**PAT & DOMS BODY & FENDER REPAIR (Continued)**

EDR ID Number  
EPA ID Number

Database(s)

**1004755884**

Discr Quantity Ind:	Not reported
Discr Type Ind:	Not reported
Discr Residue Ind:	Not reported
Discr Partial Reject Ind:	Not reported
Discr Full Reject Ind:	Not reported
Manifest Ref Num:	Not reported
Alt Fac RCRA Id:	Not reported
Alt Fac Sign Date:	Not reported
Mgmt Method Type Code:	Not reported
EPA ID:	NY0000623140
Facility Name:	PAT & DOMS BODY & FENDER REPAIR
Facility Address:	25 FRANKLIN ST
Facility City:	BROOKLYN
Facility Address 2:	Not reported
Country:	USA
County:	KI
Mailing Name:	PAT & DOMS BODY & FENDER REPAIR
Mailing Contact:	JAMES MOONEY
Mailing Address:	25 FRANKLIN ST
Mailing Address 2:	Not reported
Mailing City:	BROOKLYN
Mailing State:	NY
Mailing Zip:	Not reported
Mailing Zip4:	Not reported
Mailing Country:	USA
Mailing Phone:	718-383-5540
Document ID:	NJA2602052
Manifest Status:	Completed copy
Trans1 State ID:	10339
Trans2 State ID:	Not reported
Generator Ship Date:	960516
Trans1 Recv Date:	960516
Trans2 Recv Date:	Not reported
TSD Site Recv Date:	960517
Part A Recv Date:	960528
Part B Recv Date:	960530
Generator EPA ID:	NY0000623140
Trans1 EPA ID:	NJD986608941
Trans2 EPA ID:	Not reported
TSD ID:	NJD002454544
Waste Code:	F003 - UNKNOWN
Quantity:	00180
Units:	G - Gallons (liquids only)* (8.3 pounds)
Number of Containers:	001
Container Type:	TT - Cargo tank, tank trucks
Handling Method:	R Material recovery of more than 75 percent of the total material.
Specific Gravity:	100
Year:	96
Manifest Tracking Num:	Not reported
Import Ind:	Not reported
Export Ind:	Not reported
Discr Quantity Ind:	Not reported
Discr Type Ind:	Not reported
Discr Residue Ind:	Not reported
Discr Partial Reject Ind:	Not reported
Discr Full Reject Ind:	Not reported



Map ID  
Direction  
Distance  
Distance (ft.)  
Elevation

MAP FINDINGS

**PAT & DOMS BODY & FENDER REPAIR (Continued)**

EDR ID Number  
EPA ID Number

Database(s)

**1004755884**

Manifest Ref Num: Not reported  
Alt Fac RCRA Id: Not reported  
Alt Fac Sign Date: Not reported  
Mgmt Method Type Code: Not reported  
EPA ID: NY0000623140  
Facility Name: PAT & DOMS BODY & FENDER REPAIR  
Facility Address: 25 FRANKLIN ST  
Facility City: BROOKLYN  
Facility Address 2: Not reported  
Country: USA  
County: KI  
Mailing Name: PAT & DOMS BODY & FENDER REPAIR  
Mailing Contact: JAMES MOONEY  
Mailing Address: 25 FRANKLIN ST  
Mailing Address 2: Not reported  
Mailing City: BROOKLYN  
Mailing State: NY  
Mailing Zip: Not reported  
Mailing Zip4: Not reported  
Mailing Country: USA  
Mailing Phone: 718-383-5540  
  
Document ID: NJA2282582  
Manifest Status: Completed copy  
Trans1 State ID: 10339  
Trans2 State ID: Not reported  
Generator Ship Date: 960103  
Trans1 Recv Date: 960103  
Trans2 Recv Date: Not reported  
TSD Site Recv Date: 960104  
Part A Recv Date: 960117  
Part B Recv Date: 960112  
Generator EPA ID: NY0000623140  
Trans1 EPA ID: NJD986608941  
Trans2 EPA ID: Not reported  
TSDF ID: NJD002454544  
Waste Code: F003 - UNKNOWN  
Quantity: 00165  
Units: G - Gallons (liquids only)\* (8.3 pounds)  
Number of Containers: 001  
Container Type: TT - Cargo tank, tank trucks  
Handling Method: R Material recovery of more than 75 percent of the total material.  
Specific Gravity: 100  
Year: 96  
Manifest Tracking Num: Not reported  
Import Ind: Not reported  
Export Ind: Not reported  
Discr Quantity Ind: Not reported  
Discr Type Ind: Not reported  
Discr Residue Ind: Not reported  
Discr Partial Reject Ind: Not reported  
Discr Full Reject Ind: Not reported  
Manifest Ref Num: Not reported  
Alt Fac RCRA Id: Not reported  
Alt Fac Sign Date: Not reported  
Mgmt Method Type Code: Not reported  
EPA ID: NY0000623140

Map ID  
Direction  
Distance  
Distance (ft.)  
Elevation    Site

MAP FINDINGS

Database(s)  
EDR ID Number  
EPA ID Number

**PAT & DOMS BODY & FENDER REPAIR (Continued)**

**1004755884**

Facility Name: PAT & DOMS BODY & FENDER REPAIR  
Facility Address: 25 FRANKLIN ST  
Facility City: BROOKLYN  
Facility Address 2: Not reported  
Country: USA  
County: KI  
Mailing Name: PAT & DOMS BODY & FENDER REPAIR  
Mailing Contact: JAMES MOONEY  
Mailing Address: 25 FRANKLIN ST  
Mailing Address 2: Not reported  
Mailing City: BROOKLYN  
Mailing State: NY  
Mailing Zip: Not reported  
Mailing Zip4: Not reported  
Mailing Country: USA  
Mailing Phone: 718-383-5540  
  
Document ID: NJA2678116  
Manifest Status: Completed copy  
Trans1 State ID: 10339  
Trans2 State ID: Not reported  
Generator Ship Date: 970121  
Trans1 Recv Date: 970121  
Trans2 Recv Date: Not reported  
TSD Site Recv Date: 970122  
Part A Recv Date: 970206  
Part B Recv Date: 970205  
Generator EPA ID: NY0000623140  
Trans1 EPA ID: NJD986608941  
Trans2 EPA ID: Not reported  
TSDF ID: NJD002454544  
Waste Code: F003 - UNKNOWN  
Quantity: 00160  
Units: G - Gallons (liquids only)\* (8.3 pounds)  
Number of Containers: 001  
Container Type: TT - Cargo tank, tank trucks  
Handling Method: R Material recovery of more than 75 percent of the total material.  
Specific Gravity: 100  
Year: 97  
Manifest Tracking Num: Not reported  
Import Ind: Not reported  
Export Ind: Not reported  
Discr Quantity Ind: Not reported  
Discr Type Ind: Not reported  
Discr Residue Ind: Not reported  
Discr Partial Reject Ind: Not reported  
Discr Full Reject Ind: Not reported  
Manifest Ref Num: Not reported  
Alt Fac RCRA Id: Not reported  
Alt Fac Sign Date: Not reported  
Mgmt Method Type Code: Not reported  
EPA ID: NY0000623140  
Facility Name: PAT & DOMS BODY & FENDER REPAIR  
Facility Address: 25 FRANKLIN ST  
Facility City: BROOKLYN  
Facility Address 2: Not reported  
Country: USA

Map ID  
Direction  
Distance  
Distance (ft.)  
Elevation

MAP FINDINGS

**PAT & DOMS BODY & FENDER REPAIR (Continued)**

EDR ID Number  
EPA ID Number

Database(s)

**1004755884**

County: KI  
Mailing Name: PAT & DOMS BODY & FENDER REPAIR  
Mailing Contact: JAMES MOONEY  
Mailing Address: 25 FRANKLIN ST  
Mailing Address 2: Not reported  
Mailing City: BROOKLYN  
Mailing State: NY  
Mailing Zip: Not reported  
Mailing Zip4: Not reported  
Mailing Country: USA  
Mailing Phone: 718-383-5540

**RCRA-NonGen:**

Date form received by agency: 01/01/2006  
Facility name: PAT & DOMS BODY & FENDER REPAIR  
Facility address: 25 FRANKLIN ST  
BROOKLYN, NY 11222  
EPA ID: NY0000623140  
Mailing address: FRANKLIN ST  
BROOKLYN, NY 11222  
Contact: PATRICK - ROMANELLO  
Contact address: FRANKLIN ST  
BROOKLYN, NY 11222  
Contact country: US  
Contact telephone: (718) 383-5540  
Contact email: Not reported  
EPA Region: 02  
Classification: Non-Generator  
Description: Handler: Non-Generators do not presently generate hazardous waste

**Owner/Operator Summary:**

Owner/operator name: PATRICK ROMANELLO  
Owner/operator address: 25 FRANKLIN ST  
BROOKLYN, NY 11222  
Owner/operator country: Not reported  
Owner/operator telephone: (718) 383-5540  
Legal status: Private  
Owner/Operator Type: Owner  
Owner/Op start date: Not reported  
Owner/Op end date: Not reported

Handler accessibility indicator: Transferred to the program or state equivalent.

**Handler Activities Summary:**

U.S. importer of hazardous waste: Unknown  
Mixed waste (haz. and radioactive): Unknown  
Recycler of hazardous waste: No  
Transporter of hazardous waste: No  
Treater, storer or disposer of HW: No  
Underground injection activity: No  
On-site burner exemption: Unknown  
Furnace exemption: Unknown  
Used oil fuel burner: No  
Used oil processor: No  
Used oil refiner: No  
Used oil fuel marketer to burner: No  
Used oil Specification marketer: No

Map ID  
Direction  
Distance  
Distance (ft.)  
Elevation

MAP FINDINGS

**PAT & DOMS BODY & FENDER REPAIR (Continued)**

EDR ID Number  
EPA ID Number

**1004755884**

Used oil transfer facility: No  
Used oil transporter: No  
Off-site waste receiver: Commercial status unknown

**Historical Generators:**

Date form received by agency: 08/26/1994  
Facility name: PAT & DOMS BODY & FENDER REPAIR  
Classification: Conditionally Exempt Small Quantity Generator

**Hazardous Waste Summary:**

Waste code: D001  
Waste name: IGNITABLE HAZARDOUS WASTES ARE THOSE WASTES WHICH HAVE A FLASHPOINT OF LESS THAN 140 DEGREES FAHRENHEIT AS DETERMINED BY A PENSKEY-MARTENS CLOSED CUP FLASH POINT TESTER. ANOTHER METHOD OF DETERMINING THE FLASH POINT OF A WASTE IS TO REVIEW THE MATERIAL SAFETY DATA SHEET, WHICH CAN BE OBTAINED FROM THE MANUFACTURER OR DISTRIBUTOR OF THE MATERIAL. LACQUER THINNER IS AN EXAMPLE OF A COMMONLY USED SOLVENT WHICH WOULD BE CONSIDERED AS IGNITABLE HAZARDOUS WASTE.

Waste code: D035  
Waste name: METHYL ETHYL KETONE

Waste code: F003  
Waste name: THE FOLLOWING SPENT NON-HALOGENATED SOLVENTS: XYLENE, ACETONE, ETHYL ACETATE, ETHYL BENZENE, ETHYL ETHER, METHYL ISOBUTYL KETONE, N-BUTYL ALCOHOL, CYCLOHEXANONE, AND METHANOL; ALL SPENT SOLVENT MIXTURES/BLENDS CONTAINING, BEFORE USE, ONLY THE ABOVE SPENT NON-HALOGENATED SOLVENTS; AND ALL SPENT SOLVENT MIXTURES/BLENDS CONTAINING, BEFORE USE, ONE OR MORE OF THE ABOVE NON-HALOGENATED SOLVENTS, AND, A TOTAL OF TEN PERCENT OR MORE (BY VOLUME) OF ONE OR MORE OF THOSE SOLVENTS LISTED IN F001, F002, F004, AND F005, AND STILL BOTTOMS FROM THE RECOVERY OF THESE SPENT SOLVENTS AND SPENT SOLVENT MIXTURES.

Waste code: F005  
Waste name: THE FOLLOWING SPENT NON-HALOGENATED SOLVENTS: TOLUENE, METHYL ETHYL KETONE, CARBON DISULFIDE, ISOBUTANOL, PYRIDINE, BENZENE, 2-ETHOXYETHANOL, AND 2-NITROPROPANE; ALL SPENT SOLVENT MIXTURES/BLENDS CONTAINING, BEFORE USE, A TOTAL OF TEN PERCENT OR MORE (BY VOLUME) OF ONE OR MORE OF THE ABOVE NON-HALOGENATED SOLVENTS OR THOSE SOLVENTS LISTED IN F001, F002, OR F004; AND STILL BOTTOMS FROM THE RECOVERY OF THESE SPENT SOLVENTS AND SPENT SOLVENT MIXTURES.

Violation Status: No violations found

**W179**      **125 NORTH 10TH STREET LLC**  
**SSE**      **125 N 10TH ST**  
**1/8-1/4**      **BROOKLYN, NY 11211**  
**1236 ft.**

**RCRA-SQG**      **1006931253**  
**NY MANIFEST**      **NYR000117317**  
**NJ MANIFEST**

**Site 4 of 8 in cluster W**

**Relative:**  
**Higher**

RCRA-SQG:  
Date form received by agency: 01/01/2006  
Facility name: 125 NORTH 10TH STREET LLC  
Facility address: 125 N 10TH ST  
BROOKLYN, NY 11211  
EPA ID: NYR000117317  
Mailing address: LINDEN BLVD

**Actual:**  
**28 ft.**

Map ID  
Direction  
Distance  
Distance (ft.)  
Elevation    Site

MAP FINDINGS

Database(s)  
EDR ID Number  
EPA ID Number

**125 NORTH 10TH STREET LLC (Continued)**

**1006931253**

Contact: ELMONT, NY 11003  
Contact address: JEREMY - FRANKEL  
LINDEN BLVD  
ELMONT, NY 11003  
Contact country: US  
Contact telephone: (516) 285-3800  
Contact email: Not reported  
EPA Region: 02  
Classification: Small Small Quantity Generator  
Description: Handler: generates more than 100 and less than 1000 kg of hazardous waste during any calendar month and accumulates less than 6000 kg of hazardous waste at any time; or generates 100 kg or less of hazardous waste during any calendar month, and accumulates more than 1000 kg of hazardous waste at any time

**Owner/Operator Summary:**

Owner/operator name: J TAKAHASHI INC  
Owner/operator address: N 10TH ST  
BROOKLYN, NY 11211  
Owner/operator country: Not reported  
Owner/operator telephone: (718) 721-4711  
Legal status: Private  
Owner/Operator Type: Owner  
Owner/Op start date: 01/01/1989  
Owner/Op end date: Not reported

Owner/operator name: J TAKAHASHI INC  
Owner/operator address: N 10TH ST  
BROOKLYN, NY 11211  
Owner/operator country: Not reported  
Owner/operator telephone: (718) 721-4711  
Legal status: Private  
Owner/Operator Type: Operator  
Owner/Op start date: 01/01/1992  
Owner/Op end date: Not reported

Handler accessibility indicator: Transferred to the program or state equivalent.

**Handler Activities Summary:**

U.S. importer of hazardous waste: No  
Mixed waste (haz. and radioactive): No  
Recycler of hazardous waste: No  
Transporter of hazardous waste: No  
Treater, storer or disposer of HW: No  
Underground injection activity: No  
On-site burner exemption: No  
Furnace exemption: No  
Used oil fuel burner: No  
Used oil processor: No  
Used oil refiner: No  
Used oil fuel marketer to burner: No  
Used oil Specification marketer: No  
Used oil transfer facility: No  
Used oil transporter: No  
Off-site waste receiver: Commercial status unknown

Map ID  
Direction  
Distance  
Distance (ft.)  
Elevation

MAP FINDINGS

Site

Database(s)

EDR ID Number  
EPA ID Number

**125 NORTH 10TH STREET LLC (Continued)**

**1006931253**

Historical Generators:

Date form received by agency: 04/22/2004  
Facility name: 125 NORTH 10TH STREET LLC  
Classification: Large Quantity Generator

Date form received by agency: 07/28/2003  
Facility name: 125 NORTH 10TH STREET LLC  
Site name: J TAKAHASHI INC  
Classification: Large Quantity Generator

Hazardous Waste Summary:

Waste code: D008  
Waste name: LEAD

Violation Status: No violations found

NY MANIFEST:

Document ID: NYG3227886  
Manifest Status: Not reported  
Trans1 State ID: NYR000065169  
Trans2 State ID: Not reported  
Generator Ship Date: 07/30/2003  
Trans1 Recv Date: 07/30/2003  
Trans2 Recv Date: Not reported  
TSD Site Recv Date: 07/30/2003  
Part A Recv Date: Not reported  
Part B Recv Date: Not reported  
Generator EPA ID: NYR000117317  
Trans1 EPA ID: NYD049178296  
Trans2 EPA ID: Not reported  
TSD ID: Not reported  
Waste Code: D008 - LEAD 5.0 MG/L TCLP  
Quantity: 09000  
Units: P - Pounds  
Number of Containers: 009  
Container Type: DM - Metal drums, barrels  
Handling Method: T Chemical, physical, or biological treatment.  
Specific Gravity: 01.00  
Year: 03  
Manifest Tracking Num: Not reported  
Import Ind: Not reported  
Export Ind: Not reported  
Discr Quantity Ind: Not reported  
Discr Type Ind: Not reported  
Discr Residue Ind: Not reported  
Discr Partial Reject Ind: Not reported  
Discr Full Reject Ind: Not reported  
Manifest Ref Num: Not reported  
Alt Fac RCRA Id: Not reported  
Alt Fac Sign Date: Not reported  
Mgmt Method Type Code: Not reported  
EPA ID: NYR000117317  
Facility Name: 125 NORTH 10TH STREET LLC  
Facility Address: 125 NORTH 10TH STREET  
Facility City: BROOKLYN  
Facility Address 2: Not reported  
Country: USA

Map ID  
Direction  
Distance  
Distance (ft.)  
Elevation    Site

MAP FINDINGS

Database(s)  
EDR ID Number  
EPA ID Number

**125 NORTH 10TH STREET LLC (Continued)**

**1006931253**

County: KI  
Mailing Name: 125 NORTH 10TH STREET LLC  
Mailing Contact: JEREMY FRANKEL  
Mailing Address: 1975 LINDEN BLVD  
Mailing Address 2: Not reported  
Mailing City: BROOKLYN  
Mailing State: NY  
Mailing Zip: Not reported  
Mailing Zip4: Not reported  
Mailing Country: USA  
Mailing Phone: 516-285-3800

Document ID: NJA5060575  
Manifest Status: Not reported  
Trans1 State ID: 50181  
Trans2 State ID: Not reported  
Generator Ship Date: 05/11/2004  
Trans1 Recv Date: 05/11/2004  
Trans2 Recv Date: Not reported  
TSD Site Recv Date: 05/11/2004  
Part A Recv Date: Not reported  
Part B Recv Date: Not reported  
Generator EPA ID: NYR000117317  
Trans1 EPA ID: NJR000029967  
Trans2 EPA ID: Not reported  
TSD ID: NJD991291  
Waste Code: D008 - LEAD 5.0 MG/L TCLP  
Quantity: 61800  
Units: P - Pounds  
Number of Containers: 001  
Container Type: DT - Dump trucks  
Handling Method: T Chemical, physical, or biological treatment.  
Specific Gravity: 01.00  
Year: 04  
Manifest Tracking Num: Not reported  
Import Ind: Not reported  
Export Ind: Not reported  
Discr Quantity Ind: Not reported  
Discr Type Ind: Not reported  
Discr Residue Ind: Not reported  
Discr Partial Reject Ind: Not reported  
Discr Full Reject Ind: Not reported  
Manifest Ref Num: Not reported  
Alt Fac RCRA Id: Not reported  
Alt Fac Sign Date: Not reported  
Mgmt Method Type Code: Not reported  
EPA ID: NYR000117317  
Facility Name: 125 NORTH 10TH STREET LLC  
Facility Address: 125 NORTH 10TH STREET  
Facility City: BROOKLYN  
Facility Address 2: Not reported  
Country: USA  
County: KI  
Mailing Name: 125 NORTH 10TH STREET LLC  
Mailing Contact: JEREMY FRANKEL  
Mailing Address: 1975 LINDEN BLVD  
Mailing Address 2: Not reported

Map ID  
Direction  
Distance  
Distance (ft.)  
Elevation    Site

MAP FINDINGS

Database(s)  
EDR ID Number  
EPA ID Number

**125 NORTH 10TH STREET LLC (Continued)**

**1006931253**

Mailing City: BROOKLYN  
Mailing State: NY  
Mailing Zip: Not reported  
Mailing Zip4: Not reported  
Mailing Country: USA  
Mailing Phone: 516-285-3800  
  
Document ID: NJA5060576  
Manifest Status: Not reported  
Trans1 State ID: 50181  
Trans2 State ID: Not reported  
Generator Ship Date: 05/11/2004  
Trans1 Recv Date: 05/11/2004  
Trans2 Recv Date: Not reported  
TSD Site Recv Date: 05/11/2004  
Part A Recv Date: Not reported  
Part B Recv Date: Not reported  
Generator EPA ID: NYR000117317  
Trans1 EPA ID: NJR000029967  
Trans2 EPA ID: Not reported  
TSDF ID: NJD991291  
Waste Code: D008 - LEAD 5.0 MG/L TCLP  
Quantity: 62480  
Units: P - Pounds  
Number of Containers: 001  
Container Type: DT - Dump trucks  
Handling Method: T Chemical, physical, or biological treatment.  
Specific Gravity: 01.00  
Year: 04  
Manifest Tracking Num: Not reported  
Import Ind: Not reported  
Export Ind: Not reported  
Discr Quantity Ind: Not reported  
Discr Type Ind: Not reported  
Discr Residue Ind: Not reported  
Discr Partial Reject Ind: Not reported  
Discr Full Reject Ind: Not reported  
Manifest Ref Num: Not reported  
Alt Fac RCRA Id: Not reported  
Alt Fac Sign Date: Not reported  
Mgmt Method Type Code: Not reported  
EPA ID: NYR000117317  
Facility Name: 125 NORTH 10TH STREET LLC  
Facility Address: 125 NORTH 10TH STREET  
Facility City: BROOKLYN  
Facility Address 2: Not reported  
Country: USA  
County: KI  
Mailing Name: 125 NORTH 10TH STREET LLC  
Mailing Contact: JEREMY FRANKEL  
Mailing Address: 1975 LINDEN BLVD  
Mailing Address 2: Not reported  
Mailing City: BROOKLYN  
Mailing State: NY  
Mailing Zip: Not reported  
Mailing Zip4: Not reported  
Mailing Country: USA



Map ID  
Direction  
Distance  
Distance (ft.)  
Elevation

MAP FINDINGS

125 NORTH 10TH STREET LLC (Continued)

EDR ID Number  
EPA ID Number

Database(s)

1006931253

Mailing Phone: 516-285-3800

Document ID: NJA5060577  
Manifest Status: Not reported  
Trans1 State ID: 50181  
Trans2 State ID: Not reported  
Generator Ship Date: 05/11/2004  
Trans1 Recv Date: 05/11/2004  
Trans2 Recv Date: Not reported  
TSD Site Recv Date: 05/11/2004  
Part A Recv Date: Not reported  
Part B Recv Date: Not reported  
Generator EPA ID: NYR000117317  
Trans1 EPA ID: NJR000029967  
Trans2 EPA ID: Not reported  
TSDF ID: NJD991291  
Waste Code: D008 - LEAD 5.0 MG/L TCLP  
Quantity: 63880  
Units: P - Pounds  
Number of Containers: 001  
Container Type: DT - Dump trucks  
Handling Method: T Chemical, physical, or biological treatment.  
Specific Gravity: 01.00  
Year: 04  
Manifest Tracking Num: Not reported  
Import Ind: Not reported  
Export Ind: Not reported  
Discr Quantity Ind: Not reported  
Discr Type Ind: Not reported  
Discr Residue Ind: Not reported  
Discr Partial Reject Ind: Not reported  
Discr Full Reject Ind: Not reported  
Manifest Ref Num: Not reported  
Alt Fac RCRA Id: Not reported  
Alt Fac Sign Date: Not reported  
Mgmt Method Type Code: Not reported  
EPA ID: NYR000117317  
Facility Name: 125 NORTH 10TH STREET LLC  
Facility Address: 125 NORTH 10TH STREET  
Facility City: BROOKLYN  
Facility Address 2: Not reported  
Country: USA  
County: KI  
Mailing Name: 125 NORTH 10TH STREET LLC  
Mailing Contact: JEREMY FRANKEL  
Mailing Address: 1975 LINDEN BLVD  
Mailing Address 2: Not reported  
Mailing City: BROOKLYN  
Mailing State: NY  
Mailing Zip: Not reported  
Mailing Zip4: Not reported  
Mailing Country: USA  
Mailing Phone: 516-285-3800

Document ID: NJA5060578  
Manifest Status: Not reported  
Trans1 State ID: 50181

Map ID  
Direction  
Distance  
Distance (ft.)  
Elevation    Site

MAP FINDINGS

Database(s)  
EDR ID Number  
EPA ID Number

**125 NORTH 10TH STREET LLC (Continued)**

**1006931253**

Trans2 State ID: Not reported  
Generator Ship Date: 05/11/2004  
Trans1 Recv Date: 05/11/2004  
Trans2 Recv Date: Not reported  
TSD Site Recv Date: 05/11/2004  
Part A Recv Date: Not reported  
Part B Recv Date: Not reported  
Generator EPA ID: NYR000117317  
Trans1 EPA ID: NJR000029967  
Trans2 EPA ID: Not reported  
TSD ID: NJD991291  
Waste Code: D008 - LEAD 5.0 MG/L TCLP  
Quantity: 59200  
Units: P - Pounds  
Number of Containers: 001  
Container Type: DT - Dump trucks  
Handling Method: T Chemical, physical, or biological treatment.  
Specific Gravity: 01.00  
Year: 04  
Manifest Tracking Num: Not reported  
Import Ind: Not reported  
Export Ind: Not reported  
Discr Quantity Ind: Not reported  
Discr Type Ind: Not reported  
Discr Residue Ind: Not reported  
Discr Partial Reject Ind: Not reported  
Discr Full Reject Ind: Not reported  
Manifest Ref Num: Not reported  
Alt Fac RCRA Id: Not reported  
Alt Fac Sign Date: Not reported  
Mgmt Method Type Code: Not reported  
EPA ID: NYR000117317  
Facility Name: 125 NORTH 10TH STREET LLC  
Facility Address: 125 NORTH 10TH STREET  
Facility City: BROOKLYN  
Facility Address 2: Not reported  
Country: USA  
County: KI  
Mailing Name: 125 NORTH 10TH STREET LLC  
Mailing Contact: JEREMY FRANKEL  
Mailing Address: 1975 LINDEN BLVD  
Mailing Address 2: Not reported  
Mailing City: BROOKLYN  
Mailing State: NY  
Mailing Zip: Not reported  
Mailing Zip4: Not reported  
Mailing Country: USA  
Mailing Phone: 516-285-3800  
  
Document ID: NJA5060579  
Manifest Status: Not reported  
Trans1 State ID: 50181  
Trans2 State ID: Not reported  
Generator Ship Date: 05/11/2004  
Trans1 Recv Date: 05/11/2004  
Trans2 Recv Date: Not reported  
TSD Site Recv Date: 05/11/2004

Map ID  
Direction  
Distance  
Distance (ft.)  
Elevation    Site

MAP FINDINGS

Database(s)  
EDR ID Number  
EPA ID Number

**125 NORTH 10TH STREET LLC (Continued)**

**1006931253**

Part A Recv Date: Not reported  
Part B Recv Date: Not reported  
Generator EPA ID: NYR000117317  
Trans1 EPA ID: NJR000029967  
Trans2 EPA ID: Not reported  
TSD ID: NJD991291  
Waste Code: D008 - LEAD 5.0 MG/L TCLP  
Quantity: 54400  
Units: P - Pounds  
Number of Containers: 001  
Container Type: DT - Dump trucks  
Handling Method: T Chemical, physical, or biological treatment.  
Specific Gravity: 01.00  
Year: 04  
Manifest Tracking Num: Not reported  
Import Ind: Not reported  
Export Ind: Not reported  
Discr Quantity Ind: Not reported  
Discr Type Ind: Not reported  
Discr Residue Ind: Not reported  
Discr Partial Reject Ind: Not reported  
Discr Full Reject Ind: Not reported  
Manifest Ref Num: Not reported  
Alt Fac RCRA Id: Not reported  
Alt Fac Sign Date: Not reported  
Mgmt Method Type Code: Not reported  
EPA ID: NYR000117317  
Facility Name: 125 NORTH 10TH STREET LLC  
Facility Address: 125 NORTH 10TH STREET  
Facility City: BROOKLYN  
Facility Address 2: Not reported  
Country: USA  
County: KI  
Mailing Name: 125 NORTH 10TH STREET LLC  
Mailing Contact: JEREMY FRANKEL  
Mailing Address: 1975 LINDEN BLVD  
Mailing Address 2: Not reported  
Mailing City: BROOKLYN  
Mailing State: NY  
Mailing Zip: Not reported  
Mailing Zip4: Not reported  
Mailing Country: USA  
Mailing Phone: 516-285-3800  
  
Document ID: NJA5060513  
Manifest Status: Not reported  
Trans1 State ID: 50181  
Trans2 State ID: Not reported  
Generator Ship Date: 04/21/2004  
Trans1 Recv Date: 04/21/2004  
Trans2 Recv Date: Not reported  
TSD Site Recv Date: 04/21/2004  
Part A Recv Date: Not reported  
Part B Recv Date: Not reported  
Generator EPA ID: NYR000117317  
Trans1 EPA ID: NJR000029967  
Trans2 EPA ID: Not reported

Map ID  
Direction  
Distance  
Distance (ft.)  
Elevation    Site

MAP FINDINGS

Database(s)  
EDR ID Number  
EPA ID Number

**125 NORTH 10TH STREET LLC (Continued)**

**1006931253**

TSD ID: NJD991291  
Waste Code: D008 - LEAD 5.0 MG/L TCLP  
Quantity: 51120  
Units: P - Pounds  
Number of Containers: 001  
Container Type: DT - Dump trucks  
Handling Method: T Chemical, physical, or biological treatment.  
Specific Gravity: 01.00  
Year: 04  
Manifest Tracking Num: Not reported  
Import Ind: Not reported  
Export Ind: Not reported  
Discr Quantity Ind: Not reported  
Discr Type Ind: Not reported  
Discr Residue Ind: Not reported  
Discr Partial Reject Ind: Not reported  
Discr Full Reject Ind: Not reported  
Manifest Ref Num: Not reported  
Alt Fac RCRA Id: Not reported  
Alt Fac Sign Date: Not reported  
Mgmt Method Type Code: Not reported  
EPA ID: NYR000117317  
Facility Name: 125 NORTH 10TH STREET LLC  
Facility Address: 125 NORTH 10TH STREET  
Facility City: BROOKLYN  
Facility Address 2: Not reported  
Country: USA  
County: KI  
Mailing Name: 125 NORTH 10TH STREET LLC  
Mailing Contact: JEREMY FRANKEL  
Mailing Address: 1975 LINDEN BLVD  
Mailing Address 2: Not reported  
Mailing City: BROOKLYN  
Mailing State: NY  
Mailing Zip: Not reported  
Mailing Zip4: Not reported  
Mailing Country: USA  
Mailing Phone: 516-285-3800  
  
Document ID: NJA5060514  
Manifest Status: Not reported  
Trans1 State ID: 50181  
Trans2 State ID: Not reported  
Generator Ship Date: 04/21/2004  
Trans1 Recv Date: 04/21/2004  
Trans2 Recv Date: Not reported  
TSD Site Recv Date: 04/21/2004  
Part A Recv Date: Not reported  
Part B Recv Date: Not reported  
Generator EPA ID: NYR000117317  
Trans1 EPA ID: NJR000029967  
Trans2 EPA ID: Not reported  
TSD ID: NJD991291  
Waste Code: D008 - LEAD 5.0 MG/L TCLP  
Quantity: 57540  
Units: P - Pounds  
Number of Containers: 001

Map ID  
Direction  
Distance  
Distance (ft.)  
Elevation    Site

MAP FINDINGS

Database(s)  
EDR ID Number  
EPA ID Number

**125 NORTH 10TH STREET LLC (Continued)**

**1006931253**

Container Type: DT - Dump trucks  
Handling Method: T Chemical, physical, or biological treatment.  
Specific Gravity: 01.00  
Year: 04  
Manifest Tracking Num: Not reported  
Import Ind: Not reported  
Export Ind: Not reported  
Discr Quantity Ind: Not reported  
Discr Type Ind: Not reported  
Discr Residue Ind: Not reported  
Discr Partial Reject Ind: Not reported  
Discr Full Reject Ind: Not reported  
Manifest Ref Num: Not reported  
Alt Fac RCRA Id: Not reported  
Alt Fac Sign Date: Not reported  
Mgmt Method Type Code: Not reported  
EPA ID: NYR000117317  
Facility Name: 125 NORTH 10TH STREET LLC  
Facility Address: 125 NORTH 10TH STREET  
Facility City: BROOKLYN  
Facility Address 2: Not reported  
Country: USA  
County: KI  
Mailing Name: 125 NORTH 10TH STREET LLC  
Mailing Contact: JEREMY FRANKEL  
Mailing Address: 1975 LINDEN BLVD  
Mailing Address 2: Not reported  
Mailing City: BROOKLYN  
Mailing State: NY  
Mailing Zip: Not reported  
Mailing Zip4: Not reported  
Mailing Country: USA  
Mailing Phone: 516-285-3800  
  
Document ID: NJA5060515  
Manifest Status: Not reported  
Trans1 State ID: 50181  
Trans2 State ID: Not reported  
Generator Ship Date: 04/21/2004  
Trans1 Recv Date: 04/21/2004  
Trans2 Recv Date: Not reported  
TSD Site Recv Date: 04/21/2004  
Part A Recv Date: Not reported  
Part B Recv Date: Not reported  
Generator EPA ID: NYR000117317  
Trans1 EPA ID: NJR000029967  
Trans2 EPA ID: Not reported  
TSD ID: NJD991291  
Waste Code: D008 - LEAD 5.0 MG/L TCLP  
Quantity: 56140  
Units: P - Pounds  
Number of Containers: 001  
Container Type: DT - Dump trucks  
Handling Method: T Chemical, physical, or biological treatment.  
Specific Gravity: 01.00  
Year: 04  
Manifest Tracking Num: Not reported

Map ID  
Direction  
Distance  
Distance (ft.)  
Elevation    Site

MAP FINDINGS

Database(s)  
EDR ID Number  
EPA ID Number

**125 NORTH 10TH STREET LLC (Continued)**

**1006931253**

Import Ind:	Not reported
Export Ind:	Not reported
Discr Quantity Ind:	Not reported
Discr Type Ind:	Not reported
Discr Residue Ind:	Not reported
Discr Partial Reject Ind:	Not reported
Discr Full Reject Ind:	Not reported
Manifest Ref Num:	Not reported
Alt Fac RCRA Id:	Not reported
Alt Fac Sign Date:	Not reported
Mgmt Method Type Code:	Not reported
EPA ID:	NYR000117317
Facility Name:	125 NORTH 10TH STREET LLC
Facility Address:	125 NORTH 10TH STREET
Facility City:	BROOKLYN
Facility Address 2:	Not reported
Country:	USA
County:	KI
Mailing Name:	125 NORTH 10TH STREET LLC
Mailing Contact:	JEREMY FRANKEL
Mailing Address:	1975 LINDEN BLVD
Mailing Address 2:	Not reported
Mailing City:	BROOKLYN
Mailing State:	NY
Mailing Zip:	Not reported
Mailing Zip4:	Not reported
Mailing Country:	USA
Mailing Phone:	516-285-3800
Document ID:	NJA5060516
Manifest Status:	Not reported
Trans1 State ID:	50181
Trans2 State ID:	Not reported
Generator Ship Date:	04/21/2004
Trans1 Recv Date:	04/21/2004
Trans2 Recv Date:	Not reported
TSD Site Recv Date:	04/21/2004
Part A Recv Date:	Not reported
Part B Recv Date:	Not reported
Generator EPA ID:	NYR000117317
Trans1 EPA ID:	NJR000029967
Trans2 EPA ID:	Not reported
TSDF ID:	NJD991291
Waste Code:	D008 - LEAD 5.0 MG/L TCLP
Quantity:	57900
Units:	P - Pounds
Number of Containers:	001
Container Type:	DT - Dump trucks
Handling Method:	T Chemical, physical, or biological treatment.
Specific Gravity:	01.00
Year:	04
Manifest Tracking Num:	Not reported
Import Ind:	Not reported
Export Ind:	Not reported
Discr Quantity Ind:	Not reported
Discr Type Ind:	Not reported
Discr Residue Ind:	Not reported

Map ID  
 Direction  
 Distance  
 Distance (ft.)  
 Elevation    Site

MAP FINDINGS

Database(s)  
 EDR ID Number  
 EPA ID Number

**125 NORTH 10TH STREET LLC (Continued)**

**1006931253**

Discr Partial Reject Ind:	Not reported
Discr Full Reject Ind:	Not reported
Manifest Ref Num:	Not reported
Alt Fac RCRA Id:	Not reported
Alt Fac Sign Date:	Not reported
Mgmt Method Type Code:	Not reported
EPA ID:	NYR000117317
Facility Name:	125 NORTH 10TH STREET LLC
Facility Address:	125 NORTH 10TH STREET
Facility City:	BROOKLYN
Facility Address 2:	Not reported
Country:	USA
County:	KI
Mailing Name:	125 NORTH 10TH STREET LLC
Mailing Contact:	JEREMY FRANKEL
Mailing Address:	1975 LINDEN BLVD
Mailing Address 2:	Not reported
Mailing City:	BROOKLYN
Mailing State:	NY
Mailing Zip:	Not reported
Mailing Zip4:	Not reported
Mailing Country:	USA
Mailing Phone:	516-285-3800
Document ID:	NJA5060517
Manifest Status:	Not reported
Trans1 State ID:	50181
Trans2 State ID:	Not reported
Generator Ship Date:	04/21/2004
Trans1 Recv Date:	04/21/2004
Trans2 Recv Date:	Not reported
TSD Site Recv Date:	04/21/2004
Part A Recv Date:	Not reported
Part B Recv Date:	Not reported
Generator EPA ID:	NYR000117317
Trans1 EPA ID:	NJR000029967
Trans2 EPA ID:	Not reported
TSD ID:	NJD991291
Waste Code:	D008 - LEAD 5.0 MG/L TCLP
Quantity:	51940
Units:	P - Pounds
Number of Containers:	001
Container Type:	DT - Dump trucks
Handling Method:	T Chemical, physical, or biological treatment.
Specific Gravity:	01.00
Year:	04
Manifest Tracking Num:	Not reported
Import Ind:	Not reported
Export Ind:	Not reported
Discr Quantity Ind:	Not reported
Discr Type Ind:	Not reported
Discr Residue Ind:	Not reported
Discr Partial Reject Ind:	Not reported
Discr Full Reject Ind:	Not reported
Manifest Ref Num:	Not reported
Alt Fac RCRA Id:	Not reported
Alt Fac Sign Date:	Not reported

Map ID  
Direction  
Distance  
Distance (ft.)  
Elevation    Site

MAP FINDINGS

Database(s)  
EDR ID Number  
EPA ID Number

**125 NORTH 10TH STREET LLC (Continued)**

**1006931253**

Mgmt Method Type Code: Not reported  
EPA ID: NYR000117317  
Facility Name: 125 NORTH 10TH STREET LLC  
Facility Address: 125 NORTH 10TH STREET  
Facility City: BROOKLYN  
Facility Address 2: Not reported  
Country: USA  
County: KI  
Mailing Name: 125 NORTH 10TH STREET LLC  
Mailing Contact: JEREMY FRANKEL  
Mailing Address: 1975 LINDEN BLVD  
Mailing Address 2: Not reported  
Mailing City: BROOKLYN  
Mailing State: NY  
Mailing Zip: Not reported  
Mailing Zip4: Not reported  
Mailing Country: USA  
Mailing Phone: 516-285-3800  
  
Document ID: NJA5060518  
Manifest Status: Not reported  
Trans1 State ID: 50181  
Trans2 State ID: Not reported  
Generator Ship Date: 04/22/2004  
Trans1 Recv Date: 04/22/2004  
Trans2 Recv Date: Not reported  
TSD Site Recv Date: 04/22/2004  
Part A Recv Date: Not reported  
Part B Recv Date: Not reported  
Generator EPA ID: NYR000117317  
Trans1 EPA ID: NJR000029967  
Trans2 EPA ID: Not reported  
TSDF ID: NJD991291  
Waste Code: D008 - LEAD 5.0 MG/L TCLP  
Quantity: 66420  
Units: P - Pounds  
Number of Containers: 001  
Container Type: DT - Dump trucks  
Handling Method: T Chemical, physical, or biological treatment.  
Specific Gravity: 01.00  
Year: 04  
Manifest Tracking Num: Not reported  
Import Ind: Not reported  
Export Ind: Not reported  
Discr Quantity Ind: Not reported  
Discr Type Ind: Not reported  
Discr Residue Ind: Not reported  
Discr Partial Reject Ind: Not reported  
Discr Full Reject Ind: Not reported  
Manifest Ref Num: Not reported  
Alt Fac RCRA Id: Not reported  
Alt Fac Sign Date: Not reported  
Mgmt Method Type Code: Not reported  
EPA ID: NYR000117317  
Facility Name: 125 NORTH 10TH STREET LLC  
Facility Address: 125 NORTH 10TH STREET  
Facility City: BROOKLYN



Map ID  
Direction  
Distance  
Distance (ft.)  
Elevation    Site

MAP FINDINGS

Database(s)  
EDR ID Number  
EPA ID Number

**125 NORTH 10TH STREET LLC (Continued)**

**1006931253**

Facility Address 2: Not reported  
Country: USA  
County: KI  
Mailing Name: 125 NORTH 10TH STREET LLC  
Mailing Contact: JEREMY FRANKEL  
Mailing Address: 1975 LINDEN BLVD  
Mailing Address 2: Not reported  
Mailing City: BROOKLYN  
Mailing State: NY  
Mailing Zip: Not reported  
Mailing Zip4: Not reported  
Mailing Country: USA  
Mailing Phone: 516-285-3800

Document ID: NJA5060519  
Manifest Status: Not reported  
Trans1 State ID: 50181  
Trans2 State ID: Not reported  
Generator Ship Date: 04/21/2004  
Trans1 Recv Date: 04/21/2004  
Trans2 Recv Date: Not reported  
TSD Site Recv Date: 04/21/2004  
Part A Recv Date: Not reported  
Part B Recv Date: Not reported  
Generator EPA ID: NYR000117317  
Trans1 EPA ID: NJR000029967  
Trans2 EPA ID: Not reported  
TSD ID: NJD991291  
Waste Code: D008 - LEAD 5.0 MG/L TCLP  
Quantity: 00022  
Units: Y - Cubic yards\* (.85 tons)  
Number of Containers: 001  
Container Type: DT - Dump trucks  
Handling Method: T Chemical, physical, or biological treatment.  
Specific Gravity: 01.00  
Year: 04  
Manifest Tracking Num: Not reported  
Import Ind: Not reported  
Export Ind: Not reported  
Discr Quantity Ind: Not reported  
Discr Type Ind: Not reported  
Discr Residue Ind: Not reported  
Discr Partial Reject Ind: Not reported  
Discr Full Reject Ind: Not reported  
Manifest Ref Num: Not reported  
Alt Fac RCRA Id: Not reported  
Alt Fac Sign Date: Not reported  
Mgmt Method Type Code: Not reported  
EPA ID: NYR000117317  
Facility Name: 125 NORTH 10TH STREET LLC  
Facility Address: 125 NORTH 10TH STREET  
Facility City: BROOKLYN  
Facility Address 2: Not reported  
Country: USA  
County: KI  
Mailing Name: 125 NORTH 10TH STREET LLC  
Mailing Contact: JEREMY FRANKEL

Map ID  
Direction  
Distance  
Distance (ft.)  
Elevation    Site

MAP FINDINGS

Database(s)  
EDR ID Number  
EPA ID Number

**125 NORTH 10TH STREET LLC (Continued)**

**1006931253**

Mailing Address: 1975 LINDEN BLVD  
Mailing Address 2: Not reported  
Mailing City: BROOKLYN  
Mailing State: NY  
Mailing Zip: Not reported  
Mailing Zip4: Not reported  
Mailing Country: USA  
Mailing Phone: 516-285-3800

Document ID: NJA5060520  
Manifest Status: Not reported  
Trans1 State ID: 50181  
Trans2 State ID: Not reported  
Generator Ship Date: 04/21/2004  
Trans1 Recv Date: 04/21/2004  
Trans2 Recv Date: Not reported  
TSD Site Recv Date: 04/21/2004  
Part A Recv Date: Not reported  
Part B Recv Date: Not reported  
Generator EPA ID: NYR000117317  
Trans1 EPA ID: NJR000029967  
Trans2 EPA ID: Not reported  
TSD ID: NJD991291  
Waste Code: D008 - LEAD 5.0 MG/L TCLP  
Quantity: 58860  
Units: P - Pounds  
Number of Containers: 001  
Container Type: DT - Dump trucks  
Handling Method: T Chemical, physical, or biological treatment.  
Specific Gravity: 01.00  
Year: 04  
Manifest Tracking Num: Not reported  
Import Ind: Not reported  
Export Ind: Not reported  
Discr Quantity Ind: Not reported  
Discr Type Ind: Not reported  
Discr Residue Ind: Not reported  
Discr Partial Reject Ind: Not reported  
Discr Full Reject Ind: Not reported  
Manifest Ref Num: Not reported  
Alt Fac RCRA Id: Not reported  
Alt Fac Sign Date: Not reported  
Mgmt Method Type Code: Not reported  
EPA ID: NYR000117317  
Facility Name: 125 NORTH 10TH STREET LLC  
Facility Address: 125 NORTH 10TH STREET  
Facility City: BROOKLYN  
Facility Address 2: Not reported  
Country: USA  
County: KI  
Mailing Name: 125 NORTH 10TH STREET LLC  
Mailing Contact: JEREMY FRANKEL  
Mailing Address: 1975 LINDEN BLVD  
Mailing Address 2: Not reported  
Mailing City: BROOKLYN  
Mailing State: NY  
Mailing Zip: Not reported

Map ID  
 Direction  
 Distance  
 Distance (ft.)  
 Elevation    Site

MAP FINDINGS

Database(s)  
 EDR ID Number  
 EPA ID Number

**125 NORTH 10TH STREET LLC (Continued)**

**1006931253**

Mailing Zip4:	Not reported
Mailing Country:	USA
Mailing Phone:	516-285-3800
Document ID:	NJA5060521
Manifest Status:	Not reported
Trans1 State ID:	50181
Trans2 State ID:	Not reported
Generator Ship Date:	04/21/2004
Trans1 Recv Date:	04/21/2004
Trans2 Recv Date:	Not reported
TSD Site Recv Date:	04/21/2004
Part A Recv Date:	Not reported
Part B Recv Date:	Not reported
Generator EPA ID:	NYR000117317
Trans1 EPA ID:	NJR000029967
Trans2 EPA ID:	Not reported
TSD ID:	NJD991291
Waste Code:	D008 - LEAD 5.0 MG/L TCLP
Quantity:	61140
Units:	P - Pounds
Number of Containers:	001
Container Type:	DT - Dump trucks
Handling Method:	T Chemical, physical, or biological treatment.
Specific Gravity:	01.00
Year:	04
Manifest Tracking Num:	Not reported
Import Ind:	Not reported
Export Ind:	Not reported
Discr Quantity Ind:	Not reported
Discr Type Ind:	Not reported
Discr Residue Ind:	Not reported
Discr Partial Reject Ind:	Not reported
Discr Full Reject Ind:	Not reported
Manifest Ref Num:	Not reported
Alt Fac RCRA Id:	Not reported
Alt Fac Sign Date:	Not reported
Mgmt Method Type Code:	Not reported
EPA ID:	NYR000117317
Facility Name:	125 NORTH 10TH STREET LLC
Facility Address:	125 NORTH 10TH STREET
Facility City:	BROOKLYN
Facility Address 2:	Not reported
Country:	USA
County:	KI
Mailing Name:	125 NORTH 10TH STREET LLC
Mailing Contact:	JEREMY FRANKEL
Mailing Address:	1975 LINDEN BLVD
Mailing Address 2:	Not reported
Mailing City:	BROOKLYN
Mailing State:	NY
Mailing Zip:	Not reported
Mailing Zip4:	Not reported
Mailing Country:	USA
Mailing Phone:	516-285-3800
Document ID:	NJA5060522

Map ID  
Direction  
Distance  
Distance (ft.)  
Elevation    Site

MAP FINDINGS

Database(s)  
EDR ID Number  
EPA ID Number

**125 NORTH 10TH STREET LLC (Continued)**

**1006931253**

Manifest Status: Not reported  
Trans1 State ID: 50181  
Trans2 State ID: Not reported  
Generator Ship Date: 04/21/2004  
Trans1 Recv Date: 04/21/2004  
Trans2 Recv Date: Not reported  
TSD Site Recv Date: 04/21/2004  
Part A Recv Date: Not reported  
Part B Recv Date: Not reported  
Generator EPA ID: NYR000117317  
Trans1 EPA ID: NJR000029967  
Trans2 EPA ID: Not reported  
TSDF ID: NJD991291  
Waste Code: D008 - LEAD 5.0 MG/L TCLP  
Quantity: 58060  
Units: P - Pounds  
Number of Containers: 001  
Container Type: DT - Dump trucks  
Handling Method: T Chemical, physical, or biological treatment.  
Specific Gravity: 01.00  
Year: 04  
Manifest Tracking Num: Not reported  
Import Ind: Not reported  
Export Ind: Not reported  
Discr Quantity Ind: Not reported  
Discr Type Ind: Not reported  
Discr Residue Ind: Not reported  
Discr Partial Reject Ind: Not reported  
Discr Full Reject Ind: Not reported  
Manifest Ref Num: Not reported  
Alt Fac RCRA Id: Not reported  
Alt Fac Sign Date: Not reported  
Mgmt Method Type Code: Not reported  
EPA ID: NYR000117317  
Facility Name: 125 NORTH 10TH STREET LLC  
Facility Address: 125 NORTH 10TH STREET  
Facility City: BROOKLYN  
Facility Address 2: Not reported  
Country: USA  
County: KI  
Mailing Name: 125 NORTH 10TH STREET LLC  
Mailing Contact: JEREMY FRANKEL  
Mailing Address: 1975 LINDEN BLVD  
Mailing Address 2: Not reported  
Mailing City: BROOKLYN  
Mailing State: NY  
Mailing Zip: Not reported  
Mailing Zip4: Not reported  
Mailing Country: USA  
Mailing Phone: 516-285-3800  
  
Document ID: NJA5060523  
Manifest Status: Not reported  
Trans1 State ID: 50181  
Trans2 State ID: Not reported  
Generator Ship Date: 04/21/2004  
Trans1 Recv Date: 04/21/2004

Map ID  
Direction  
Distance  
Distance (ft.)  
Elevation    Site

MAP FINDINGS

Database(s)  
EDR ID Number  
EPA ID Number

**125 NORTH 10TH STREET LLC (Continued)**

**1006931253**

Trans2 Recv Date: Not reported  
TSD Site Recv Date: 04/21/2004  
Part A Recv Date: Not reported  
Part B Recv Date: Not reported  
Generator EPA ID: NYR000117317  
Trans1 EPA ID: NJR000029967  
Trans2 EPA ID: Not reported  
TSD ID: NJD991291  
Waste Code: D008 - LEAD 5.0 MG/L TCLP  
Quantity: 56800  
Units: P - Pounds  
Number of Containers: 001  
Container Type: DT - Dump trucks  
Handling Method: T Chemical, physical, or biological treatment.  
Specific Gravity: 01.00  
Year: 04  
Manifest Tracking Num: Not reported  
Import Ind: Not reported  
Export Ind: Not reported  
Discr Quantity Ind: Not reported  
Discr Type Ind: Not reported  
Discr Residue Ind: Not reported  
Discr Partial Reject Ind: Not reported  
Discr Full Reject Ind: Not reported  
Manifest Ref Num: Not reported  
Alt Fac RCRA Id: Not reported  
Alt Fac Sign Date: Not reported  
Mgmt Method Type Code: Not reported  
EPA ID: NYR000117317  
Facility Name: 125 NORTH 10TH STREET LLC  
Facility Address: 125 NORTH 10TH STREET  
Facility City: BROOKLYN  
Facility Address 2: Not reported  
Country: USA  
County: KI  
Mailing Name: 125 NORTH 10TH STREET LLC  
Mailing Contact: JEREMY FRANKEL  
Mailing Address: 1975 LINDEN BLVD  
Mailing Address 2: Not reported  
Mailing City: BROOKLYN  
Mailing State: NY  
Mailing Zip: Not reported  
Mailing Zip4: Not reported  
Mailing Country: USA  
Mailing Phone: 516-285-3800  
  
Document ID: NJA5060524  
Manifest Status: Not reported  
Trans1 State ID: 50181  
Trans2 State ID: Not reported  
Generator Ship Date: 04/21/2004  
Trans1 Recv Date: 04/21/2004  
Trans2 Recv Date: Not reported  
TSD Site Recv Date: 04/21/2004  
Part A Recv Date: Not reported  
Part B Recv Date: Not reported  
Generator EPA ID: NYR000117317

Map ID  
Direction  
Distance  
Distance (ft.)  
Elevation    Site

MAP FINDINGS

Database(s)  
EDR ID Number  
EPA ID Number

**125 NORTH 10TH STREET LLC (Continued)**

**1006931253**

Trans1 EPA ID: NJR000029967  
Trans2 EPA ID: Not reported  
TSDF ID: NJD991291  
Waste Code: D008 - LEAD 5.0 MG/L TCLP  
Quantity: 54620  
Units: P - Pounds  
Number of Containers: 001  
Container Type: DT - Dump trucks  
Handling Method: T Chemical, physical, or biological treatment.  
Specific Gravity: 01.00  
Year: 04  
Manifest Tracking Num: Not reported  
Import Ind: Not reported  
Export Ind: Not reported  
Discr Quantity Ind: Not reported  
Discr Type Ind: Not reported  
Discr Residue Ind: Not reported  
Discr Partial Reject Ind: Not reported  
Discr Full Reject Ind: Not reported  
Manifest Ref Num: Not reported  
Alt Fac RCRA Id: Not reported  
Alt Fac Sign Date: Not reported  
Mgmt Method Type Code: Not reported  
EPA ID: NYR000117317  
Facility Name: 125 NORTH 10TH STREET LLC  
Facility Address: 125 NORTH 10TH STREET  
Facility City: BROOKLYN  
Facility Address 2: Not reported  
Country: USA  
County: KI  
Mailing Name: 125 NORTH 10TH STREET LLC  
Mailing Contact: JEREMY FRANKEL  
Mailing Address: 1975 LINDEN BLVD  
Mailing Address 2: Not reported  
Mailing City: BROOKLYN  
Mailing State: NY  
Mailing Zip: Not reported  
Mailing Zip4: Not reported  
Mailing Country: USA  
Mailing Phone: 516-285-3800  
  
Document ID: NJA5060525  
Manifest Status: Not reported  
Trans1 State ID: 50181  
Trans2 State ID: Not reported  
Generator Ship Date: 04/21/2004  
Trans1 Recv Date: 04/21/2004  
Trans2 Recv Date: Not reported  
TSD Site Recv Date: 04/21/2004  
Part A Recv Date: Not reported  
Part B Recv Date: Not reported  
Generator EPA ID: NYR000117317  
Trans1 EPA ID: NJR000029967  
Trans2 EPA ID: Not reported  
TSDF ID: NJD991291  
Waste Code: D008 - LEAD 5.0 MG/L TCLP  
Quantity: 53880

Map ID  
Direction  
Distance  
Distance (ft.)  
Elevation    Site

MAP FINDINGS

Database(s)  
EDR ID Number  
EPA ID Number

**125 NORTH 10TH STREET LLC (Continued)**

**1006931253**

Units: P - Pounds  
Number of Containers: 001  
Container Type: DT - Dump trucks  
Handling Method: T Chemical, physical, or biological treatment.  
Specific Gravity: 01.00  
Year: 04  
Manifest Tracking Num: Not reported  
Import Ind: Not reported  
Export Ind: Not reported  
Discr Quantity Ind: Not reported  
Discr Type Ind: Not reported  
Discr Residue Ind: Not reported  
Discr Partial Reject Ind: Not reported  
Discr Full Reject Ind: Not reported  
Manifest Ref Num: Not reported  
Alt Fac RCRA Id: Not reported  
Alt Fac Sign Date: Not reported  
Mgmt Method Type Code: Not reported  
EPA ID: NYR000117317  
Facility Name: 125 NORTH 10TH STREET LLC  
Facility Address: 125 NORTH 10TH STREET  
Facility City: BROOKLYN  
Facility Address 2: Not reported  
Country: USA  
County: KI  
Mailing Name: 125 NORTH 10TH STREET LLC  
Mailing Contact: JEREMY FRANKEL  
Mailing Address: 1975 LINDEN BLVD  
Mailing Address 2: Not reported  
Mailing City: BROOKLYN  
Mailing State: NY  
Mailing Zip: Not reported  
Mailing Zip4: Not reported  
Mailing Country: USA  
Mailing Phone: 516-285-3800  
  
Document ID: NJA5060526  
Manifest Status: Not reported  
Trans1 State ID: 50181  
Trans2 State ID: Not reported  
Generator Ship Date: 04/21/2004  
Trans1 Recv Date: 04/21/2004  
Trans2 Recv Date: Not reported  
TSD Site Recv Date: 04/21/2004  
Part A Recv Date: Not reported  
Part B Recv Date: Not reported  
Generator EPA ID: NYR000117317  
Trans1 EPA ID: NJR000029967  
Trans2 EPA ID: Not reported  
TSD ID: NJD991291  
Waste Code: D008 - LEAD 5.0 MG/L TCLP  
Quantity: 58080  
Units: P - Pounds  
Number of Containers: 001  
Container Type: DT - Dump trucks  
Handling Method: T Chemical, physical, or biological treatment.  
Specific Gravity: 01.00

Map ID  
Direction  
Distance  
Distance (ft.)  
Elevation    Site

MAP FINDINGS

Database(s)  
EDR ID Number  
EPA ID Number

**125 NORTH 10TH STREET LLC (Continued)**

**1006931253**

Year: 04  
Manifest Tracking Num: Not reported  
Import Ind: Not reported  
Export Ind: Not reported  
Discr Quantity Ind: Not reported  
Discr Type Ind: Not reported  
Discr Residue Ind: Not reported  
Discr Partial Reject Ind: Not reported  
Discr Full Reject Ind: Not reported  
Manifest Ref Num: Not reported  
Alt Fac RCRA Id: Not reported  
Alt Fac Sign Date: Not reported  
Mgmt Method Type Code: Not reported  
EPA ID: NYR000117317  
Facility Name: 125 NORTH 10TH STREET LLC  
Facility Address: 125 NORTH 10TH STREET  
Facility City: BROOKLYN  
Facility Address 2: Not reported  
Country: USA  
County: KI  
Mailing Name: 125 NORTH 10TH STREET LLC  
Mailing Contact: JEREMY FRANKEL  
Mailing Address: 1975 LINDEN BLVD  
Mailing Address 2: Not reported  
Mailing City: BROOKLYN  
Mailing State: NY  
Mailing Zip: Not reported  
Mailing Zip4: Not reported  
Mailing Country: USA  
Mailing Phone: 516-285-3800

[Click this hyperlink](#) while viewing on your computer to access  
41 additional NY\_MANIFEST: record(s) in the EDR Site Report.

**NJ MANIFEST:**

Manifest Code: NJA5060519  
EPA ID: NYR000117317  
Date Shipped: 20040421  
TSDF EPA ID: NJD991291105  
Transporter EPA ID: NJR000029967  
Transporter 2 EPA ID: Not reported  
Date Trans1 Transported Waste: 040421  
Date Trans2 Transported Waste: 000000  
Date TSDF Received Waste: 040421  
Transporter 1 Decal: Not reported  
Transporter 2 Decal: Not reported  
Data Entry Number: 05110421  
Reference Manifest Number: Not reported  
Was Load Rejected (Y/N): No  
Reason Load Was Rejected: Not reported  
Waste Code: Not reported  
Manifest Year: Not reported  
Quantity: Not reported  
Unit: Not reported  
Hand Code: Not reported



Map ID  
Direction  
Distance  
Distance (ft.)  
Elevation    Site

MAP FINDINGS

Database(s)  
EDR ID Number  
EPA ID Number

**125 NORTH 10TH STREET LLC (Continued)**

**1006931253**

Manifest Code: NJA5060513  
EPA ID: NYR000117317  
Date Shipped: 20040421  
TSDf EPA ID: NJD991291105  
Transporter EPA ID: NJR000029967  
Transporter 2 EPA ID: Not reported  
Date Trans1 Transported Waste: 040421  
Date Trans2 Transported Waste: 000000  
Date TSDf Received Waste: 040421  
Transporter 1 Decal: Not reported  
Transporter 2 Decal: Not reported  
Data Entry Number: 05110421  
Reference Manifest Number: Not reported  
Was Load Rejected (Y/N): No  
Reason Load Was Rejected: Not reported  
Waste Code: Not reported  
Manifest Year: Not reported  
Quantity: Not reported  
Unit: Not reported  
Hand Code: Not reported

Manifest Code: NJA5060514  
EPA ID: NYR000117317  
Date Shipped: 20040421  
TSDf EPA ID: NJD991291105  
Transporter EPA ID: NJR000029967  
Transporter 2 EPA ID: Not reported  
Date Trans1 Transported Waste: 040421  
Date Trans2 Transported Waste: 000000  
Date TSDf Received Waste: 040421  
Transporter 1 Decal: Not reported  
Transporter 2 Decal: Not reported  
Data Entry Number: 05110421  
Reference Manifest Number: Not reported  
Was Load Rejected (Y/N): No  
Reason Load Was Rejected: Not reported  
Waste Code: Not reported  
Manifest Year: Not reported  
Quantity: Not reported  
Unit: Not reported  
Hand Code: Not reported

Manifest Code: NJA5060515  
EPA ID: NYR000117317  
Date Shipped: 20040421  
TSDf EPA ID: NJD991291105  
Transporter EPA ID: NJR000029967  
Transporter 2 EPA ID: Not reported  
Date Trans1 Transported Waste: 040421  
Date Trans2 Transported Waste: 000000  
Date TSDf Received Waste: 040421  
Transporter 1 Decal: Not reported  
Transporter 2 Decal: Not reported

Map ID  
Direction  
Distance  
Distance (ft.)  
Elevation    Site

MAP FINDINGS

Database(s)  
EDR ID Number  
EPA ID Number

**125 NORTH 10TH STREET LLC (Continued)**

**1006931253**

Data Entry Number: 05110421  
Reference Manifest Number: Not reported  
Was Load Rejected (Y/N): No  
Reason Load Was Rejected: Not reported  
Waste Code: Not reported  
Manifest Year: Not reported  
Quantity: Not reported  
Unit: Not reported  
Hand Code: Not reported

Manifest Code: NJA5060516  
EPA ID: NYR000117317  
Date Shipped: 20040421  
TSDF EPA ID: NJD991291105  
Transporter EPA ID: NJR000029967  
Transporter 2 EPA ID: Not reported  
Date Trans1 Transported Waste: 040421  
Date Trans2 Transported Waste: 000000  
Date TSDF Received Waste: 040421  
Transporter 1 Decal: Not reported  
Transporter 2 Decal: Not reported  
Data Entry Number: 05110421  
Reference Manifest Number: Not reported  
Was Load Rejected (Y/N): No  
Reason Load Was Rejected: Not reported  
Waste Code: Not reported  
Manifest Year: Not reported  
Quantity: Not reported  
Unit: Not reported  
Hand Code: Not reported

Manifest Code: NJA5060517  
EPA ID: NYR000117317  
Date Shipped: 20040421  
TSDF EPA ID: NJD991291105  
Transporter EPA ID: NJR000029967  
Transporter 2 EPA ID: Not reported  
Date Trans1 Transported Waste: 040421  
Date Trans2 Transported Waste: 000000  
Date TSDF Received Waste: 040421  
Transporter 1 Decal: Not reported  
Transporter 2 Decal: Not reported  
Data Entry Number: 05110421  
Reference Manifest Number: Not reported  
Was Load Rejected (Y/N): No  
Reason Load Was Rejected: Not reported  
Waste Code: Not reported  
Manifest Year: Not reported  
Quantity: Not reported  
Unit: Not reported  
Hand Code: Not reported

Map ID  
Direction  
Distance  
Distance (ft.)  
Elevation    Site

MAP FINDINGS

Database(s)  
EDR ID Number  
EPA ID Number

**125 NORTH 10TH STREET LLC (Continued)**

**1006931253**

Manifest Code: NJA5060520  
EPA ID: NYR000117317  
Date Shipped: 20040421  
TSDf EPA ID: NJD991291105  
Transporter EPA ID: NJR000029967  
Transporter 2 EPA ID: Not reported  
Date Trans1 Transported Waste: 040421  
Date Trans2 Transported Waste: 000000  
Date TSDf Received Waste: 040421  
Transporter 1 Decal: Not reported  
Transporter 2 Decal: Not reported  
Data Entry Number: 05110421  
Reference Manifest Number: Not reported  
Was Load Rejected (Y/N): No  
Reason Load Was Rejected: Not reported  
Waste Code: Not reported  
Manifest Year: Not reported  
Quantity: Not reported  
Unit: Not reported  
Hand Code: Not reported

Manifest Code: NJA5060521  
EPA ID: NYR000117317  
Date Shipped: 20040421  
TSDf EPA ID: NJD991291105  
Transporter EPA ID: NJR000029967  
Transporter 2 EPA ID: Not reported  
Date Trans1 Transported Waste: 040421  
Date Trans2 Transported Waste: 000000  
Date TSDf Received Waste: 040421  
Transporter 1 Decal: Not reported  
Transporter 2 Decal: Not reported  
Data Entry Number: 05110421  
Reference Manifest Number: Not reported  
Was Load Rejected (Y/N): No  
Reason Load Was Rejected: Not reported  
Waste Code: Not reported  
Manifest Year: Not reported  
Quantity: Not reported  
Unit: Not reported  
Hand Code: Not reported

Manifest Code: NJA5060522  
EPA ID: NYR000117317  
Date Shipped: 20040421  
TSDf EPA ID: NJD991291105  
Transporter EPA ID: NJR000029967  
Transporter 2 EPA ID: Not reported  
Date Trans1 Transported Waste: 040421  
Date Trans2 Transported Waste: 000000  
Date TSDf Received Waste: 040421  
Transporter 1 Decal: Not reported  
Transporter 2 Decal: Not reported

Map ID  
Direction  
Distance  
Distance (ft.)  
Elevation    Site

MAP FINDINGS

Database(s)    EDR ID Number  
EPA ID Number

**125 NORTH 10TH STREET LLC (Continued)**

**1006931253**

Data Entry Number: 05110421  
Reference Manifest Number: Not reported  
Was Load Rejected (Y/N): No  
Reason Load Was Rejected: Not reported  
Waste Code: Not reported  
Manifest Year: Not reported  
Quantity: Not reported  
Unit: Not reported  
Hand Code: Not reported

Manifest Code: NJA5060523  
EPA ID: NYR000117317  
Date Shipped: 20040421  
TSDF EPA ID: NJD991291105  
Transporter EPA ID: NJR000029967  
Transporter 2 EPA ID: Not reported  
Date Trans1 Transported Waste: 040421  
Date Trans2 Transported Waste: 000000  
Date TSDF Received Waste: 040421  
Transporter 1 Decal: Not reported  
Transporter 2 Decal: Not reported  
Data Entry Number: 05110421  
Reference Manifest Number: Not reported  
Was Load Rejected (Y/N): No  
Reason Load Was Rejected: Not reported  
Waste Code: Not reported  
Manifest Year: Not reported  
Quantity: Not reported  
Unit: Not reported  
Hand Code: Not reported

Manifest Code: NJA5060524  
EPA ID: NYR000117317  
Date Shipped: 20040421  
TSDF EPA ID: NJD991291105  
Transporter EPA ID: NJR000029967  
Transporter 2 EPA ID: Not reported  
Date Trans1 Transported Waste: 040421  
Date Trans2 Transported Waste: 000000  
Date TSDF Received Waste: 040421  
Transporter 1 Decal: Not reported  
Transporter 2 Decal: Not reported  
Data Entry Number: 05110421  
Reference Manifest Number: Not reported  
Was Load Rejected (Y/N): No  
Reason Load Was Rejected: Not reported  
Waste Code: Not reported  
Manifest Year: Not reported  
Quantity: Not reported  
Unit: Not reported  
Hand Code: Not reported

Map ID  
Direction  
Distance  
Distance (ft.)  
Elevation    Site

MAP FINDINGS

Database(s)  
EDR ID Number  
EPA ID Number

**125 NORTH 10TH STREET LLC (Continued)**

**1006931253**

Manifest Code: NJA5060525  
EPA ID: NYR000117317  
Date Shipped: 20040421  
TSDf EPA ID: NJD991291105  
Transporter EPA ID: NJR000029967  
Transporter 2 EPA ID: Not reported  
Date Trans1 Transported Waste: 040421  
Date Trans2 Transported Waste: 000000  
Date TSDf Received Waste: 040421  
Transporter 1 Decal: Not reported  
Transporter 2 Decal: Not reported  
Data Entry Number: 05110421  
Reference Manifest Number: Not reported  
Was Load Rejected (Y/N): No  
Reason Load Was Rejected: Not reported  
Waste Code: Not reported  
Manifest Year: Not reported  
Quantity: Not reported  
Unit: Not reported  
Hand Code: Not reported

Manifest Code: NJA5060526  
EPA ID: NYR000117317  
Date Shipped: 20040421  
TSDf EPA ID: NJD991291105  
Transporter EPA ID: NJR000029967  
Transporter 2 EPA ID: Not reported  
Date Trans1 Transported Waste: 040421  
Date Trans2 Transported Waste: 000000  
Date TSDf Received Waste: 040421  
Transporter 1 Decal: Not reported  
Transporter 2 Decal: Not reported  
Data Entry Number: 05110421  
Reference Manifest Number: Not reported  
Was Load Rejected (Y/N): No  
Reason Load Was Rejected: Not reported  
Waste Code: Not reported  
Manifest Year: Not reported  
Quantity: Not reported  
Unit: Not reported  
Hand Code: Not reported

Manifest Code: NJA5060527  
EPA ID: NYR000117317  
Date Shipped: 20040421  
TSDf EPA ID: NJD991291105  
Transporter EPA ID: NJR000029967  
Transporter 2 EPA ID: Not reported  
Date Trans1 Transported Waste: 040421  
Date Trans2 Transported Waste: 000000  
Date TSDf Received Waste: 040427  
Transporter 1 Decal: Not reported  
Transporter 2 Decal: Not reported

Map ID  
Direction  
Distance  
Distance (ft.)  
Elevation    Site

MAP FINDINGS

Database(s)    EDR ID Number  
EPA ID Number

**125 NORTH 10TH STREET LLC (Continued)**

**1006931253**

Data Entry Number: 05110421  
Reference Manifest Number: Not reported  
Was Load Rejected (Y/N): No  
Reason Load Was Rejected: Not reported  
Waste Code: Not reported  
Manifest Year: Not reported  
Quantity: Not reported  
Unit: Not reported  
Hand Code: Not reported

Manifest Code: NJA5060528  
EPA ID: NYR000117317  
Date Shipped: 20040421  
TSDF EPA ID: NJD991291105  
Transporter EPA ID: NJR000029967  
Transporter 2 EPA ID: Not reported  
Date Trans1 Transported Waste: 040421  
Date Trans2 Transported Waste: 000000  
Date TSDF Received Waste: 040421  
Transporter 1 Decal: Not reported  
Transporter 2 Decal: Not reported  
Data Entry Number: 05110421  
Reference Manifest Number: Not reported  
Was Load Rejected (Y/N): No  
Reason Load Was Rejected: Not reported  
Waste Code: Not reported  
Manifest Year: Not reported  
Quantity: Not reported  
Unit: Not reported  
Hand Code: Not reported

Manifest Code: NJA5060531  
EPA ID: NYR000117317  
Date Shipped: 20040421  
TSDF EPA ID: NJD991291105  
Transporter EPA ID: NJR000029967  
Transporter 2 EPA ID: Not reported  
Date Trans1 Transported Waste: 040421  
Date Trans2 Transported Waste: 000000  
Date TSDF Received Waste: 040422  
Transporter 1 Decal: Not reported  
Transporter 2 Decal: Not reported  
Data Entry Number: 05110421  
Reference Manifest Number: Not reported  
Was Load Rejected (Y/N): No  
Reason Load Was Rejected: Not reported  
Waste Code: Not reported  
Manifest Year: Not reported  
Quantity: Not reported  
Unit: Not reported  
Hand Code: Not reported

Map ID  
Direction  
Distance  
Distance (ft.)  
Elevation    Site

MAP FINDINGS

Database(s)  
EDR ID Number  
EPA ID Number

**125 NORTH 10TH STREET LLC (Continued)**

**1006931253**

Manifest Code: NJA5060532  
EPA ID: NYR000117317  
Date Shipped: 20040421  
TSDf EPA ID: NJD991291105  
Transporter EPA ID: NJR000029967  
Transporter 2 EPA ID: Not reported  
Date Trans1 Transported Waste: 040421  
Date Trans2 Transported Waste: 000000  
Date TSDf Received Waste: 040422  
Transporter 1 Decal: Not reported  
Transporter 2 Decal: Not reported  
Data Entry Number: 05110421  
Reference Manifest Number: Not reported  
Was Load Rejected (Y/N): No  
Reason Load Was Rejected: Not reported  
Waste Code: Not reported  
Manifest Year: Not reported  
Quantity: Not reported  
Unit: Not reported  
Hand Code: Not reported

Manifest Code: NJA5060518  
EPA ID: NYR000117317  
Date Shipped: 20040422  
TSDf EPA ID: NJD991291105  
Transporter EPA ID: NJR000029967  
Transporter 2 EPA ID: Not reported  
Date Trans1 Transported Waste: 040422  
Date Trans2 Transported Waste: 000000  
Date TSDf Received Waste: 040422  
Transporter 1 Decal: Not reported  
Transporter 2 Decal: Not reported  
Data Entry Number: 05110422  
Reference Manifest Number: Not reported  
Was Load Rejected (Y/N): No  
Reason Load Was Rejected: Not reported  
Waste Code: Not reported  
Manifest Year: Not reported  
Quantity: Not reported  
Unit: Not reported  
Hand Code: Not reported

Manifest Code: NJA5060562  
EPA ID: NYR000117317  
Date Shipped: 20040422  
TSDf EPA ID: NJD991291105  
Transporter EPA ID: NJR000029967  
Transporter 2 EPA ID: Not reported  
Date Trans1 Transported Waste: 040422  
Date Trans2 Transported Waste: 000000  
Date TSDf Received Waste: 040422  
Transporter 1 Decal: Not reported  
Transporter 2 Decal: Not reported

Map ID  
Direction  
Distance  
Distance (ft.)  
Elevation

MAP FINDINGS

125 NORTH 10TH STREET LLC (Continued)

EDR ID Number  
EPA ID Number

Database(s)

1006931253

Data Entry Number: 05110421  
Reference Manifest Number: Not reported  
Was Load Rejected (Y/N): No  
Reason Load Was Rejected: Not reported  
Waste Code: Not reported  
Manifest Year: Not reported  
Quantity: Not reported  
Unit: Not reported  
Hand Code: Not reported

Manifest Code: NJA5060529  
EPA ID: NYR000117317  
Date Shipped: 20040422  
TSDf EPA ID: NJD991291105  
Transporter EPA ID: NJR000029967  
Transporter 2 EPA ID: Not reported  
Date Trans1 Transported Waste: 040422  
Date Trans2 Transported Waste: 000000  
Date TSDf Received Waste: 040422  
Transporter 1 Decal: Not reported  
Transporter 2 Decal: Not reported  
Data Entry Number: 05110421  
Reference Manifest Number: Not reported  
Was Load Rejected (Y/N): No  
Reason Load Was Rejected: Not reported  
Waste Code: Not reported  
Manifest Year: Not reported  
Quantity: Not reported  
Unit: Not reported  
Hand Code: Not reported

W180  
SSE  
1/8-1/4  
1236 ft.

125 NORTH 10TH ST  
BROOKLYN, NY

NY Spills S104649106  
NY Hist Spills N/A

Site 5 of 8 in cluster W

Relative:  
Higher

Actual:  
28 ft.

NY Spills:  
Site ID: 95565  
Facility Addr2: Not reported  
Facility ID: 9902614  
Spill Number: 9902614  
Facility Type: ER  
SWIS: 2401  
Region of Spill: 2  
Investigator: GWBURKE  
Referred To: Not reported  
Spill Date: 06/07/99  
Reported to Dept: 06/07/99  
CID: 14  
Spill Cause: Unknown  
Water Affected: Not reported  
Spill Source: Commercial/Industrial  
Spill Notifier: Other



Map ID  
Direction  
Distance  
Distance (ft.)  
Elevation

MAP FINDINGS

Site

Database(s)

EDR ID Number  
EPA ID Number

(Continued)

S104649106

Cleanup Ceased: / /  
Cleanup Meets Std: False  
Last Inspection: / /  
Recommended Penalty: Penalty Not Recommended  
UST Trust: False  
Spill Class: Known release with minimal potential for fire or hazard. DEC Response.  
Willing Responsible Party. Corrective action taken.  
Spill Closed Dt: 10/18/05  
Remediation Phase: 0  
Date Entered In Computer: 06/07/99  
Spill Record Last Update: 10/18/05  
Spiller Name: STEVE  
Spiller Company: Not reported  
Spiller Address: 125 NORTH 10TH ST  
Spiller City,St,Zip: BROOKLYN, NY  
Spiller Company: 001  
Spiller Phone: (917) 763-3043  
Contact Name: STEVE  
Contact Phone: (917) 763-3043  
DEC Region: 2  
Program Number: 9902614  
DER Facility ID: 85467  
Site ID: 95565  
Operable Unit ID: 1077286  
Operable Unit: 01  
Material ID: 306121  
Material Code: 0001  
Material Name: #2 Fuel Oil  
Case No.: Not reported  
Material FA: Petroleum  
Quantity: 0.00  
Units: Gallons  
Recovered: 0.00  
Resource Affected: Soil  
Oxygenate: False  
DEC Memo: Start CallerRemark - 9902614 during a tank install an old tank was encountered  
and there is a slight odor of fuel oil in soil END CallerRemark - 9902614  
Remarks: Start DECRemark - 9902614 10/18/05 - Close - 2004 PBS states tanks removed and  
closed. GB END DECRemark - 9902614

NY Hist Spills:

Region of Spill: 2  
Spill Number: 9902614  
Investigator: SIGONA  
Caller Name: Not reported  
Caller Agency: Not reported  
Caller Phone: Not reported  
Notifier Name: Not reported  
Notifier Agency: Not reported  
Notifier Phone: Not reported  
Spill Date/Time: 06/07/1999 12:30  
Reported to Dept Date/Time: 06/07/99 13:31  
SWIS: 61  
Spiller Name: Not reported  
Spiller Contact: STEVE  
Spiller Phone: (917) 763-3043  
Spiller Contact: STEVE

Map ID  
Direction  
Distance  
Distance (ft.)  
Elevation

MAP FINDINGS

Site

Database(s)

EDR ID Number  
EPA ID Number

(Continued)

S104649106

Spiller Phone: (917) 763-3043  
Spiller Address: 125 NORTH 10TH ST  
Spiller City,St,Zip: BROOKLYN, NY  
Spill Cause: Unknown  
Reported to Dept: On Land  
Water Affected: Not reported  
Spill Source: 01  
Spill Notifier: Other  
PBS Number: Not reported  
Cleanup Ceased: / /  
Cleanup Meets Std: False  
Last Inspection: / /  
Recommended Penalty: Penalty Not Recommended  
Spiller Cleanup Dt: / /  
Enforcement Date: / /  
Invstgn Complete: / /  
UST Involvement: False  
Spill Class: Known release with minimal potential for fire or hazard. DEC Response.  
Willing Responsible Party. Corrective action taken.  
Spill Closed Dt: / /  
Corrective Action Plan Submitted: / /  
Date Region Sent Summary to Central Office: / /  
Date Spill Entered In Computer Data File: 06/07/99  
Date Spill Entered In Computer Data File: Not reported  
Update Date: 06/07/99  
Is Updated: False  
PBS Number: Not reported  
Tank Number: Not reported  
Tank Size: Not reported  
Test Method: Not reported  
Leak Rate Failed Tank: Not reported  
Gross Leak Rate: Not reported  
Material Class Type: Petroleum  
Quantity Spilled: 0  
Unkonwn Quantity Spilled: True  
Units: Gallons  
Quantity Recovered: 0  
Unkonwn Quantity Recovered: False  
Material: #2 FUEL OIL  
Class Type: #2 FUEL OIL  
Times Material Entry In File: 24464  
CAS Number: Not reported  
Last Date: 19941207  
DEC Remarks: 1:37 PM SPOKE WITH PAT. CONTAMINATED SOIL WAS FOUND. NO PBS PETER  
Remark: during a tank install an old tank was encounterd and there is a slight odor  
of fuel oil in soil

W181 125 NORTH TENTH ST  
SSE 125 N. 10TH ST  
1/8-1/4 BROOKLYN, NY 11201  
1236 ft.

Site 6 of 8 in cluster W

Relative:  
Higher

UST:

Actual:  
28 ft.

UST:

Facility Id: 2-604226  
Region: STATE

UST U003697807  
HIST UST N/A

Map ID  
Direction  
Distance  
Distance (ft.)  
Elevation    Site

MAP FINDINGS

Database(s)  
EDR ID Number  
EPA ID Number

**125 NORTH TENTH ST (Continued)**

**U003697807**

Expiration Date: 03/25/09  
Renewal Date: / /  
Total Capacity: 0  
Facility Type: Not reported  
Mailing Company: 125 NORTH TENTH ST LLC  
Mailing Title: Not reported  
Mailing Contact: JEREMY FRENKEL  
Mailing Address: C/O KAY MGMT  
Mailing Address 2: 1975 LINDEN BLVD. SUITE 406  
Mailing City: ELMONT  
Mailing State: NY  
Mailing Zip Code: 11003  
Mailing Phone No: (516) 285-3800  
Mailing Email: Not reported  
Owner Title: ATHORNEY  
Owner Name: 125 NORTH TENTH STREET LLC  
Owner Address: C/O KAY MGMT - 1975 LINDEN BLVD.  
Owner Address 2: Not reported  
Owner State: NY  
Owner Zip Code: 11003  
Owner Phone: (516) 285-3800  
Owner Company: 125 NORTH TENTH ST LLC  
Emergency Contact: JEREMY FRENKEL  
Emergency Phone: (516) 285-3800  
Operator: JEREMY FRENKEL  
Operator Phone: (516) 285-3800  
Owner City: ELMONT  
Owner Sub Type: Corporate or Commercial  
UTM X: 588122.50153  
UTM Y: 4508192.38437  
Site Type Name: Trucking/Transportation/Fleet Operation  
Site Type Status: Unregulated  
Comments: Not reported  
  
Program Type: PBS  
  
Tank Number: 1  
Tank Location Name: Underground  
Tank Status: Closed - Removed  
Tank Model: Not reported  
Pipe Model: Not reported  
Active Status: Inactive  
Install Date: / /  
Capacity Gallons: 15000  
Material Name: #2 Fuel Oil  
Percentage: 100.00  
Tank Type Name: Steel/Carbon Steel/Iron  
Tank Internal Protection: None  
Tank Internal Protection 1: None  
Tank Internal Protection 2: Not reported  
Pipe Location Name: Underground/On-ground  
Pipe Type Name: Steel/Carbon Steel/Iron  
Pipe External Protection 1: None  
Pipe External Protection 2: Not reported  
Tank Secondary Containment 1: None  
Tank Secondary Containment 2: Not reported  
Pipe Secondary Containment: Not reported

Map ID  
Direction  
Distance  
Distance (ft.)  
Elevation    Site

MAP FINDINGS

Database(s)  
EDR ID Number  
EPA ID Number

125 NORTH TENTH ST (Continued)

U003697807

Tank Leak Detection 1:        None  
Tank Leak Detection 2:        Not reported  
Pipe Leak Detection 1:        Not reported  
Pipe Leak Detection 2:        Not reported  
Type Of Overfill Prevention 1:    None  
Type Of Overfill Prevention 2:    Not reported  
Dispenser Method:            Suction  
Spill Prevention:            Not reported  
Tightness Test Method:        Testing Not Required  
Date Tested:                / /  
Next Test Date:              / /  
Date Tank Closed:            07/01/99

Tank Number:                2  
Tank Location Name:        Underground  
Tank Status:                Closed - Removed  
Tank Model:                Not reported  
Pipe Model:                Not reported  
Active Status:              Inactive  
Install Date:                07/01/99  
Capacity Gallons:          4000  
Material Name:              Diesel  
Percentage:                100.00  
Tank Type Name:            Fiberglass Reinforced Plastic (FRP)  
Tank Internal Protection:    Fiberglass Liner (FRP)  
Tank Internal Protection 1:    Fiberglass  
Tank Internal Protection 2:    Not reported  
Pipe Location Name:        Underground/On-ground  
Pipe Type Name:            Fiberglass Reinforced Plastic (FRP)  
Pipe External Protection 1:    Fiberglass  
Pipe External Protection 2:    Not reported  
Tank Secondary Containment 1: Double-Walled (Underground)  
Tank Secondary Containment 2: Not reported  
Pipe Secondary Containment: Not reported  
Tank Leak Detection 1:        Interstitial - Electronic Monitoring  
Tank Leak Detection 2:        In-Tank System (ATG)  
Pipe Leak Detection 1:        Not reported  
Pipe Leak Detection 2:        Not reported  
Type Of Overfill Prevention 1: High Level Alarm  
Type Of Overfill Prevention 2: Not reported  
Dispenser Method:            Suction  
Spill Prevention:            Catch Basin  
Tightness Test Method:        Testing Not Required  
Date Tested:                / /  
Next Test Date:              / /  
Date Tank Closed:            03/01/04

HIST UST:

PBS Number:                2-604226  
SPDES Number:              Not reported  
Emergency Contact:        FREDERIC KIM  
Emergency Telephone:      (718) 486-8504  
Operator:                  FREDERIC KIM  
Operator Telephone:        (718) 486-8504  
Owner Name:                FREDERIC KIM  
Owner Address:            125 N. 10TH ST

Map ID  
Direction  
Distance  
Distance (ft.)  
Elevation    Site

MAP FINDINGS

Database(s)  
EDR ID Number  
EPA ID Number

**125 NORTH TENTH ST (Continued)**

**U003697807**

Owner City,St,Zip:        BROOKLYN, NY 11211  
Owner Telephone:        (718) 486-8504  
Owner Type:              Corporate/Commercial  
Owner Subtype:         Not reported  
Mailing Name:            TAKAHASHI INC.  
Mailing Address:        125 N. 10TH ST.  
Mailing Address 2:      Not reported  
Mailing City,St,Zip:     BROOKLYN, NY 11211  
Mailing Contact:        FREDERIC J. KIM  
Mailing Telephone:      (718) 486-8504  
Owner Mark:             First Owner  
Facility Status:         1 - Active PBS facility, i.e. total capacity of the PBS tanks is  
                                 greater than 1,100 gallons, regardless if Subpart 360-14 tanks exist  
                                 or not at the facility.  
  
Facility Addr2:          Not reported  
SWIS ID:                 6101  
Old PBS Number:        Not reported  
Facility Type:            TRUCKING/TRANSPORTATION  
Inspected Date:         Not reported  
Inspector:                Not reported  
Inspection Result:      Not reported  
Federal ID:               Not reported  
Certification Flag:      False  
Certification Date:      09/30/1999  
Expiration Date:        09/07/2004  
Renew Flag:              False  
Renewal Date:            Not reported  
Total Capacity:         4000  
FAMT:                    True  
Facility Screen:         No Missing Data  
Owner Screen:            Minor Data Missing  
Tank Screen:             No Missing Data  
Dead Letter:             False  
CBS Number:             Not reported  
Town or City:            NEW YORK CITY  
County Code:             61  
Town or City:            01  
Region:                   2  
  
Tank Id:                  1  
Tank Location:           UNDERGROUND  
Tank Status:             Closed-Removed  
Install Date:             Not reported  
Capacity (gals):         15000  
Product Stored:         NOS 1,2, OR 4 FUEL OIL  
Tank Type:               Steel/carbon steel  
Tank Internal:            None  
Tank External:            None  
Pipe Location:            Underground  
Pipe Type:               STEEL/IRON  
Pipe Internal:            None  
Pipe External:            None  
Second Containment:    None  
Leak Detection:          None  
Overfill Prot:            None  
Dispenser:               Suction  
Date Tested:             Not reported

Map ID  
Direction  
Distance  
Distance (ft.)  
Elevation

MAP FINDINGS

125 NORTH TENTH ST (Continued)

EDR ID Number  
EPA ID Number

Database(s)

U003697807

Next Test Date: Not reported  
Missing Data for Tank: No Missing Data  
Date Closed: 07/01/1999  
Test Method: Not reported  
Deleted: False  
Updated: True  
Lat/long: Not reported

Tank Id: 2  
Tank Location: UNDERGROUND  
Tank Status: In Service  
Install Date: 19990701  
Capacity (gals): 4000  
Product Stored: DIESEL  
Tank Type: Fiberglass reinforced plastic [FRP]  
Tank Internal: Fiberglass Liner (FRP)  
Tank External: Fiberglass  
Pipe Location: Underground  
Pipe Type: STAINLESS STEEL ALLOY  
Pipe Internal: Fiberglass Liner (FRP)  
Pipe External: Fiberglass  
Second Containment: Vault (w/access)  
Leak Detection: 41  
Overfill Prot: High Level Alarm, Catch Basin  
Dispenser: Suction  
Date Tested: Not reported  
Next Test Date: Not reported  
Missing Data for Tank: No Missing Data  
Date Closed: Not reported  
Test Method: Not reported  
Deleted: False  
Updated: True  
Lat/long: Not reported

182  
WSW  
1/8-1/4  
1241 ft.

NEKBOH RECYCLING(5 N. 7TH ST. REGISTRATI  
5 NORTH 7TH STREET ( KENT AVE BETWEEN NORTH 6 TO N  
BROOKLYN, NY 11211

SWF/LF S106615578  
N/A

Relative:  
Lower

SWF/LF:  
Flag: INACTIVE  
Secondary Addr: Not reported  
Region Code: 2  
Phone Number: 7183845151  
Owner Name: Not reported  
Owner Type: Not reported  
Owner Address: Not reported  
Owner Addr2: Not reported  
Owner City,St,Zip: Not reported  
Owner Email: Not reported  
Owner Phone: Not reported  
Contact Name: PHILIP BARRETTI  
Contact Address: Not reported  
Contact Addr2: Not reported  
Contact City,St,Zip: Not reported  
Contact Email: Not reported  
Contact Phone: Not reported

Actual:  
4 ft.

Map ID  
Direction  
Distance  
Distance (ft.)  
Elevation

MAP FINDINGS

NEKBOH RECYCLING(5 N. 7TH ST. REGISTRATI (Continued)

EDR ID Number  
EPA ID Number

Database(s)

S106615578

Activity Desc: C&D processing - registered  
Activity Number: 24WC3  
Active: No  
East Coordinate: 587602  
North Coordinate: 4508315  
Accuracy Code: Not reported  
Regulatory Status: Not reported  
Waste Type: Not reported  
Authorization #: None  
Authorization Date: Not reported  
Expiration Date: Not reported

AA183  
East  
1/8-1/4  
1246 ft.

REGENT CONTROL CORP  
4-6 BERRY ST  
BROOKLYN, NY 11211

FINDS 1000208586  
NY MANIFEST NYD001235209  
RCRA-NonGen

Site 1 of 4 in cluster AA

Relative:  
Higher

FINDS:  
Other Pertinent Environmental Activity Identified at Site

Actual:  
14 ft.

RCRAInfo is a national information system that supports the Resource Conservation and Recovery Act (RCRA) program through the tracking of events and activities related to facilities that generate, transport, and treat, store, or dispose of hazardous waste. RCRAInfo allows RCRA program staff to track the notification, permit, compliance, and corrective action activities required under RCRA.

NY MANIFEST:

Document ID: NYB2958588  
Manifest Status: Completed copy  
Trans1 State ID: Not reported  
Trans2 State ID: Not reported  
Generator Ship Date: 920825  
Trans1 Recv Date: 920825  
Trans2 Recv Date: Not reported  
TSD Site Recv Date: 920827  
Part A Recv Date: Not reported  
Part B Recv Date: 920904  
Generator EPA ID: NYD001235209  
Trans1 EPA ID: NYD006801245  
Trans2 EPA ID: Not reported  
TSDF ID: NYD082785429  
Waste Code: D001 - NON-LISTED IGNITABLE WASTES  
Quantity: 00055  
Units: G - Gallons (liquids only)\* (8.3 pounds)  
Number of Containers: 001  
Container Type: DM - Metal drums, barrels  
Handling Method: L Landfill.  
Specific Gravity: 100  
Year: 92  
Manifest Tracking Num: Not reported  
Import Ind: Not reported  
Export Ind: Not reported  
Discr Quantity Ind: Not reported  
Discr Type Ind: Not reported

Map ID  
Direction  
Distance  
Distance (ft.)  
Elevation

MAP FINDINGS

REGENT CONTROL CORP (Continued)

EDR ID Number  
EPA ID Number

Database(s)

1000208586

Discr Residue Ind:	Not reported
Discr Partial Reject Ind:	Not reported
Discr Full Reject Ind:	Not reported
Manifest Ref Num:	Not reported
Alt Fac RCRA Id:	Not reported
Alt Fac Sign Date:	Not reported
Mgmt Method Type Code:	Not reported
EPA ID:	NYD001235209
Facility Name:	REGENT CONTROL CO
Facility Address:	4 - 6 BERRY ST
Facility City:	BROOKLYN
Facility Address 2:	Not reported
Country:	USA
County:	KI
Mailing Name:	REGENT CONTROL CO
Mailing Contact:	REGENT CONTROL CO
Mailing Address:	4 - 6 BERRY STREET
Mailing Address 2:	Not reported
Mailing City:	BROOKLYN
Mailing State:	NY
Mailing Zip:	Not reported
Mailing Zip4:	Not reported
Mailing Country:	USA
Mailing Phone:	000-000-0000
Document ID:	NYA5691627
Manifest Status:	Completed after the designated time period for a TSDF to get a copy to the DEC
Trans1 State ID:	NY1A8036
Trans2 State ID:	Not reported
Generator Ship Date:	880415
Trans1 Recv Date:	880415
Trans2 Recv Date:	Not reported
TSD Site Recv Date:	880415
Part A Recv Date:	880531
Part B Recv Date:	880422
Generator EPA ID:	NYD001235209
Trans1 EPA ID:	NYD082785429
Trans2 EPA ID:	Not reported
TSDF ID:	NYD082785429
Waste Code:	D002 - NON-LISTED CORROSIVE WASTES
Quantity:	00385
Units:	G - Gallons (liquids only)* (8.3 pounds)
Number of Containers:	007
Container Type:	DF - Fiberboard or plastic drums (glass)
Handling Method:	T Chemical, physical, or biological treatment.
Specific Gravity:	100
Waste Code:	Not reported
Quantity:	00165
Units:	G - Gallons (liquids only)* (8.3 pounds)
Number of Containers:	003
Container Type:	DF - Fiberboard or plastic drums (glass)
Handling Method:	T Chemical, physical, or biological treatment.
Specific Gravity:	100
Year:	88
Manifest Tracking Num:	Not reported
Import Ind:	Not reported
Export Ind:	Not reported



Map ID  
Direction  
Distance  
Distance (ft.)  
Elevation    Site

MAP FINDINGS

Database(s)  
EDR ID Number  
EPA ID Number

**REGENT CONTROL CORP (Continued)**

**1000208586**

Discr Quantity Ind: Not reported  
Discr Type Ind: Not reported  
Discr Residue Ind: Not reported  
Discr Partial Reject Ind: Not reported  
Discr Full Reject Ind: Not reported  
Manifest Ref Num: Not reported  
Alt Fac RCRA Id: Not reported  
Alt Fac Sign Date: Not reported  
Mgmt Method Type Code: Not reported  
EPA ID: NYD001235209  
Facility Name: REGENT CONTROL CO  
Facility Address: 4 - 6 BERRY ST  
Facility City: BROOKLYN  
Facility Address 2: Not reported  
Country: USA  
County: KI  
Mailing Name: REGENT CONTROL CO  
Mailing Contact: REGENT CONTROL CO  
Mailing Address: 4 - 6 BERRY STREET  
Mailing Address 2: Not reported  
Mailing City: BROOKLYN  
Mailing State: NY  
Mailing Zip: Not reported  
Mailing Zip4: Not reported  
Mailing Country: USA  
Mailing Phone: 000-000-0000

**RCRA-NonGen:**

Date form received by agency: 01/01/2006  
Facility name: REGENT CONTROL CORP  
Facility address: 4-6 BERRY ST  
BROOKLYN, NY 11211024  
EPA ID: NYD001235209  
Mailing address: BERRY ST  
BROOKLYN, NY 11211  
Contact: -  
Contact address: BERRY ST  
BROOKLYN, NY 11211  
Contact country: US  
Contact telephone: Not reported  
Contact email: Not reported  
EPA Region: 02  
Land type: Facility is not located on Indian land. Additional information is not known.  
Classification: Non-Generator  
Description: Handler: Non-Generators do not presently generate hazardous waste

Handler accessibility indicator: Transferred to the program or state equivalent.

**Handler Activities Summary:**

U.S. importer of hazardous waste: Unknown  
Mixed waste (haz. and radioactive): Unknown  
Recycler of hazardous waste: No  
Transporter of hazardous waste: No  
Treater, storer or disposer of HW: No  
Underground injection activity: No  
On-site burner exemption: Unknown  
Furnace exemption: Unknown

Map ID  
Direction  
Distance  
Distance (ft.)  
Elevation

MAP FINDINGS

REGENT CONTROL CORP (Continued)

EDR ID Number  
EPA ID Number

1000208586

Used oil fuel burner: No  
Used oil processor: No  
Used oil refiner: No  
Used oil fuel marketer to burner: No  
Used oil Specification marketer: No  
Used oil transfer facility: No  
Used oil transporter: No  
Off-site waste receiver: Commercial status unknown

Historical Generators:

Date form received by agency: 07/08/1999  
Facility name: REGENT CONTROL CORP  
Classification: Not a generator, verified

Date form received by agency: 08/18/1980  
Facility name: REGENT CONTROL CORP  
Classification: Large Quantity Generator

Violation Status: No violations found

Evaluation Action Summary:

Evaluation date: 09/02/1999  
Evaluation: COMPLIANCE EVALUATION INSPECTION ON-SITE  
Area of violation: Not reported  
Date achieved compliance: Not reported  
Evaluation lead agency: EPA

Evaluation date: 01/20/1993  
Evaluation: COMPLIANCE EVALUATION INSPECTION ON-SITE  
Area of violation: Not reported  
Date achieved compliance: Not reported  
Evaluation lead agency: EPA

V184  
ESE  
1/8-1/4  
1260 ft.

LOT 10,TAXBLOCK 2290  
156 NORTH 12 STREET  
BROOKLYN, NY 11211

E DESIGNATION S108469746  
N/A

Site 3 of 3 in cluster V

Relative:  
Higher

E DESIGNATION:

Tax Lot(s): 10  
E-No: E-138  
Effective Date: 5/11/2005  
Satisfaction Date: Not reported  
Ceqr Number: 04DCP003K  
Ulurp Number: 050110 ZRK, 050111 ZMK, 050415 MMK, 040416 MMK, 040417 MMK, 040418 MMK, 050110 (A) ZRK, 050111 (A) ZMK

Actual:  
17 ft.

Zoning Map No: 12c, 12d, 13a, 13b  
Description: Underground Gasoline Storage Tanks\* Testing Protocol  
Description 2: Not reported  
Borough Code: BK  
Community District: 301  
Census Tract: 517  
Census Block: 2001  
School District: 14  
City Council District: 33  
Fire Company: E229  
Health Area: 30

Map ID  
Direction  
Distance  
Distance (ft.)  
Elevation

MAP FINDINGS

**LOT 10,TAXBLOCK 2290 (Continued)**

EDR ID Number  
EPA ID Number

Database(s)

**S108469746**

Police Precinct: 094  
Zone District 1: M1-2/R6A  
Zone District 2: R6A  
Commercial Overlay1: Not reported  
Commercial Overlay2: Not reported  
Special Purpose District1: MX-8  
Special Purpose District2: Not reported  
All Components1: M1-2/R6A/MX-8  
All Components2: R6A  
Split Boundary Indicator: Y  
Building Class: F9  
Land Use Category: 06  
Number of Easements: 0  
Owner, Type of Code: Not reported  
Owner Name: 135 REALTY CORP  
Lot Area: 000025000  
Total Building Floor Area: 00000034300  
Commercial Floor Area: 00000034300  
Office Floor Area: 00000000000  
Retail Floor Area: 00000000000  
Garage Floor Area: 00000000000  
Storage Floor Area: 00000000000  
Factory Floor Area: 00000034300  
Other Floor Area: 00000000000  
Floor Area,Total Bld Source Code7  
Number of Buildings: 00001  
Number of Floors: 001.00  
Residential Units: 00000  
Non and Residential Units: 00000  
Lot Frontage: 0125.00  
Lot Depth: 0200.00  
Building Frontage: 0050.00  
Building Depth: 0200.00  
Proximity Code: 0  
Irregular Lot Code: N  
Lot Type: 5  
Basement Type Grade: 5  
Land Assessed Value: 00000147150  
Total Assessed Value: 00000346050  
Land Exempt Value: 00000000000  
Total Exempt Value: 00000000000  
Year Built: 1930  
Year Built Code: E  
Year Altered1: 0000  
Year Altered2: 0000  
Historic District Name: Not reported  
Landmark Name: Not reported  
Built Floor Area Ratio-Far: 0001.37  
Maximum Allowable Far: 03.00  
Borough Code: 3  
Borough Tax Block And Lot: 3022900010  
Condominium Number: 00000  
Census Tract 2: 0517  
X Coordinate: 0996548  
Y Coordinate: 0201920  
Zoning Map: 13A  
Sanborn Map: 304 014

Map ID  
Direction  
Distance  
Distance (ft.)  
Elevation

MAP FINDINGS

LOT 10,TAXBLOCK 2290 (Continued)

EDR ID Number  
EPA ID Number

Database(s)

S108469746

Tax Map: 30804  
E Designation No: E-138  
Date of RPAD Data: 11/2005  
Date of DCAS Data: 01/2006  
Date of Zoning Data: 11/2005  
Date of Major Property Data: 11/2005  
Date of Landmark Data: 12/2005  
Date of Base Map Data: 01/2006  
Date of Mass Appraisal Data: 11/2005  
Date of Political and Adm Data: 08/2005  
Pluto-Base Map Indicator: 1

AB185  
ENE  
1/8-1/4  
1265 ft.

TM 641  
BANKER ST / NORMAN AVE  
BROOKLYN, NY

NY Spills  
NY Hist Spills

S104787604  
N/A

Site 1 of 7 in cluster AB

Relative:  
Equal

NY Spills:

Actual:  
10 ft.

Site ID: 181928  
Facility Addr2: Not reported  
Facility ID: 0004919  
Spill Number: 0004919  
Facility Type: ER  
SWIS: 2401  
Region of Spill: 2  
Investigator: JHOCONNE  
Referred To: Not reported  
Spill Date: 07/25/00  
Reported to Dept: 07/25/00  
CID: 257  
Spill Cause: Unknown  
Water Affected: Not reported  
Spill Source: Unknown  
Spill Notifier: Affected Persons  
Cleanup Ceased: / /  
Cleanup Meets Std: False  
Last Inspection: / /  
Recommended Penalty: Penalty Not Recommended  
UST Trust: False  
Spill Class: Known release with minimal potential for fire or hazard. DEC Response.  
Willing Responsible Party. Corrective action taken.  
Spill Closed Dt: 10/23/01  
Remediation Phase: 0  
Date Entered In Computer: 07/25/00  
Spill Record Last Update: 10/23/01  
Spiller Name: Not reported  
Spiller Company: UNKNOWN  
Spiller Address: Not reported  
Spiller City,St,Zip: ZZ -  
Spiller Company: 001  
Spiller Phone: Not reported  
Contact Name: STEVE ROMERO  
Contact Phone: (212) 580-6763  
DEC Region: 2  
Program Number: 0004919  
DER Facility ID: 152542  
Site ID: 181928

Map ID  
Direction  
Distance  
Distance (ft.)  
Elevation

MAP FINDINGS

TM 641 (Continued)

EDR ID Number  
EPA ID Number

Database(s)

S104787604

Operable Unit ID: 827347  
Operable Unit: 01  
Material ID: 549654  
Material Code: 0066A  
Material Name: UNKNOWN PETROLEUM  
Case No.: Not reported  
Material FA: Petroleum  
Quantity: 1.00  
Units: Gallons  
Recovered: 0.00  
Resource Affected: Soil  
Oxygenate: False  
DEC Memo: Start CallerRemark - 0004919 CLEANUP PENDING TEST RESULTS - 1 PINT ON 300GAL OF WATER REF #132544 END CallerRemark - 0004919  
Remarks: Start DECRemark - 0004919 Prior to Sept, 2004 data translation this spill Lead DEC Field was "O'CONNELL" Con Ed e2mis Notes: 7/25/00 1 pint unknown oil on 300gal water in transformer manhole. Liquid sample taken. Historical PCB count is 10ppm.Pressure tested transformer and held pressure. Sample returned <1ppm. Cleanup completed by double washing with slix. Liquids removed by tanker, solids by vactor. No leaking equipment. No sump in hole. END DECRemark - 0004919

NY Hist Spills:

Region of Spill: 2  
Spill Number: 0004919  
Investigator: O'CONNELL  
Caller Name: Not reported  
Caller Agency: Not reported  
Caller Phone: Not reported  
Notifier Name: Not reported  
Notifier Agency: Not reported  
Notifier Phone: Not reported  
Spill Date/Time: 07/25/2000 10:00  
Reported to Dept Date/Time: 07/25/00 10:48  
SWIS: 61  
Spiller Name: UNKNOWN  
Spiller Contact: Not reported  
Spiller Phone: ( ) -  
Spiller Contact: STEVE ROMERO  
Spiller Phone: (212) 580-6763  
Spiller Address: Not reported  
Spiller City,St,Zip: -  
Spill Cause: Unknown  
Reported to Dept: On Land  
Water Affected: Not reported  
Spill Source: 12  
Spill Notifier: Affected Persons  
PBS Number: Not reported  
Cleanup Ceased: / /  
Cleanup Meets Std: False  
Last Inspection: / /  
Recommended Penalty: Penalty Not Recommended  
Spiller Cleanup Dt: / /  
Enforcement Date: / /  
Invstgn Complete: / /  
UST Involvement: False  
Spill Class: Known release with minimal potential for fire or hazard. DEC Response.

Map ID  
Direction  
Distance  
Distance (ft.)  
Elevation

MAP FINDINGS

TM 641 (Continued)

EDR ID Number  
EPA ID Number

Database(s)

S104787604

Willing Responsible Party. Corrective action taken.  
Spill Closed Dt: 10/23/01  
Corrective Action Plan Submitted: / /  
Date Region Sent Summary to Central Office: / /  
Date Spill Entered In Computer Data File: 07/25/00  
Date Spill Entered In Computer Data File: Not reported  
Update Date: 10/23/01  
Is Updated: False  
PBS Number: Not reported  
Tank Number: Not reported  
Tank Size: Not reported  
Test Method: Not reported  
Leak Rate Failed Tank: Not reported  
Gross Leak Rate: Not reported  
Material Class Type: Petroleum  
Quantity Spilled: 1  
Unkonwn Quantity Spilled: False  
Units: Gallons  
Quantity Recovered: 0  
Unkonwn Quantity Recovered: False  
Material: UNKNOWN PETROLEUM  
Class Type: UNKNOWN PETROLEUM  
Times Material Entry In File: 16414  
CAS Number: Not reported  
Last Date: 19940929  
DEC Remarks: Con Ed e2mis Notes: 7/25/00 1 pint unknown oil on 300gal water in transformer manhole. Liquid sample taken. Historical PCB count is 10ppm. Pressure tested transformer and held pressure. Sample returned <1ppm. Cleanup completed by double washing with slix. Liquids removed by tanker, solids by vactor. No leaking equipment. No sump in hole.  
Remark: CLEANUP PENDING TEST RESULTS - 1 PINT ON 300GAL OF WATER REF 132544

AB186  
ENE  
1/8-1/4  
1267 ft.

MANHOLE 64827  
BANKER ST / NORMAN AVE  
BROOKLYN, NY

NY Spills S106697696  
N/A

Site 2 of 7 in cluster AB

Relative:  
Equal

Actual:  
10 ft.

NY Spills:  
Site ID: 309716  
Facility Addr2: Not reported  
Facility ID: 0404537  
Spill Number: 0404537  
Facility Type: ER  
SWIS: 2401  
Region of Spill: 2  
Investigator: JHOCONNE  
Referred To: Not reported  
Spill Date: 07/27/04  
Reported to Dept: 07/27/04  
CID: 405  
Spill Cause: Equipment Failure  
Water Affected: Not reported  
Spill Source: Commercial/Industrial  
Spill Notifier: Responsible Party  
Cleanup Ceased: / /  
Cleanup Meets Std: False  
Last Inspection: / /

Map ID  
Direction  
Distance  
Distance (ft.)  
Elevation

MAP FINDINGS

**MANHOLE 64827 (Continued)**

EDR ID Number  
EPA ID Number

Database(s)

**S106697696**

Recommended Penalty: Penalty Not Recommended  
UST Trust: False  
Spill Class: Possible release with minimal potential for fire or hazard or Known release with no damage. DEC Response. Willing Responsible Party. Corrective action taken.  
Spill Closed Dt: 01/19/05  
Remediation Phase: 0  
Date Entered In Computer: 07/27/04  
Spill Record Last Update: 01/19/05  
Spiller Name: ERT DESK  
Spiller Company: MANHOLE 64827  
Spiller Address: BANKER ST. AND NORMAN AVE  
Spiller City,St,Zip: BROOKLYN, NY  
Spiller Company: 001  
Spiller Phone: (212) 580-8383  
Contact Name: ERT DESK  
Contact Phone: (212) 580-8383  
DEC Region: 2  
Program Number: 0404537  
DER Facility ID: 152542  
Site ID: 309716  
Operable Unit ID: 887635  
Operable Unit: 01  
Material ID: 488522  
Material Code: 0541A  
Material Name: DIELECTRIC FLUID  
Case No.: Not reported  
Material FA: Petroleum  
Quantity: 4.00  
Units: Gallons  
Recovered: 0.00  
Resource Affected: Soil  
Oxygenate: False  
DEC Memo: Start CallerRemark - 0404537 LEAKED FROM FEEER 38 B 62, NO TO THE 5 QUESTIONS, CLAMPING THE FEEDER TO CONTAIN THE LEAK, PENDING CLEAN UP END CallerRemark - 0404537  
Remarks: Start DECRemark - 0404537 e2mis no. 154533: MH refurbishing broke cable line on 345 KV FDR 62 and leaked an estimate of 4 gallons dielectric fluid on concrete floor and bucket in MH64827. Leak has been stopped by clamping cable. Leon Paretsky's office to have chem lab come to location and take sample and to arrange clean up and to make repairs to feeder. UPDATE 1840HRS - 7/27/04 Sam Walker reports sample has been taken and chain of custody # DD20951 has been dropped off at chemlab. Source of oil spill was not feeder cable it was an oil return line. Lab Sequence Number: 04-05906-001 - TOTAL PCB 2 ppm Source/cause of spill: Feeder 62 started leaking. Trans ops called in for repair. Repair completed on 7/28/04. Nature or repairs: Leak clamped on 7/27/04 and barrel welded in place and complete on 7/28/04 Removed visible traces of oil? yes, 7/27/04 Name of Con Edison employee who inspected manhole and determined that manhole was cleaned and that repairs were adequate - There is no evidence of any leakage on the repair or anywhere else in the manhole: sam walker Cleanup completed on Date : 7/27/04 Time: 1600 hrs END DECRemark - 0404537

Map ID  
Direction  
Distance  
Distance (ft.)  
Elevation

MAP FINDINGS

	Site	Database(s)	EDR ID Number EPA ID Number
<b>AB187</b> <b>ENE</b> <b>1/8-1/4</b> <b>1267 ft.</b>	<b>MANHOLE 641</b> <b>BANKER ST/NORMAN AVE</b> <b>BROOKLYN, NY</b>  <b>Site 3 of 7 in cluster AB</b>	<b>NY Spills</b>	<b>S106699560</b> <b>N/A</b>
<b>Relative:</b> <b>Equal</b>	NY Spills:		
<b>Actual:</b> <b>10 ft.</b>	Site ID: 251449		
	Facility Addr2: Not reported		
	Facility ID: 0406990		
	Spill Number: 0406990		
	Facility Type: ER		
	SWIS: 2401		
	Region of Spill: 2		
	Investigator: SKARAKHA		
	Referred To: Not reported		
	Spill Date: 09/23/04		
	Reported to Dept: 09/23/04		
	CID: 64		
	Spill Cause: Human Error		
	Water Affected: Not reported		
	Spill Source: Tank Truck		
	Spill Notifier: Other		
	Cleanup Ceased: / /		
	Cleanup Meets Std: False		
	Last Inspection: / /		
	Recommended Penalty: Penalty Not Recommended		
	UST Trust: False		
	Spill Class: Known release with minimal potential for fire or hazard. DEC Response.		
	Willing Responsible Party. Corrective action taken.		
	Spill Closed Dt: 11/19/04		
	Remediation Phase: 0		
	Date Entered In Computer: 09/23/04		
	Spill Record Last Update: 11/19/04		
	Spiller Name: Not reported		
	Spiller Company: UNKNOWN		
	Spiller Address: Not reported		
	Spiller City,St,Zip: NY		
	Spiller Company: 999		
	Spiller Phone: Not reported		
	Contact Name: ERT DESK		
	Contact Phone: (212) 580-8383		
	DEC Region: 2		
	Program Number: 0406990		
	DER Facility ID: 206090		
	Site ID: 251449		
	Operable Unit ID: 889586		
	Operable Unit: 01		
	Material ID: 484833		
	Material Code: 0012		
	Material Name: Kerosene		
	Case No.: Not reported		
	Material FA: Petroleum		
	Quantity: 4.00		
	Units: Gallons		
	Recovered: 0.00		
	Resource Affected: Soil		
	Oxygenate: False		
	DEC Memo: Start CallerRemark - 0406990 Lab results came back as kerosene on 400 gallons		



Map ID  
Direction  
Distance  
Distance (ft.)  
Elevation

MAP FINDINGS

MANHOLE 641 (Continued)

EDR ID Number  
EPA ID Number

Database(s)

S106699560

Remarks: of water. Less than 5 gallons of kerosene. Con-Ed 155501. No to 5 questions.  
END CallerRemark - 0406990  
Start DECRemark - 0406990 e2mis no 155501 APPROX 5 GAL OF UNKNOWN OIL ON  
APPROX 400 GAL OF WATER. THIS WAS FOUND AS A RESULT OF A 3RD PARTY SPILL FROM  
AN OIL TRUCK. 3 LIQUID SAMPLES WERE TAKEN. LSN No. 04-07614. FLASH POINT  
CAME BACK > 176 DEG F. LSN No. 04-07613. PCBs < 1 PPM. LSN No. 04-07615. OIL  
I.D. INDICATES THE PRESENCE OF KEROSENE. UPDATE: 9/24/04 - 1850 C.  
LABARBERA - ENV. OPS, REPORTS CLEANUP COMPLETED BY DOUBLE WASHING STRUCTURE  
WITH BIO GEN 760. TANKER REMOVED 1688 GALS OF LIQUIDS. NO SUMPS OR DRAINS IN  
STRUCTURE. TAG #44570 REMOVED. END DECRemark - 0406990

AB188  
ENE  
1/8-1/4  
1271 ft.

150 BANKER ST  
BROOKLYN, NY

NY Spills S106699536  
N/A

Site 4 of 7 in cluster AB

Relative:  
Equal

Actual:  
10 ft.

NY Spills:  
Site ID: 98376  
Facility Addr2: Not reported  
Facility ID: 0406925  
Spill Number: 0406925  
Facility Type: ER  
SWIS: 2401  
Region of Spill: 2  
Investigator: MXTIPPLE  
Referred To: Not reported  
Spill Date: 09/23/04  
Reported to Dept: 09/23/04  
CID: 14  
Spill Cause: Equipment Failure  
Water Affected: Not reported  
Spill Source: Commercial Vehicle  
Spill Notifier: Responsible Party  
Cleanup Ceased: / /  
Cleanup Meets Std: False  
Last Inspection: / /  
Recommended Penalty: Penalty Not Recommended  
UST Trust: False  
Spill Class: Known release with minimal potential for fire or hazard. DEC Response.  
Willing Responsible Party. Corrective action taken.  
Spill Closed Dt: 09/23/04  
Remediation Phase: 0  
Date Entered In Computer: 09/23/04  
Spill Record Last Update: 09/23/04  
Spiller Name: LADOLCEGTA,JOE  
Spiller Company: MODEL PETROLEUM TRANSPORT  
Spiller Address: 150 BANKER ST  
Spiller City,St,Zip: BROOKLYN, NY 11222  
Spiller Company: 001  
Spiller Phone: (718) 384-0995  
Contact Name: LADOLCEGTA,JOE  
Contact Phone: (718) 384-0995  
DEC Region: 2  
Program Number: 0406925  
DER Facility ID: 87536  
Site ID: 98376  
Operable Unit ID: 889518

Map ID  
Direction  
Distance  
Distance (ft.)  
Elevation

MAP FINDINGS

Site

Database(s)

EDR ID Number  
EPA ID Number

(Continued)

S106699536

Operable Unit: 01  
Material ID: 484735  
Material Code: 0008  
Material Name: Diesel  
Case No.: Not reported  
Material FA: Petroleum  
Quantity: 10.00  
Units: Gallons  
Recovered: 0.00  
Resource Affected: Soil  
Oxygenate: False  
DEC Memo: Start CallerRemark - 0406925 gasket broke under dome of a tanker while truck was leaving yard 10 - 15 gallons of diesel fuel spilled on roadway. Fire Department on scene. END CallerRemark - 0406925  
Remarks: Start DECRemark - 0406925 Prior to Sept, 2004 data translation this spill Lead DEC Field was "TIPPLE" Street spill NYC FD on site. cleand//nfa END DECRemark - 0406925

AB189  
ENE  
1/8-1/4  
1275 ft.

STRATFORD TOOL  
152 BANKER ST  
BROOKLYN, NY 11222

NY MANIFEST 1009232162  
N/A

Site 5 of 7 in cluster AB

Relative:  
Equal

NY MANIFEST:

Actual:  
10 ft.

Document ID: NYA3823885  
Manifest Status: Completed after the designated time period for a TSDF to get a copy to the DEC  
Trans1 State ID: PLATE#  
Trans2 State ID: Not reported  
Generator Ship Date: 860801  
Trans1 Recv Date: 860801  
Trans2 Recv Date: Not reported  
TSD Site Recv Date: 860801  
Part A Recv Date: 860829  
Part B Recv Date: 860815  
Generator EPA ID: NYP000860486  
Trans1 EPA ID: NYD000824334  
Trans2 EPA ID: Not reported  
TSDF ID: NYD000824334  
Waste Code: F003 - UNKNOWN  
Quantity: 01750  
Units: G - Gallons (liquids only)\* (8.3 pounds)  
Number of Containers: 004  
Container Type: TP - Tanks, portable  
Handling Method: B Incineration, heat recovery, burning.  
Specific Gravity: 100  
Year: 86  
Manifest Tracking Num: Not reported  
Import Ind: Not reported  
Export Ind: Not reported  
Discr Quantity Ind: Not reported  
Discr Type Ind: Not reported  
Discr Residue Ind: Not reported  
Discr Partial Reject Ind: Not reported  
Discr Full Reject Ind: Not reported  
Manifest Ref Num: Not reported  
Alt Fac RCRA Id: Not reported  
Alt Fac Sign Date: Not reported

Map ID  
Direction  
Distance  
Distance (ft.)  
Elevation    Site

MAP FINDINGS

Database(s)  
EDR ID Number  
EPA ID Number

**STRATFORD TOOL (Continued)**

**1009232162**

Mgmt Method Type Code: Not reported  
EPA ID: NYP000860486  
Facility Name: STRATFORD TOOL  
Facility Address: 152 BANKER ST  
Facility City: BROOKLYN  
Facility Address 2: Not reported  
Country: USA  
County: KI  
Mailing Name: STRATFORD TOOL  
Mailing Contact: STRATFORD TOOL  
Mailing Address: 152 BANKER STREET  
Mailing Address 2: Not reported  
Mailing City: BROOKLYN  
Mailing State: NY  
Mailing Zip: Not reported  
Mailing Zip4: Not reported  
Mailing Country: USA  
Mailing Phone: 718-388-8511

Document ID: NYA3823830  
Manifest Status: Completed after the designated time period for a TSDF to get a copy to the DEC  
Trans1 State ID: 57745-GB  
Trans2 State ID: Not reported  
Generator Ship Date: 860804  
Trans1 Recv Date: 860804  
Trans2 Recv Date: Not reported  
TSD Site Recv Date: 860804  
Part A Recv Date: 860903  
Part B Recv Date: 860818  
Generator EPA ID: NYP000860486  
Trans1 EPA ID: NYD000824334  
Trans2 EPA ID: Not reported  
TSDF ID: NYD000824334  
Waste Code: F003 - UNKNOWN  
Quantity: 00800  
Units: G - Gallons (liquids only)\* (8.3 pounds)  
Number of Containers: 004  
Container Type: TP - Tanks, portable  
Handling Method: B Incineration, heat recovery, burning.  
Specific Gravity: 100  
Year: 86  
Manifest Tracking Num: Not reported  
Import Ind: Not reported  
Export Ind: Not reported  
Discr Quantity Ind: Not reported  
Discr Type Ind: Not reported  
Discr Residue Ind: Not reported  
Discr Partial Reject Ind: Not reported  
Discr Full Reject Ind: Not reported  
Manifest Ref Num: Not reported  
Alt Fac RCRA Id: Not reported  
Alt Fac Sign Date: Not reported  
Mgmt Method Type Code: Not reported  
EPA ID: NYP000860486  
Facility Name: STRATFORD TOOL  
Facility Address: 152 BANKER ST  
Facility City: BROOKLYN

Map ID  
Direction  
Distance  
Distance (ft.)  
Elevation

MAP FINDINGS

STRATFORD TOOL (Continued)

EDR ID Number  
EPA ID Number

1009232162

Facility Address 2: Not reported  
Country: USA  
County: KI  
Mailing Name: STRATFORD TOOL  
Mailing Contact: STRATFORD TOOL  
Mailing Address: 152 BANKER STREET  
Mailing Address 2: Not reported  
Mailing City: BROOKLYN  
Mailing State: NY  
Mailing Zip: Not reported  
Mailing Zip4: Not reported  
Mailing Country: USA  
Mailing Phone: 718-388-8511

190  
SSE  
1/8-1/4  
1276 ft.

MANHOLE #39  
9TH ST/BERRY ST  
BROOKLYN, NY

NY Spills  
NY Hist Spills

S104510941  
N/A

Relative:  
Higher

Actual:  
35 ft.

NY Spills:  
Site ID: 205941  
Facility Addr2: Not reported  
Facility ID: 9914258  
Spill Number: 9914258  
Facility Type: ER  
SWIS: 2401  
Region of Spill: 2  
Investigator: JHOCONNE  
Referred To: Not reported  
Spill Date: 03/17/00  
Reported to Dept: 03/17/00  
CID: 281  
Spill Cause: Unknown  
Water Affected: Not reported  
Spill Source: Commercial/Industrial  
Spill Notifier: Affected Persons  
Cleanup Ceased: / /  
Cleanup Meets Std: False  
Last Inspection: / /  
Recommended Penalty: Penalty Not Recommended  
UST Trust: False  
Spill Class: Known release with minimal potential for fire or hazard. DEC Response.  
Willing Responsible Party. Corrective action taken.  
Spill Closed Dt: 03/26/02  
Remediation Phase: 0  
Date Entered In Computer: 03/17/00  
Spill Record Last Update: 03/26/02  
Spiller Name: Not reported  
Spiller Company: UNKNOWN  
Spiller Address: Not reported  
Spiller City,St,Zip: NY  
Spiller Company: 999  
Spiller Phone: Not reported  
Contact Name: MARK SCHLAGEL  
Contact Phone: (212) 580-6765  
DEC Region: 2  
Program Number: 9914258  
DER Facility ID: 171012

Map ID  
Direction  
Distance  
Distance (ft.)  
Elevation

MAP FINDINGS

MANHOLE #39 (Continued)

EDR ID Number  
EPA ID Number

Database(s)

S104510941

Site ID: 205941  
Operable Unit ID: 1092426  
Operable Unit: 01  
Material ID: 555873  
Material Code: 0066A  
Material Name: UNKNOWN PETROLEUM  
Case No.: Not reported  
Material FA: Petroleum  
Quantity: 5.00  
Units: Gallons  
Recovered: 0.00  
Resource Affected: Soil  
Oxygenate: False  
DEC Memo: Start CallerRemark - 9914258 ABOVE MATERIAL DISCOVERED AT ABOVE LOCATION.  
SAMPLE HAS BEEN TAKEN AND CLEANUP IS PENDING TEST RESULTS. CON ED # 130447. NO  
CALL BACK REQUESTED. END CallerRemark - 9914258  
Remarks: Start DECRemark - 9914258 Prior to Sept, 2004 data translation this spill Lead  
DEC Field was "O'CONNELL" END DECRemark - 9914258

NY Hist Spills:

Region of Spill: 2  
Spill Number: 9914258  
Investigator: O'CONNELL  
Caller Name: Not reported  
Caller Agency: Not reported  
Caller Phone: Not reported  
Notifier Name: Not reported  
Notifier Agency: Not reported  
Notifier Phone: Not reported  
Spill Date/Time: 03/17/2000 09:50  
Reported to Dept Date/Time: 03/17/00 11:54  
SWIS: 61  
Spiller Name: UNKNOWN  
Spiller Contact: Not reported  
Spiller Phone: ( ) -  
Spiller Contact: MARK SCHLAGEL  
Spiller Phone: (212) 580-6765  
Spiller Address: Not reported  
Spiller City,St,Zip: Not reported  
Spill Cause: Unknown  
Reported to Dept: On Land  
Water Affected: Not reported  
Spill Source: 01  
Spill Notifier: Affected Persons  
PBS Number: Not reported  
Cleanup Ceased: / /  
Cleanup Meets Std: False  
Last Inspection: / /  
Recommended Penalty: Penalty Not Recommended  
Spiller Cleanup Dt: / /  
Enforcement Date: / /  
Invstgn Complete: / /  
UST Involvement: False  
Spill Class: Known release with minimal potential for fire or hazard. DEC Response.  
Willing Responsible Party. Corrective action taken.  
Spill Closed Dt: / /  
Corrective Action Plan Submitted: / /

Map ID  
Direction  
Distance  
Distance (ft.)  
Elevation

MAP FINDINGS

MANHOLE #39 (Continued)

EDR ID Number  
EPA ID Number

Database(s)

S104510941

Date Region Sent Summary to Central Office: / /  
Date Spill Entered In Computer Data File: 03/17/00  
Date Spill Entered In Computer Data File: Not reported  
Update Date: 03/20/00  
Is Updated: False  
PBS Number: Not reported  
Tank Number: Not reported  
Tank Size: Not reported  
Test Method: Not reported  
Leak Rate Failed Tank: Not reported  
Gross Leak Rate: Not reported  
Material Class Type: Petroleum  
Quantity Spilled: 5  
Unkonwn Quantity Spilled: False  
Units: Gallons  
Quantity Recovered: 0  
Unkonwn Quantity Recovered: False  
Material: UNKNOWN PETROLEUM  
Class Type: UNKNOWN PETROLEUM  
Times Material Entry In File: 16414  
CAS Number: Not reported  
Last Date: 19940929  
DEC Remarks: Not reported  
Remark: ABOVE MATERIAL DISCOVERED AT ABOVE LOCATION. SAMPLE HAS BEEN TAKEN AND CLEANUP IS PENDING TEST RESULTS. CON ED 130447. NO CALL BACK REQUESTED.

X191  
North  
1/8-1/4  
1279 ft.

CONSOLIDATED FREIGHTWAYS  
11 WEST STREET  
BROOKLYN, NY 11222

UST U003652035  
HIST UST N/A

Site 6 of 9 in cluster X

Relative:  
Lower

UST:

Actual:  
9 ft.

UST:

Facility Id: 2-603899  
Region: STATE  
Expiration Date: 01/20/04  
Renewal Date: / /  
Total Capacity: 0  
Facility Type: Not reported  
Mailing Company: CONSOLIDATED FREIGHTWAYS  
Mailing Title: Not reported  
Mailing Contact: LYNNE CARLSON  
Mailing Address: P.O. BOX 3010  
Mailing Address 2: Not reported  
Mailing City: MENLO PARK  
Mailing State: CA  
Mailing Zip Code: 94026-3010  
Mailing Phone No: Not reported  
Mailing Email: Not reported  
Owner Title: Not reported  
Owner Name: Not reported  
Owner Address: 11 WEST STREET  
Owner Address 2: Not reported  
Owner State: NY  
Owner Zip Code: 11222-2091  
Owner Phone: Not reported

Map ID  
Direction  
Distance  
Distance (ft.)  
Elevation    Site

MAP FINDINGS

Database(s)    EDR ID Number  
EPA ID Number

**CONSOLIDATED FREIGHTWAYS (Continued)**

**U003652035**

Owner Company: P. CHIMENTO  
Emergency Contact: JOHN BEAUCHAMP  
Emergency Phone: Not reported  
Operator: CONSOLIDATED FREIGHTWAYS  
Operator Phone: Not reported  
Owner City: BROOKLYN  
Owner Sub Type: Private Resident  
UTM X: 587963.76819  
UTM Y: 4508885.70121  
Site Type Name: Trucking/Transportation/Fleet Operation  
Site Type Status: Unregulated  
Comments: Not reported

Program Type: PBS

Tank Number: HO-1  
Tank Location Name: Underground  
Tank Status: Closed - In Place  
Tank Model: Not reported  
Pipe Model: Not reported  
Active Status: Inactive  
Install Date: / /  
Capacity Gallons: 2000  
Material Name: #2 Fuel Oil  
Percentage: 100.00  
Tank Type Name: Steel/Carbon Steel/Iron  
Tank Internal Protection: None  
Tank Internal Protection 1: None  
Tank Internal Protection 2: Not reported  
Pipe Location Name: Underground/On-ground  
Pipe Type Name: No Piping  
Pipe External Protection 1: None  
Pipe External Protection 2: Not reported  
Tank Secondary Containment 1: None  
Tank Secondary Containment 2: Not reported  
Pipe Secondary Containment: Not reported  
Tank Leak Detection 1: None  
Tank Leak Detection 2: Not reported  
Pipe Leak Detection 1: Not reported  
Pipe Leak Detection 2: Not reported  
Type Of Overfill Prevention 1: None  
Type Of Overfill Prevention 2: Not reported  
Dispenser Method: Not reported  
Spill Prevention: Not reported  
Tightness Test Method: Testing Not Required  
Date Tested: / /  
Next Test Date: / /  
Date Tank Closed: 06/01/99

**HIST UST:**

PBS Number: 2-603899  
SPDES Number: Not reported  
Emergency Contact: JOHN BEAUCHAMP  
Emergency Telephone: (718) 383-3355  
Operator: CONSOLIDATED FREIGHTWAYS  
Operator Telephone: (718) 383-3355  
Owner Name: P. CHIMENTO

Map ID  
Direction  
Distance  
Distance (ft.)  
Elevation    Site

MAP FINDINGS

Database(s)  
EDR ID Number  
EPA ID Number

**CONSOLIDATED FREIGHTWAYS (Continued)**

**U003652035**

Owner Address: 11 WEST STREET  
Owner City,St,Zip: BROOKLYN, NY 11222-2091  
Owner Telephone: (718) 383-3355  
Owner Type: Private Resident  
Owner Subtype: Not reported  
Mailing Name: CONSOLIDATED FREIGHTWAYS  
Mailing Address: P.O. BOX 3010  
Mailing Address 2: Not reported  
Mailing City,St,Zip: MENLO PARK, CA 94026-3010  
Mailing Contact: LYNNE CARLSON  
Mailing Telephone: (650) 326-1700  
Owner Mark: First Owner  
Facility Status: 2 - Unregulated by PBS (the total capacity is less than 1,101 gallons)  
and Subpart 360-14.  
Facility Addr2: Not reported  
SWIS ID: 6101  
Old PBS Number: Not reported  
Facility Type: TRUCKING/TRANSPORTATION  
Inspected Date: Not reported  
Inspector: Not reported  
Inspection Result: Not reported  
Federal ID: Not reported  
Certification Flag: False  
Certification Date: 02/01/1999  
Expiration Date: 01/20/2004  
Renew Flag: False  
Renewal Date: Not reported  
Total Capacity: 0  
FAMT: True  
Facility Screen: No Missing Data  
Owner Screen: Minor Data Missing  
Tank Screen: 0  
Dead Letter: False  
CBS Number: Not reported  
Town or City: NEW YORK CITY  
County Code: 61  
Town or City: 01  
Region: 2  
  
Tank Id: HO-1  
Tank Location: UNDERGROUND  
Tank Status: Closed-In Place  
Install Date: Not reported  
Capacity (gals): 2000  
Product Stored: NOS 1,2, OR 4 FUEL OIL  
Tank Type: Steel/carbon steel  
Tank Internal: None  
Tank External: None  
Pipe Location: Underground  
Pipe Type: NONE  
Pipe Internal: None  
Pipe External: None  
Second Containment: None  
Leak Detection: None  
Overfill Prot: None  
Dispenser: 0  
Date Tested: Not reported



Map ID  
Direction  
Distance  
Distance (ft.)  
Elevation

MAP FINDINGS

CONSOLIDATED FREIGHTWAYS (Continued)

EDR ID Number  
EPA ID Number

Database(s)

U003652035

Next Test Date: Not reported  
Missing Data for Tank: No Missing Data  
Date Closed: 06/01/1999  
Test Method: Not reported  
Deleted: False  
Updated: True  
Lat/long: Not reported

X192 P. CHIMENTO TRUCKING, INC  
North 11 WEST ST  
1/8-1/4 BROOKLYN, NY 11222  
1279 ft.

UST U003074667  
AST N/A  
HIST AST  
HIST UST

Relative:  
Lower

Site 7 of 9 in cluster X

UST:

Actual:  
9 ft.

UST:

Facility Id: 2-032816  
Region: STATE  
Expiration Date: 10/29/02  
Renewal Date: / /  
Total Capacity: 0  
Facility Type: Not reported  
Mailing Company: P. CHIMENTO TRUCKING, INC  
Mailing Title: Not reported  
Mailing Contact: JOHN J. CHIMENTO  
Mailing Address: 11 WEST ST  
Mailing Address 2: Not reported  
Mailing City: BROOKLYN  
Mailing State: NY  
Mailing Zip Code: 11222  
Mailing Phone No: (718) 389-0570  
Mailing Email: Not reported  
Owner Title: Not reported  
Owner Name: Not reported  
Owner Address: 11 WEST ST  
Owner Address 2: Not reported  
Owner State: NY  
Owner Zip Code: 11222  
Owner Phone: (718) 389-1335  
Owner Company: P. CHIMENTO TRUCKING, INC  
Emergency Contact: JOHN J. CHIMENTO  
Emergency Phone: (718) 389-0570  
Operator: P. CHIMENTO TRUCKING, INC  
Operator Phone: (718) 389-0570  
Owner City: BROOKLYN  
Owner Sub Type: Corporate or Commercial  
UTM X: 587963.76819  
UTM Y: 4508885.70121  
Site Type Name: Trucking/Transportation/Fleet Operation  
Site Type Status: Administratively Closed  
Comments: 06/16/1999 - This site has been declared ADMINISTRATIVELY CLOSED. It has been removed from active status. (Please specify why below) duplicated with PBS#2-603899. pyh

Program Type: PBS

Tank Number: 001

Map ID  
Direction  
Distance  
Distance (ft.)  
Elevation    Site

MAP FINDINGS

Database(s)  
EDR ID Number  
EPA ID Number

**P. CHIMENTO TRUCKING, INC (Continued)**

**U003074667**

Tank Location Name: Underground  
Tank Status: Closed - Removed  
Tank Model: Not reported  
Pipe Model: Not reported  
Active Status: Inactive  
Install Date: 09/01/92  
Capacity Gallons: 550  
Material Name: Diesel  
Percentage: 100.00  
Tank Type Name: Steel/Carbon Steel/Iron  
Tank Internal Protection: None  
Tank Internal Protection 1: None  
Tank Internal Protection 2: Not reported  
Pipe Location Name: No Piping  
Pipe Type Name: Steel/Carbon Steel/Iron  
Pipe External Protection 1: None  
Pipe External Protection 2: Not reported  
Tank Secondary Containment 1: None  
Tank Secondary Containment 2: Not reported  
Pipe Secondary Containment: Not reported  
Tank Leak Detection 1: None  
Tank Leak Detection 2: Not reported  
Pipe Leak Detection 1: Not reported  
Pipe Leak Detection 2: Not reported  
Type Of Overfill Prevention 1: None  
Type Of Overfill Prevention 2: Not reported  
Dispenser Method: Suction  
Spill Prevention: Not reported  
Tightness Test Method: Testing Not Required  
Date Tested: / /  
Next Test Date: / /  
Date Tank Closed: 09/01/92

Tank Number: 002  
Tank Location Name: Underground  
Tank Status: Closed - Removed  
Tank Model: Not reported  
Pipe Model: Not reported  
Active Status: Inactive  
Install Date: 09/01/92  
Capacity Gallons: 550  
Material Name: Diesel  
Percentage: 100.00  
Tank Type Name: Steel/Carbon Steel/Iron  
Tank Internal Protection: None  
Tank Internal Protection 1: None  
Tank Internal Protection 2: Not reported  
Pipe Location Name: No Piping  
Pipe Type Name: Steel/Carbon Steel/Iron  
Pipe External Protection 1: None  
Pipe External Protection 2: Not reported  
Tank Secondary Containment 1: None  
Tank Secondary Containment 2: Not reported  
Pipe Secondary Containment: Not reported  
Tank Leak Detection 1: None  
Tank Leak Detection 2: Not reported

Map ID  
Direction  
Distance  
Distance (ft.)  
Elevation    Site

MAP FINDINGS

Database(s)  
EDR ID Number  
EPA ID Number

**P. CHIMENTO TRUCKING, INC (Continued)**

**U003074667**

Pipe Leak Detection 1: Not reported  
Pipe Leak Detection 2: Not reported  
Type Of Overfill Prevention 1: None  
Type Of Overfill Prevention 2: Not reported  
Dispenser Method: Suction  
Spill Prevention: Not reported  
Tightness Test Method: Testing Not Required  
Date Tested: / /  
Next Test Date: / /  
Date Tank Closed: 09/01/92

Tank Number: 003  
Tank Location Name: Underground  
Tank Status: Closed - Removed  
Tank Model: Not reported  
Pipe Model: Not reported  
Active Status: Inactive  
Install Date: 09/01/92  
Capacity Gallons: 550  
Material Name: Diesel  
Percentage: 100.00  
Tank Type Name: Steel/Carbon Steel/Iron  
Tank Internal Protection: None  
Tank Internal Protection 1: None  
Tank Internal Protection 2: Not reported  
Pipe Location Name: No Piping  
Pipe Type Name: Steel/Carbon Steel/Iron  
Pipe External Protection 1: None  
Pipe External Protection 2: Not reported  
Tank Secondary Containment 1: None  
Tank Secondary Containment 2: Not reported  
Pipe Secondary Containment: Not reported  
Tank Leak Detection 1: None  
Tank Leak Detection 2: Not reported  
Pipe Leak Detection 1: Not reported  
Pipe Leak Detection 2: Not reported  
Type Of Overfill Prevention 1: None  
Type Of Overfill Prevention 2: Not reported  
Dispenser Method: Suction  
Spill Prevention: Not reported  
Tightness Test Method: Testing Not Required  
Date Tested: / /  
Next Test Date: / /  
Date Tank Closed: 09/01/92

Tank Number: 004  
Tank Location Name: Underground  
Tank Status: Closed - Removed  
Tank Model: Not reported  
Pipe Model: Not reported  
Active Status: Inactive  
Install Date: 09/01/89  
Capacity Gallons: 550  
Material Name: Diesel  
Percentage: 100.00

Map ID  
Direction  
Distance  
Distance (ft.)  
Elevation    Site

MAP FINDINGS

Database(s)  
EDR ID Number  
EPA ID Number

**P. CHIMENTO TRUCKING, INC (Continued)**

**U003074667**

Tank Type Name: Steel/Carbon Steel/Iron  
Tank Internal Protection: None  
Tank Internal Protection 1: None  
Tank Internal Protection 2: Not reported  
Pipe Location Name: No Piping  
Pipe Type Name: Steel/Carbon Steel/Iron  
Pipe External Protection 1: None  
Pipe External Protection 2: Not reported  
Tank Secondary Containment 1: None  
Tank Secondary Containment 2: Not reported  
Pipe Secondary Containment: Not reported  
Tank Leak Detection 1: None  
Tank Leak Detection 2: Not reported  
Pipe Leak Detection 1: Not reported  
Pipe Leak Detection 2: Not reported  
Type Of Overfill Prevention 1: None  
Type Of Overfill Prevention 2: Not reported  
Dispenser Method: Suction  
Spill Prevention: Not reported  
Tightness Test Method: Testing Not Required  
Date Tested: / /  
Next Test Date: / /  
Date Tank Closed: 09/01/92

Tank Number: 005  
Tank Location Name: Underground  
Tank Status: Closed - Removed  
Tank Model: Not reported  
Pipe Model: Not reported  
Active Status: Inactive  
Install Date: 09/01/92  
Capacity Gallons: 550  
Material Name: Diesel  
Percentage: 100.00  
Tank Type Name: Steel/Carbon Steel/Iron  
Tank Internal Protection: None  
Tank Internal Protection 1: None  
Tank Internal Protection 2: Not reported  
Pipe Location Name: No Piping  
Pipe Type Name: Steel/Carbon Steel/Iron  
Pipe External Protection 1: None  
Pipe External Protection 2: Not reported  
Tank Secondary Containment 1: None  
Tank Secondary Containment 2: Not reported  
Pipe Secondary Containment: Not reported  
Tank Leak Detection 1: None  
Tank Leak Detection 2: Not reported  
Pipe Leak Detection 1: Not reported  
Pipe Leak Detection 2: Not reported  
Type Of Overfill Prevention 1: None  
Type Of Overfill Prevention 2: Not reported  
Dispenser Method: Suction  
Spill Prevention: Not reported  
Tightness Test Method: Testing Not Required  
Date Tested: / /  
Next Test Date: / /

Map ID  
Direction  
Distance  
Distance (ft.)  
Elevation

MAP FINDINGS

**P. CHIMENTO TRUCKING, INC (Continued)**

EDR ID Number  
EPA ID Number

Database(s)

**U003074667**

Date Tank Closed: 09/01/92

Tank Number: 006  
Tank Location Name: Underground  
Tank Status: Closed - Removed  
Tank Model: Not reported  
Pipe Model: Not reported  
Active Status: Inactive  
Install Date: 09/01/92  
Capacity Gallons: 550  
Material Name: Diesel  
Percentage: 100.00  
Tank Type Name: Steel/Carbon Steel/Iron  
Tank Internal Protection: None  
Tank Internal Protection 1: None  
Tank Internal Protection 2: Not reported  
Pipe Location Name: No Piping  
Pipe Type Name: Steel/Carbon Steel/Iron  
Pipe External Protection 1: None  
Pipe External Protection 2: Not reported  
Tank Secondary Containment 1: None  
Tank Secondary Containment 2: Not reported  
Pipe Secondary Containment: Not reported  
Tank Leak Detection 1: None  
Tank Leak Detection 2: Not reported  
Pipe Leak Detection 1: Not reported  
Pipe Leak Detection 2: Not reported  
Type Of Overfill Prevention 1: None  
Type Of Overfill Prevention 2: Not reported  
Dispenser Method: Suction  
Spill Prevention: Not reported  
Tightness Test Method: Testing Not Required  
Date Tested: / /  
Next Test Date: / /  
Date Tank Closed: 09/01/92

Tank Number: 007  
Tank Location Name: Underground  
Tank Status: Closed - Removed  
Tank Model: Not reported  
Pipe Model: Not reported  
Active Status: Inactive  
Install Date: 09/01/92  
Capacity Gallons: 550  
Material Name: Diesel  
Percentage: 100.00  
Tank Type Name: Steel/Carbon Steel/Iron  
Tank Internal Protection: None  
Tank Internal Protection 1: None  
Tank Internal Protection 2: Not reported  
Pipe Location Name: No Piping  
Pipe Type Name: Steel/Carbon Steel/Iron  
Pipe External Protection 1: None  
Pipe External Protection 2: Not reported  
Tank Secondary Containment 1: None

Map ID  
Direction  
Distance  
Distance (ft.)  
Elevation    Site

MAP FINDINGS

Database(s)  
EDR ID Number  
EPA ID Number

**P. CHIMENTO TRUCKING, INC (Continued)**

**U003074667**

Tank Secondary Containment 2: Not reported  
Pipe Secondary Containment: Not reported  
Tank Leak Detection 1: None  
Tank Leak Detection 2: Not reported  
Pipe Leak Detection 1: Not reported  
Pipe Leak Detection 2: Not reported  
Type Of Overfill Prevention 1: None  
Type Of Overfill Prevention 2: Not reported  
Dispenser Method: Suction  
Spill Prevention: Not reported  
Tightness Test Method: Testing Not Required  
Date Tested: / /  
Next Test Date: / /  
Date Tank Closed: 09/01/92

Tank Number: 008  
Tank Location Name: Underground  
Tank Status: Closed - Removed  
Tank Model: Not reported  
Pipe Model: Not reported  
Active Status: Inactive  
Install Date: 09/01/92  
Capacity Gallons: 550  
Material Name: Diesel  
Percentage: 100.00  
Tank Type Name: Steel/Carbon Steel/Iron  
Tank Internal Protection: None  
Tank Internal Protection 1: None  
Tank Internal Protection 2: Not reported  
Pipe Location Name: No Piping  
Pipe Type Name: Steel/Carbon Steel/Iron  
Pipe External Protection 1: None  
Pipe External Protection 2: Not reported  
Tank Secondary Containment 1: None  
Tank Secondary Containment 2: Not reported  
Pipe Secondary Containment: Not reported  
Tank Leak Detection 1: None  
Tank Leak Detection 2: Not reported  
Pipe Leak Detection 1: Not reported  
Pipe Leak Detection 2: Not reported  
Type Of Overfill Prevention 1: None  
Type Of Overfill Prevention 2: Not reported  
Dispenser Method: Suction  
Spill Prevention: Not reported  
Tightness Test Method: Testing Not Required  
Date Tested: / /  
Next Test Date: / /  
Date Tank Closed: 09/01/92

Tank Number: 009  
Tank Location Name: Underground  
Tank Status: Closed - Removed  
Tank Model: Not reported  
Pipe Model: Not reported  
Active Status: Inactive

Map ID  
Direction  
Distance  
Distance (ft.)  
Elevation    Site

MAP FINDINGS

Database(s)    EDR ID Number  
EPA ID Number

**P. CHIMENTO TRUCKING, INC (Continued)**

**U003074667**

Install Date: 09/01/92  
Capacity Gallons: 550  
Material Name: Diesel  
Percentage: 100.00  
Tank Type Name: Steel/Carbon Steel/Iron  
Tank Internal Protection: None  
Tank Internal Protection 1: None  
Tank Internal Protection 2: Not reported  
Pipe Location Name: No Piping  
Pipe Type Name: Steel/Carbon Steel/Iron  
Pipe External Protection 1: None  
Pipe External Protection 2: Not reported  
Tank Secondary Containment 1: None  
Tank Secondary Containment 2: Not reported  
Pipe Secondary Containment: Not reported  
Tank Leak Detection 1: None  
Tank Leak Detection 2: Not reported  
Pipe Leak Detection 1: Not reported  
Pipe Leak Detection 2: Not reported  
Type Of Overfill Prevention 1: None  
Type Of Overfill Prevention 2: Not reported  
Dispenser Method: Suction  
Spill Prevention: Not reported  
Tightness Test Method: Testing Not Required  
Date Tested: / /  
Next Test Date: / /  
Date Tank Closed: 09/01/92

Tank Number: 010  
Tank Location Name: Underground  
Tank Status: Closed - Removed  
Tank Model: Not reported  
Pipe Model: Not reported  
Active Status: Inactive  
Install Date: 09/01/92  
Capacity Gallons: 550  
Material Name: Diesel  
Percentage: 100.00  
Tank Type Name: Steel/Carbon Steel/Iron  
Tank Internal Protection: None  
Tank Internal Protection 1: None  
Tank Internal Protection 2: Not reported  
Pipe Location Name: No Piping  
Pipe Type Name: Steel/Carbon Steel/Iron  
Pipe External Protection 1: None  
Pipe External Protection 2: Not reported  
Tank Secondary Containment 1: None  
Tank Secondary Containment 2: Not reported  
Pipe Secondary Containment: Not reported  
Tank Leak Detection 1: None  
Tank Leak Detection 2: Not reported  
Pipe Leak Detection 1: Not reported  
Pipe Leak Detection 2: Not reported  
Type Of Overfill Prevention 1: None  
Type Of Overfill Prevention 2: Not reported  
Dispenser Method: Suction

Map ID  
Direction  
Distance  
Distance (ft.)  
Elevation    Site

MAP FINDINGS

Database(s)  
EDR ID Number  
EPA ID Number

**P. CHIMENTO TRUCKING, INC (Continued)**

**U003074667**

Spill Prevention: Not reported  
Tightness Test Method: Testing Not Required  
Date Tested: / /  
Next Test Date: / /  
Date Tank Closed: 09/01/92

Tank Number: 011  
Tank Location Name: Underground  
Tank Status: Closed - Removed  
Tank Model: Not reported  
Pipe Model: Not reported  
Active Status: Inactive  
Install Date: 09/01/92  
Capacity Gallons: 550  
Material Name: Gasoline  
Percentage: 100.00  
Tank Type Name: Steel/Carbon Steel/Iron  
Tank Internal Protection: None  
Tank Internal Protection 1: None  
Tank Internal Protection 2: Not reported  
Pipe Location Name: No Piping  
Pipe Type Name: Steel/Carbon Steel/Iron  
Pipe External Protection 1: None  
Pipe External Protection 2: Not reported  
Tank Secondary Containment 1: None  
Tank Secondary Containment 2: Not reported  
Pipe Secondary Containment: Not reported  
Tank Leak Detection 1: None  
Tank Leak Detection 2: Not reported  
Pipe Leak Detection 1: Not reported  
Pipe Leak Detection 2: Not reported  
Type Of Overfill Prevention 1: None  
Type Of Overfill Prevention 2: Not reported  
Dispenser Method: Suction  
Spill Prevention: Not reported  
Tightness Test Method: Testing Not Required  
Date Tested: / /  
Next Test Date: / /  
Date Tank Closed: 09/01/92

Tank Number: 012  
Tank Location Name: Underground  
Tank Status: Closed - Removed  
Tank Model: Not reported  
Pipe Model: Not reported  
Active Status: Inactive  
Install Date: 09/01/92  
Capacity Gallons: 550  
Material Name: Gasoline  
Percentage: 100.00  
Tank Type Name: Steel/Carbon Steel/Iron  
Tank Internal Protection: None  
Tank Internal Protection 1: None  
Tank Internal Protection 2: Not reported  
Pipe Location Name: No Piping



Map ID  
Direction  
Distance  
Distance (ft.)  
Elevation    Site

MAP FINDINGS

Database(s)  
EDR ID Number  
EPA ID Number

**P. CHIMENTO TRUCKING, INC (Continued)**

**U003074667**

Pipe Type Name: Steel/Carbon Steel/Iron  
Pipe External Protection 1: None  
Pipe External Protection 2: Not reported  
Tank Secondary Containment 1: None  
Tank Secondary Containment 2: Not reported  
Pipe Secondary Containment: Not reported  
Tank Leak Detection 1: None  
Tank Leak Detection 2: Not reported  
Pipe Leak Detection 1: Not reported  
Pipe Leak Detection 2: Not reported  
Type Of Overfill Prevention 1: None  
Type Of Overfill Prevention 2: Not reported  
Dispenser Method: Suction  
Spill Prevention: Not reported  
Tightness Test Method: Testing Not Required  
Date Tested: / /  
Next Test Date: / /  
Date Tank Closed: 09/01/92

Tank Number: 013  
Tank Location Name: Underground  
Tank Status: Closed - Removed  
Tank Model: Not reported  
Pipe Model: Not reported  
Active Status: Inactive  
Install Date: 09/01/92  
Capacity Gallons: 550  
Material Name: Gasoline  
Percentage: 100.00  
Tank Type Name: Steel/Carbon Steel/Iron  
Tank Internal Protection: None  
Tank Internal Protection 1: None  
Tank Internal Protection 2: Not reported  
Pipe Location Name: No Piping  
Pipe Type Name: Steel/Carbon Steel/Iron  
Pipe External Protection 1: None  
Pipe External Protection 2: Not reported  
Tank Secondary Containment 1: None  
Tank Secondary Containment 2: Not reported  
Pipe Secondary Containment: Not reported  
Tank Leak Detection 1: None  
Tank Leak Detection 2: Not reported  
Pipe Leak Detection 1: Not reported  
Pipe Leak Detection 2: Not reported  
Type Of Overfill Prevention 1: None  
Type Of Overfill Prevention 2: Not reported  
Dispenser Method: Suction  
Spill Prevention: Not reported  
Tightness Test Method: Testing Not Required  
Date Tested: / /  
Next Test Date: / /  
Date Tank Closed: 09/01/92

Tank Number: 014  
Tank Location Name: Underground

Map ID  
Direction  
Distance  
Distance (ft.)  
Elevation    Site

MAP FINDINGS

Database(s)  
EDR ID Number  
EPA ID Number

**P. CHIMENTO TRUCKING, INC (Continued)**

**U003074667**

Tank Status: Closed - Removed  
Tank Model: Not reported  
Pipe Model: Not reported  
Active Status: Inactive  
Install Date: 09/01/92  
Capacity Gallons: 550  
Material Name: Gasoline  
Percentage: 100.00  
Tank Type Name: Steel/Carbon Steel/Iron  
Tank Internal Protection: None  
Tank Internal Protection 1: None  
Tank Internal Protection 2: Not reported  
Pipe Location Name: No Piping  
Pipe Type Name: Steel/Carbon Steel/Iron  
Pipe External Protection 1: None  
Pipe External Protection 2: Not reported  
Tank Secondary Containment 1: None  
Tank Secondary Containment 2: Not reported  
Pipe Secondary Containment: Not reported  
Tank Leak Detection 1: None  
Tank Leak Detection 2: Not reported  
Pipe Leak Detection 1: Not reported  
Pipe Leak Detection 2: Not reported  
Type Of Overfill Prevention 1: None  
Type Of Overfill Prevention 2: Not reported  
Dispenser Method: Suction  
Spill Prevention: Not reported  
Tightness Test Method: Testing Not Required  
Date Tested: / /  
Next Test Date: / /  
Date Tank Closed: 09/01/92

Tank Number: 015  
Tank Location Name: Underground  
Tank Status: Closed - Removed  
Tank Model: Not reported  
Pipe Model: Not reported  
Active Status: Inactive  
Install Date: 10/01/88  
Capacity Gallons: 2000  
Material Name: #2 Fuel Oil  
Percentage: 100.00  
Tank Type Name: Steel/Carbon Steel/Iron  
Tank Internal Protection: None  
Tank Internal Protection 1: None  
Tank Internal Protection 2: Not reported  
Pipe Location Name: No Piping  
Pipe Type Name: No Piping  
Pipe External Protection 1: None  
Pipe External Protection 2: Not reported  
Tank Secondary Containment 1: None  
Tank Secondary Containment 2: Not reported  
Pipe Secondary Containment: Not reported  
Tank Leak Detection 1: None  
Tank Leak Detection 2: Not reported  
Pipe Leak Detection 1: Not reported

Map ID  
Direction  
Distance  
Distance (ft.)  
Elevation    Site

MAP FINDINGS

Database(s)  
EDR ID Number  
EPA ID Number

**P. CHIMENTO TRUCKING, INC (Continued)**

**U003074667**

Pipe Leak Detection 2: Not reported  
Type Of Overfill Prevention 1: None  
Type Of Overfill Prevention 2: Not reported  
Dispenser Method: Not reported  
Spill Prevention: Not reported  
Tightness Test Method: Testing Not Required  
Date Tested: / /  
Next Test Date: / /  
Date Tank Closed: 10/01/88

Tank Number: 020  
Tank Location Name: Underground  
Tank Status: Closed - Removed  
Tank Model: Not reported  
Pipe Model: Not reported  
Active Status: Inactive  
Install Date: / /  
Capacity Gallons: 5000  
Material Name: #2 Fuel Oil  
Percentage: 100.00  
Tank Type Name: Steel/Carbon Steel/Iron  
Tank Internal Protection: None  
Tank Internal Protection 1: Painted/Asphalt Coating  
Tank Internal Protection 2: Not reported  
Pipe Location Name: Aboveground/Underground Combination  
Pipe Type Name: Steel/Carbon Steel/Iron  
Pipe External Protection 1: None  
Pipe External Protection 2: Not reported  
Tank Secondary Containment 1: None  
Tank Secondary Containment 2: Not reported  
Pipe Secondary Containment: Not reported  
Tank Leak Detection 1: None  
Tank Leak Detection 2: Not reported  
Pipe Leak Detection 1: Not reported  
Pipe Leak Detection 2: Not reported  
Type Of Overfill Prevention 1: None  
Type Of Overfill Prevention 2: Not reported  
Dispenser Method: Suction  
Spill Prevention: Not reported  
Tightness Test Method: Testing Not Required  
Date Tested: / /  
Next Test Date: / /  
Date Tank Closed: 10/01/88

Tank Number: 021  
Tank Location Name: Underground  
Tank Status: Administratively Closed  
Tank Model: Not reported  
Pipe Model: Not reported  
Active Status: Inactive  
Install Date: 10/01/88  
Capacity Gallons: 2000  
Material Name: #2 Fuel Oil  
Percentage: 100.00  
Tank Type Name: Steel/Carbon Steel/Iron

Map ID  
Direction  
Distance  
Distance (ft.)  
Elevation

MAP FINDINGS

**P. CHIMENTO TRUCKING, INC (Continued)**

EDR ID Number  
EPA ID Number

Database(s)

**U003074667**

Tank Internal Protection: None  
Tank Internal Protection 1: Painted/Asphalt Coating  
Tank Internal Protection 2: Original Sacrificial Anode  
Pipe Location Name: Aboveground/Underground Combination  
Pipe Type Name: Steel/Carbon Steel/Iron  
Pipe External Protection 1: Original Sacrificial Anode  
Pipe External Protection 2: Not reported  
Tank Secondary Containment 1: Double-Walled (Underground)  
Tank Secondary Containment 2: Not reported  
Pipe Secondary Containment: Not reported  
Tank Leak Detection 1: Interstitial - Electronic Monitoring  
Tank Leak Detection 2: Not reported  
Pipe Leak Detection 1: Not reported  
Pipe Leak Detection 2: Not reported  
Type Of Overfill Prevention 1: Product Level Gauge (A/G)  
Type Of Overfill Prevention 2: Not reported  
Dispenser Method: Suction  
Spill Prevention: Not reported  
Tightness Test Method: Testing Not Required  
Date Tested: / /  
Next Test Date: / /  
Date Tank Closed: 06/01/99

AST:

AST:

Region: STATE  
Facility Id: 2-032816  
UTM X: 587963.76819  
UTM Y: 4508885.70121  
Expiration Date: 10/29/02  
Renewal Date: / /  
Total Capacity: 0  
Facility Type: Not reported  
Site Type Name: Trucking/Transportation/Fleet Operation  
Site Type Status: Administratively Closed  
Mailing Company: P. CHIMENTO TRUCKING, INC  
Mailing Title: Not reported  
Mailing Contact: JOHN J. CHIMENTO  
Mailing Address: 11 WEST ST  
Mailing Address 2: Not reported  
Mailing City: BROOKLYN  
Mailing State: NY  
Mailing Zip Code: 11222  
Mailing Phone No: (718) 389-0570  
Mailing Email: Not reported  
Owner Title: Not reported  
Owner Name: Not reported  
Owner Address: 11 WEST ST  
Owner Address 2: Not reported  
Owner State: NY  
Owner Zip Code: 11222  
Owner Phone: (718) 389-1335  
Owner Company: P. CHIMENTO TRUCKING, INC  
Emergency Contact: JOHN J. CHIMENTO  
Emergency Phone: (718) 389-0570  
Operator: P. CHIMENTO TRUCKING, INC

Map ID  
Direction  
Distance  
Distance (ft.)  
Elevation    Site

MAP FINDINGS

Database(s)  
EDR ID Number  
EPA ID Number

**P. CHIMENTO TRUCKING, INC (Continued)**

**U003074667**

Operator Phone: (718) 389-0570  
Owner City: BROOKLYN  
Owner Sub Type: Corporate or Commercial  
Program Type: PBS  
  
Tank Number: 016  
Tank Location Name: Aboveground - in contact with soil  
Tank Status: Closed - Removed  
Tank Model: Not reported  
Pipe Model: Not reported  
Active Status: Inactive  
Install Date: / /  
Capacity Gallons: 275  
Material Name: Other  
Percentage: 100.00  
Tank Type Name: Steel/Carbon Steel/Iron  
Tank Internal Protection: None  
Tank Internal Protection 1: None  
Tank Internal Protection 2: Not reported  
Pipe Location Name: No Piping  
Pipe Type Name: No Piping  
Pipe External Protection 1: None  
Pipe External Protection 2: Not reported  
Tank Secondary Containment 1: None  
Tank Secondary Containment 2: Not reported  
Pipe Secondary Containment: Not reported  
Tank Leak Detection 1: None  
Tank Leak Detection 2: Not reported  
Pipe Leak Detection 1: Not reported  
Pipe Leak Detection 2: Not reported  
Type Of Overfill Prevention 1: None  
Type Of Overfill Prevention 2: Not reported  
Dispenser Method: Not reported  
Spill Prevention: Not reported  
Tightness Test Method: Testing Not Required  
Date Tested: / /  
Next Test Date: / /  
Date Tank Closed: / /

Tank Number: 017  
Tank Location Name: Aboveground - in contact with soil  
Tank Status: Closed - Removed  
Tank Model: Not reported  
Pipe Model: Not reported  
Active Status: Inactive  
Install Date: / /  
Capacity Gallons: 275  
Material Name: Other  
Percentage: 100.00  
Tank Type Name: Steel/Carbon Steel/Iron  
Tank Internal Protection: None  
Tank Internal Protection 1: None  
Tank Internal Protection 2: Not reported  
Pipe Location Name: No Piping  
Pipe Type Name: No Piping  
Pipe External Protection 1: None

Map ID  
Direction  
Distance  
Distance (ft.)  
Elevation    Site

MAP FINDINGS

Database(s)  
EDR ID Number  
EPA ID Number

**P. CHIMENTO TRUCKING, INC (Continued)**

**U003074667**

Pipe External Protection 2: Not reported  
Tank Secondary Containment 1: None  
Tank Secondary Containment 2: Not reported  
Pipe Secondary Containment: Not reported  
Tank Leak Detection 1: None  
Tank Leak Detection 2: Not reported  
Pipe Leak Detection 1: Not reported  
Pipe Leak Detection 2: Not reported  
Type Of Overfill Prevention 1: None  
Type Of Overfill Prevention 2: Not reported  
Dispenser Method: Not reported  
Spill Prevention: Not reported  
Tightness Test Method: Testing Not Required  
Date Tested: / /  
Next Test Date: / /  
Date Tank Closed: / /

Tank Number: 018  
Tank Location Name: Aboveground - in contact with soil  
Tank Status: Closed - Removed  
Tank Model: Not reported  
Pipe Model: Not reported  
Active Status: Inactive  
Install Date: / /  
Capacity Gallons: 275  
Material Name: Other  
Percentage: 100.00  
Tank Type Name: Steel/Carbon Steel/Iron  
Tank Internal Protection: None  
Tank Internal Protection 1: None  
Tank Internal Protection 2: Not reported  
Pipe Location Name: No Piping  
Pipe Type Name: No Piping  
Pipe External Protection 1: None  
Pipe External Protection 2: Not reported  
Tank Secondary Containment 1: None  
Tank Secondary Containment 2: Not reported  
Pipe Secondary Containment: Not reported  
Tank Leak Detection 1: None  
Tank Leak Detection 2: Not reported  
Pipe Leak Detection 1: Not reported  
Pipe Leak Detection 2: Not reported  
Type Of Overfill Prevention 1: None  
Type Of Overfill Prevention 2: Not reported  
Dispenser Method: Not reported  
Spill Prevention: Not reported  
Tightness Test Method: Testing Not Required  
Date Tested: / /  
Next Test Date: / /  
Date Tank Closed: / /

Tank Number: 019  
Tank Location Name: Aboveground - in contact with soil  
Tank Status: Closed - Removed  
Tank Model: Not reported

Map ID  
Direction  
Distance  
Distance (ft.)  
Elevation    Site

MAP FINDINGS

Database(s)  
EDR ID Number  
EPA ID Number

**P. CHIMENTO TRUCKING, INC (Continued)**

**U003074667**

Pipe Model: Not reported  
Active Status: Inactive  
Install Date: / /  
Capacity Gallons: 275  
Material Name: Other  
Percentage: 100.00  
Tank Type Name: Steel/Carbon Steel/Iron  
Tank Internal Protection: None  
Tank Internal Protection 1: None  
Tank Internal Protection 2: Not reported  
Pipe Location Name: No Piping  
Pipe Type Name: No Piping  
Pipe External Protection 1: None  
Pipe External Protection 2: Not reported  
Tank Secondary Containment 1: None  
Tank Secondary Containment 2: Not reported  
Pipe Secondary Containment: Not reported  
Tank Leak Detection 1: None  
Tank Leak Detection 2: Not reported  
Pipe Leak Detection 1: Not reported  
Pipe Leak Detection 2: Not reported  
Type Of Overfill Prevention 1: None  
Type Of Overfill Prevention 2: Not reported  
Dispenser Method: Not reported  
Spill Prevention: Not reported  
Tightness Test Method: Testing Not Required  
Date Tested: / /  
Next Test Date: / /  
Date Tank Closed: / /

**HIST AST:**

PBS Number: 2-032816  
SWIS Code: 6101  
Operator: P. CHIMENTO TRUCKING, INC  
Facility Phone: (718) 389-0570  
Facility Addr2: 11 WEST ST  
Facility Type: TRUCKING/TRANSPORTATION  
Emergency: JOHN J. CHIMENTO  
Emergency Tel: (718) 389-0570  
Old PBSNO: Not reported  
Date Inspected: Not reported  
Inspector: Not reported  
Result of Inspection: Not reported  
Owner Name: P. CHIMENTO TRUCKING, INC  
Owner Address: 11 WEST ST  
Owner City,St,Zip: BROOKLYN, NY 11222  
Federal ID: Not reported  
Owner Tel: (718) 389-1335  
Owner Type: Corporate/Commercial  
Owner Subtype: Not reported  
Mailing Contact: JOHN J. CHIMENTO  
Mailing Name: P. CHIMENTO TRUCKING, INC  
Mailing Address: 11 WEST ST  
Mailing Address 2: Not reported  
Mailing City,St,Zip: BROOKLYN, NY 11222  
Mailing Telephone: (718) 389-0570  
Owner Mark: First Owner

Map ID  
Direction  
Distance  
Distance (ft.)  
Elevation

MAP FINDINGS

**P. CHIMENTO TRUCKING, INC (Continued)**

EDR ID Number  
EPA ID Number

Database(s)

**U003074667**

Facility Status: 3 - Administratively closed (reasons include business is closed and/or mail is undeliverable, and staff cannot check if tanks were removed; or a duplicate registration was generated).

Certification Flag: False  
Certification Date: 10/03/1997  
Expiration: 10/29/2002  
Renew Flag: False  
Renew Date: Not reported  
Total Capacity: 0  
FAMT: True  
Facility Screen: No Missing Data  
Owner Screen: Minor Data Missing  
Tank Screen: No Missing Data  
Dead Letter: False  
CBS Number: Not reported  
Town or City: NEW YORK CITY  
County Code: 61  
Town or City Code: 01  
Region: 2

Tank ID: 016  
Tank Location: ABOVEGROUND  
Tank Status: Closed-Removed  
Install Date: Not reported  
Capacity (Gal): 275  
Product Stored: UNKNOWN  
Tank Type: Steel/carbon steel  
Tank Internal: Not reported  
Tank External: Not reported  
Pipe Location: Not reported  
Pipe Type: Not reported  
Pipe Internal: Not reported  
Pipe External: Not reported  
Tank Containment: None  
Leak Detection: 0  
Overfill Protection: Not reported  
Dispenser Method: Gravity  
Date Tested: Not reported  
Next Test Date: Not reported  
Missing Data for Tank: Minor Data Missing  
Date Closed: Not reported  
Test Method: Not reported  
Deleted: False  
Updated: True  
SPDES Number: Not reported  
Lat/Long: Not reported

Tank ID: 017  
Tank Location: ABOVEGROUND  
Tank Status: Closed-Removed  
Install Date: Not reported  
Capacity (Gal): 275  
Product Stored: UNKNOWN  
Tank Type: Steel/carbon steel  
Tank Internal: Not reported  
Tank External: Not reported



Map ID  
Direction  
Distance  
Distance (ft.)  
Elevation

MAP FINDINGS

**P. CHIMENTO TRUCKING, INC (Continued)**

EDR ID Number  
EPA ID Number

Database(s)

**U003074667**

Pipe Location: Not reported  
Pipe Type: Not reported  
Pipe Internal: Not reported  
Pipe External: Not reported  
Tank Containment: None  
Leak Detection: 0  
Overfill Protection: Not reported  
Dispenser Method: Gravity  
Date Tested: Not reported  
Next Test Date: Not reported  
Missing Data for Tank: Minor Data Missing  
Date Closed: Not reported  
Test Method: Not reported  
Deleted: False  
Updated: True  
SPDES Number: Not reported  
Lat/Long: Not reported

Tank ID: 018  
Tank Location: ABOVEGROUND  
Tank Status: Closed-Removed  
Install Date: Not reported  
Capacity (Gal): 275  
Product Stored: UNKNOWN  
Tank Type: Steel/carbon steel  
Tank Internal: Not reported  
Tank External: Not reported  
Pipe Location: Not reported  
Pipe Type: Not reported  
Pipe Internal: Not reported  
Pipe External: Not reported  
Tank Containment: None  
Leak Detection: 0  
Overfill Protection: Not reported  
Dispenser Method: Gravity  
Date Tested: Not reported  
Next Test Date: Not reported  
Missing Data for Tank: Minor Data Missing  
Date Closed: Not reported  
Test Method: Not reported  
Deleted: False  
Updated: True  
SPDES Number: Not reported  
Lat/Long: Not reported

Tank ID: 019  
Tank Location: ABOVEGROUND  
Tank Status: Closed-Removed  
Install Date: Not reported  
Capacity (Gal): 275  
Product Stored: UNKNOWN  
Tank Type: Steel/carbon steel  
Tank Internal: Not reported  
Tank External: Not reported  
Pipe Location: Not reported

Map ID  
Direction  
Distance  
Distance (ft.)  
Elevation

MAP FINDINGS

**P. CHIMENTO TRUCKING, INC (Continued)**

EDR ID Number  
EPA ID Number

Database(s)

**U003074667**

Pipe Type: Not reported  
Pipe Internal: Not reported  
Pipe External: Not reported  
Tank Containment: None  
Leak Detection: 0  
Overfill Protection: Not reported  
Dispenser Method: Gravity  
Date Tested: Not reported  
Next Test Date: Not reported  
Missing Data for Tank: Minor Data Missing  
Date Closed: Not reported  
Test Method: Not reported  
Deleted: False  
Updated: True  
SPDES Number: Not reported  
Lat/Long: Not reported

**HIST UST:**

PBS Number: 2-032816  
SPDES Number: Not reported  
Emergency Contact: JOHN J. CHIMENTO  
Emergency Telephone: (718) 389-0570  
Operator: P. CHIMENTO TRUCKING, INC  
Operator Telephone: (718) 389-0570  
Owner Name: P. CHIMENTO TRUCKING, INC  
Owner Address: 11 WEST ST  
Owner City,St,Zip: BROOKLYN, NY 11222  
Owner Telephone: (718) 389-1335  
Owner Type: Corporate/Commercial  
Owner Subtype: Not reported  
Mailing Name: P. CHIMENTO TRUCKING, INC  
Mailing Address: 11 WEST ST  
Mailing Address 2: Not reported  
Mailing City,St,Zip: BROOKLYN, NY 11222  
Mailing Contact: JOHN J. CHIMENTO  
Mailing Telephone: (718) 389-0570  
Owner Mark: First Owner  
Facility Status: 3 - Administratively closed (reasons include business is closed and/or mail is undeliverable, and staff cannot check if tanks were removed; or a duplicate registration was generated).  
Facility Addr2: 11 WEST ST  
SWIS ID: 6101  
Old PBS Number: Not reported  
Facility Type: TRUCKING/TRANSPORTATION  
Inspected Date: Not reported  
Inspector: Not reported  
Inspection Result: Not reported  
Federal ID: Not reported  
Certification Flag: False  
Certification Date: 10/03/1997  
Expiration Date: 10/29/2002  
Renew Flag: False  
Renewal Date: Not reported  
Total Capacity: 0  
FAMT: True  
Facility Screen: No Missing Data  
Owner Screen: Minor Data Missing

Map ID  
Direction  
Distance  
Distance (ft.)  
Elevation

MAP FINDINGS

**P. CHIMENTO TRUCKING, INC (Continued)**

EDR ID Number  
EPA ID Number

Database(s)

**U003074667**

Tank Screen: No Missing Data  
Dead Letter: False  
CBS Number: Not reported  
Town or City: NEW YORK CITY  
County Code: 61  
Town or City: 01  
Region: 2

Tank Id: 001  
Tank Location: UNDERGROUND  
Tank Status: Closed-Removed  
Install Date: 19920901  
Capacity (gals): 550  
Product Stored: DIESEL  
Tank Type: Steel/carbon steel  
Tank Internal: Not reported  
Tank External: Not reported  
Pipe Location: Not reported  
Pipe Type: STEEL/IRON  
Pipe Internal: Not reported  
Pipe External: Not reported  
Second Containment: None  
Leak Detection: None  
Overfill Prot: Not reported  
Dispenser: Suction  
Date Tested: Not reported  
Next Test Date: Not reported  
Missing Data for Tank: Minor Data Missing  
Date Closed: 09/01/1992  
Test Method: Not reported  
Deleted: False  
Updated: True  
Lat/long: Not reported

Tank Id: 002  
Tank Location: UNDERGROUND  
Tank Status: Closed-Removed  
Install Date: 19920901  
Capacity (gals): 550  
Product Stored: DIESEL  
Tank Type: Steel/carbon steel  
Tank Internal: Not reported  
Tank External: Not reported  
Pipe Location: Not reported  
Pipe Type: STEEL/IRON  
Pipe Internal: Not reported  
Pipe External: Not reported  
Second Containment: None  
Leak Detection: None  
Overfill Prot: Not reported  
Dispenser: Suction  
Date Tested: Not reported  
Next Test Date: Not reported  
Missing Data for Tank: Minor Data Missing  
Date Closed: 09/01/1992  
Test Method: Not reported

Map ID  
Direction  
Distance  
Distance (ft.)  
Elevation

MAP FINDINGS

**P. CHIMENTO TRUCKING, INC (Continued)**

EDR ID Number  
EPA ID Number

Database(s)

**U003074667**

Deleted: False  
Updated: True  
Lat/long: Not reported

Tank Id: 003  
Tank Location: UNDERGROUND  
Tank Status: Closed-Removed  
Install Date: 19920901  
Capacity (gals): 550  
Product Stored: DIESEL  
Tank Type: Steel/carbon steel  
Tank Internal: Not reported  
Tank External: Not reported  
Pipe Location: Not reported  
Pipe Type: STEEL/IRON  
Pipe Internal: Not reported  
Pipe External: Not reported  
Second Containment: None  
Leak Detection: None  
Overfill Prot: Not reported  
Dispenser: Suction  
Date Tested: Not reported  
Next Test Date: Not reported  
Missing Data for Tank: Minor Data Missing  
Date Closed: 09/01/1992  
Test Method: Not reported  
Deleted: False  
Updated: True  
Lat/long: Not reported

Tank Id: 004  
Tank Location: UNDERGROUND  
Tank Status: Closed-Removed  
Install Date: 19890901  
Capacity (gals): 550  
Product Stored: DIESEL  
Tank Type: Steel/carbon steel  
Tank Internal: Not reported  
Tank External: Not reported  
Pipe Location: Not reported  
Pipe Type: STEEL/IRON  
Pipe Internal: Not reported  
Pipe External: Not reported  
Second Containment: None  
Leak Detection: None  
Overfill Prot: Not reported  
Dispenser: Suction  
Date Tested: Not reported  
Next Test Date: Not reported  
Missing Data for Tank: Minor Data Missing  
Date Closed: 09/01/1992  
Test Method: Not reported  
Deleted: False  
Updated: True  
Lat/long: Not reported

Map ID  
Direction  
Distance  
Distance (ft.)  
Elevation

MAP FINDINGS

**P. CHIMENTO TRUCKING, INC (Continued)**

EDR ID Number  
EPA ID Number

Database(s)

**U003074667**

Tank Id: 005  
Tank Location: UNDERGROUND  
Tank Status: Closed-Removed  
Install Date: 19920901  
Capacity (gals): 550  
Product Stored: DIESEL  
Tank Type: Steel/carbon steel  
Tank Internal: Not reported  
Tank External: Not reported  
Pipe Location: Not reported  
Pipe Type: STEEL/IRON  
Pipe Internal: Not reported  
Pipe External: Not reported  
Second Containment: None  
Leak Detection: None  
Overfill Prot: Not reported  
Dispenser: Suction  
Date Tested: Not reported  
Next Test Date: Not reported  
Missing Data for Tank: Minor Data Missing  
Date Closed: 09/01/1992  
Test Method: Not reported  
Deleted: False  
Updated: True  
Lat/long: Not reported

Tank Id: 006  
Tank Location: UNDERGROUND  
Tank Status: Closed-Removed  
Install Date: 19920901  
Capacity (gals): 550  
Product Stored: DIESEL  
Tank Type: Steel/carbon steel  
Tank Internal: Not reported  
Tank External: Not reported  
Pipe Location: Not reported  
Pipe Type: STEEL/IRON  
Pipe Internal: Not reported  
Pipe External: Not reported  
Second Containment: None  
Leak Detection: None  
Overfill Prot: Not reported  
Dispenser: Suction  
Date Tested: Not reported  
Next Test Date: Not reported  
Missing Data for Tank: Minor Data Missing  
Date Closed: 09/01/1992  
Test Method: Not reported  
Deleted: False  
Updated: True  
Lat/long: Not reported

Tank Id: 007  
Tank Location: UNDERGROUND  
Tank Status: Closed-Removed

Map ID  
Direction  
Distance  
Distance (ft.)  
Elevation

MAP FINDINGS

**P. CHIMENTO TRUCKING, INC (Continued)**

EDR ID Number  
EPA ID Number

Database(s)

**U003074667**

Install Date: 19920901  
Capacity (gals): 550  
Product Stored: DIESEL  
Tank Type: Steel/carbon steel  
Tank Internal: Not reported  
Tank External: Not reported  
Pipe Location: Not reported  
Pipe Type: STEEL/IRON  
Pipe Internal: Not reported  
Pipe External: Not reported  
Second Containment: None  
Leak Detection: None  
Overfill Prot: Not reported  
Dispenser: Suction  
Date Tested: Not reported  
Next Test Date: Not reported  
Missing Data for Tank: Minor Data Missing  
Date Closed: 09/01/1992  
Test Method: Not reported  
Deleted: False  
Updated: True  
Lat/long: Not reported

Tank Id: 008  
Tank Location: UNDERGROUND  
Tank Status: Closed-Removed  
Install Date: 19920901  
Capacity (gals): 550  
Product Stored: DIESEL  
Tank Type: Steel/carbon steel  
Tank Internal: Not reported  
Tank External: Not reported  
Pipe Location: Not reported  
Pipe Type: STEEL/IRON  
Pipe Internal: Not reported  
Pipe External: Not reported  
Second Containment: None  
Leak Detection: None  
Overfill Prot: Not reported  
Dispenser: Suction  
Date Tested: Not reported  
Next Test Date: Not reported  
Missing Data for Tank: Minor Data Missing  
Date Closed: 09/01/1992  
Test Method: Not reported  
Deleted: False  
Updated: True  
Lat/long: Not reported

Tank Id: 009  
Tank Location: UNDERGROUND  
Tank Status: Closed-Removed  
Install Date: 19920901  
Capacity (gals): 550  
Product Stored: DIESEL

Map ID  
Direction  
Distance  
Distance (ft.)  
Elevation

MAP FINDINGS

**P. CHIMENTO TRUCKING, INC (Continued)**

EDR ID Number  
EPA ID Number

Database(s)

**U003074667**

Tank Type: Steel/carbon steel  
Tank Internal: Not reported  
Tank External: Not reported  
Pipe Location: Not reported  
Pipe Type: STEEL/IRON  
Pipe Internal: Not reported  
Pipe External: Not reported  
Second Containment: None  
Leak Detection: None  
Overfill Prot: Not reported  
Dispenser: Suction  
Date Tested: Not reported  
Next Test Date: Not reported  
Missing Data for Tank: Minor Data Missing  
Date Closed: 09/01/1992  
Test Method: Not reported  
Deleted: False  
Updated: True  
Lat/long: Not reported

Tank Id: 010  
Tank Location: UNDERGROUND  
Tank Status: Closed-Removed  
Install Date: 19920901  
Capacity (gals): 550  
Product Stored: DIESEL  
Tank Type: Steel/carbon steel  
Tank Internal: Not reported  
Tank External: Not reported  
Pipe Location: Not reported  
Pipe Type: STEEL/IRON  
Pipe Internal: Not reported  
Pipe External: Not reported  
Second Containment: None  
Leak Detection: None  
Overfill Prot: Not reported  
Dispenser: Suction  
Date Tested: Not reported  
Next Test Date: Not reported  
Missing Data for Tank: Minor Data Missing  
Date Closed: 09/01/1992  
Test Method: Not reported  
Deleted: False  
Updated: True  
Lat/long: Not reported

Tank Id: 011  
Tank Location: UNDERGROUND  
Tank Status: Closed-Removed  
Install Date: 19920901  
Capacity (gals): 550  
Product Stored: UNLEADED GASOLINE  
Tank Type: Steel/carbon steel  
Tank Internal: Not reported  
Tank External: Not reported

Map ID  
Direction  
Distance  
Distance (ft.)  
Elevation

MAP FINDINGS

**P. CHIMENTO TRUCKING, INC (Continued)**

EDR ID Number  
EPA ID Number

Database(s)

**U003074667**

Pipe Location: Not reported  
Pipe Type: STEEL/IRON  
Pipe Internal: Not reported  
Pipe External: Not reported  
Second Containment: None  
Leak Detection: None  
Overfill Prot: Not reported  
Dispenser: Suction  
Date Tested: Not reported  
Next Test Date: Not reported  
Missing Data for Tank: Minor Data Missing  
Date Closed: 09/01/1992  
Test Method: Not reported  
Deleted: False  
Updated: True  
Lat/long: Not reported

Tank Id: 012  
Tank Location: UNDERGROUND  
Tank Status: Closed-Removed  
Install Date: 19920901  
Capacity (gals): 550  
Product Stored: UNLEADED GASOLINE  
Tank Type: Steel/carbon steel  
Tank Internal: Not reported  
Tank External: Not reported  
Pipe Location: Not reported  
Pipe Type: STEEL/IRON  
Pipe Internal: Not reported  
Pipe External: Not reported  
Second Containment: None  
Leak Detection: None  
Overfill Prot: Not reported  
Dispenser: Suction  
Date Tested: Not reported  
Next Test Date: Not reported  
Missing Data for Tank: Minor Data Missing  
Date Closed: 09/01/1992  
Test Method: Not reported  
Deleted: False  
Updated: True  
Lat/long: Not reported

Tank Id: 013  
Tank Location: UNDERGROUND  
Tank Status: Closed-Removed  
Install Date: 19920901  
Capacity (gals): 550  
Product Stored: UNLEADED GASOLINE  
Tank Type: Steel/carbon steel  
Tank Internal: Not reported  
Tank External: Not reported  
Pipe Location: Not reported  
Pipe Type: STEEL/IRON  
Pipe Internal: Not reported



Map ID  
Direction  
Distance  
Distance (ft.)  
Elevation

MAP FINDINGS

**P. CHIMENTO TRUCKING, INC (Continued)**

EDR ID Number  
EPA ID Number

Database(s)

**U003074667**

Pipe External: Not reported  
Second Containment: None  
Leak Detection: None  
Overfill Prot: Not reported  
Dispenser: Suction  
Date Tested: Not reported  
Next Test Date: Not reported  
Missing Data for Tank: Minor Data Missing  
Date Closed: 09/01/1992  
Test Method: Not reported  
Deleted: False  
Updated: True  
Lat/long: Not reported

Tank Id: 014  
Tank Location: UNDERGROUND  
Tank Status: Closed-Removed  
Install Date: 19920901  
Capacity (gals): 550  
Product Stored: UNLEADED GASOLINE  
Tank Type: Steel/carbon steel  
Tank Internal: Not reported  
Tank External: Not reported  
Pipe Location: Not reported  
Pipe Type: STEEL/IRON  
Pipe Internal: Not reported  
Pipe External: Not reported  
Second Containment: None  
Leak Detection: None  
Overfill Prot: Not reported  
Dispenser: Suction  
Date Tested: Not reported  
Next Test Date: Not reported  
Missing Data for Tank: Minor Data Missing  
Date Closed: 09/01/1992  
Test Method: Not reported  
Deleted: False  
Updated: True  
Lat/long: Not reported

Tank Id: 015  
Tank Location: UNDERGROUND  
Tank Status: Closed-Removed  
Install Date: 19881001  
Capacity (gals): 2000  
Product Stored: NOS 1,2, OR 4 FUEL OIL  
Tank Type: Steel/carbon steel  
Tank Internal: Not reported  
Tank External: Not reported  
Pipe Location: Not reported  
Pipe Type: Not reported  
Pipe Internal: Not reported  
Pipe External: Not reported  
Second Containment: None  
Leak Detection: None

Map ID  
Direction  
Distance  
Distance (ft.)  
Elevation

MAP FINDINGS

**P. CHIMENTO TRUCKING, INC (Continued)**

EDR ID Number  
EPA ID Number

Database(s)

**U003074667**

Overfill Prot: Not reported  
Dispenser: Gravity  
Date Tested: Not reported  
Next Test Date: Not reported  
Missing Data for Tank: Minor Data Missing  
Date Closed: 10/01/1988  
Test Method: Not reported  
Deleted: False  
Updated: True  
Lat/long: Not reported

Tank Id: 020  
Tank Location: UNDERGROUND  
Tank Status: Closed-Removed  
Install Date: Not reported  
Capacity (gals): 5000  
Product Stored: NOS 1,2, OR 4 FUEL OIL  
Tank Type: Steel/carbon steel  
Tank Internal: None  
Tank External: Painted/Asphalt Coating  
Pipe Location: Aboveground/Underground Combination  
Pipe Type: STEEL/IRON  
Pipe Internal: None  
Pipe External: None  
Second Containment: None  
Leak Detection: None  
Overfill Prot: None  
Dispenser: Suction  
Date Tested: Not reported  
Next Test Date: Not reported  
Missing Data for Tank: No Missing Data  
Date Closed: 10/01/1988  
Test Method: Not reported  
Deleted: False  
Updated: True  
Lat/long: Not reported

Tank Id: 021  
Tank Location: UNDERGROUND  
Tank Status: Undefined  
Install Date: 19881001  
Capacity (gals): 2000  
Product Stored: NOS 1,2, OR 4 FUEL OIL  
Tank Type: Steel/carbon steel  
Tank Internal: None  
Tank External: 21  
Pipe Location: Aboveground/Underground Combination  
Pipe Type: STEEL/IRON  
Pipe Internal: None  
Pipe External: Sacrificial Anode  
Second Containment: Vault (w/access)  
Leak Detection: Electronic  
Overfill Prot: Product Level Gauge  
Dispenser: Suction  
Date Tested: Not reported

Map ID  
Direction  
Distance  
Distance (ft.)  
Elevation

MAP FINDINGS

**P. CHIMENTO TRUCKING, INC (Continued)**

EDR ID Number  
EPA ID Number

**U003074667**

Next Test Date: Not reported  
Missing Data for Tank: No Missing Data  
Date Closed: 06/01/1999  
Test Method: Not reported  
Deleted: False  
Updated: True  
Lat/long: Not reported

**X193**  
**North**  
**1/8-1/4**  
**1279 ft.**

**CONSOLIDATED FREIGHTWAYS**  
**11 WEST ST**  
**BROOKLYN, NY 11222**

**FINDS** **1004757943**  
**NY MANIFEST** **NYD986966075**  
**RCRA-NonGen**

**Site 8 of 9 in cluster X**

**Relative:**  
**Lower**

**FINDS:**  
Other Pertinent Environmental Activity Identified at Site

**Actual:**  
**9 ft.**

NJ-NJEMS (New Jersey - New Jersey Environmental Management System).  
The Department of Environmental Protection (NJDEP) manages large  
databases of environmental information in this integrated system.

RCRAInfo is a national information system that supports the Resource  
Conservation and Recovery Act (RCRA) program through the tracking of  
events and activities related to facilities that generate, transport,  
and treat, store, or dispose of hazardous waste. RCRAInfo allows RCRA  
program staff to track the notification, permit, compliance, and  
corrective action activities required under RCRA.

**NY MANIFEST:**

Document ID: NYB4550508  
Manifest Status: Completed copy  
Trans1 State ID: T973LGN  
Trans2 State ID: Not reported  
Generator Ship Date: 920121  
Trans1 Recv Date: 920121  
Trans2 Recv Date: Not reported  
TSD Site Recv Date: 920123  
Part A Recv Date: Not reported  
Part B Recv Date: 920210  
Generator EPA ID: NYD986966075  
Trans1 EPA ID: NJD054126164  
Trans2 EPA ID: Not reported  
TSDF ID: NYD057770109  
Waste Code: U162 - METHYL METHACRYLATE(L,T)  
Quantity: 00085  
Units: G - Gallons (liquids only)\* (8.3 pounds)  
Number of Containers: 001  
Container Type: DM - Metal drums, barrels  
Handling Method: B Incineration, heat recovery, burning.  
Specific Gravity: 100  
Year: 92  
Manifest Tracking Num: Not reported  
Import Ind: Not reported  
Export Ind: Not reported  
Discr Quantity Ind: Not reported  
Discr Type Ind: Not reported

Map ID  
 Direction  
 Distance  
 Distance (ft.)  
 Elevation    Site

MAP FINDINGS

Database(s)  
 EDR ID Number  
 EPA ID Number

**CONSOLIDATED FREIGHTWAYS (Continued)**

**1004757943**

Discr Residue Ind:	Not reported
Discr Partial Reject Ind:	Not reported
Discr Full Reject Ind:	Not reported
Manifest Ref Num:	Not reported
Alt Fac RCRA Id:	Not reported
Alt Fac Sign Date:	Not reported
Mgmt Method Type Code:	Not reported
EPA ID:	NYD986966075
Facility Name:	CONSOLIDATED FREIGHTWAY
Facility Address:	11 WEST ST
Facility City:	BROOKLYN
Facility Address 2:	Not reported
Country:	USA
County:	KI
Mailing Name:	CONSOLIDATED FREIGHTWAY
Mailing Contact:	CONSOLIDATED FREIGHTWAY
Mailing Address:	11 WEST STREET
Mailing Address 2:	Not reported
Mailing City:	BROOKLYN
Mailing State:	NY
Mailing Zip:	Not reported
Mailing Zip4:	Not reported
Mailing Country:	USA
Mailing Phone:	718-383-3355
Document ID:	NJA2295806
Manifest Status:	Completed after the designated time period for a TSDF to get a copy to the DEC
Trans1 State ID:	Not reported
Trans2 State ID:	S50060
Generator Ship Date:	970128
Trans1 Recv Date:	970128
Trans2 Recv Date:	970205
TSD Site Recv Date:	970206
Part A Recv Date:	Not reported
Part B Recv Date:	970227
Generator EPA ID:	NYD986966075
Trans1 EPA ID:	NYD980761191
Trans2 EPA ID:	NYD980761191
TSDF ID:	NJD002200046
Waste Code:	D002 - NON-LISTED CORROSIVE WASTES
Quantity:	00030
Units:	G - Gallons (liquids only)* (8.3 pounds)
Number of Containers:	001
Container Type:	DF - Fiberboard or plastic drums (glass)
Handling Method:	T Chemical, physical, or biological treatment.
Specific Gravity:	100
Year:	97
Manifest Tracking Num:	Not reported
Import Ind:	Not reported
Export Ind:	Not reported
Discr Quantity Ind:	Not reported
Discr Type Ind:	Not reported
Discr Residue Ind:	Not reported
Discr Partial Reject Ind:	Not reported
Discr Full Reject Ind:	Not reported
Manifest Ref Num:	Not reported
Alt Fac RCRA Id:	Not reported

Map ID  
Direction  
Distance  
Distance (ft.)  
Elevation    Site

MAP FINDINGS

Database(s)  
EDR ID Number  
EPA ID Number

**CONSOLIDATED FREIGHTWAYS (Continued)**

**1004757943**

Alt Fac Sign Date: Not reported  
Mgmt Method Type Code: Not reported  
EPA ID: NYD986966075  
Facility Name: CONSOLIDATED FREIGHTWAY  
Facility Address: 11 WEST ST  
Facility City: BROOKLYN  
Facility Address 2: Not reported  
Country: USA  
County: KI  
Mailing Name: CONSOLIDATED FREIGHTWAY  
Mailing Contact: CONSOLIDATED FREIGHTWAY  
Mailing Address: 11 WEST STREET  
Mailing Address 2: Not reported  
Mailing City: BROOKLYN  
Mailing State: NY  
Mailing Zip: Not reported  
Mailing Zip4: Not reported  
Mailing Country: USA  
Mailing Phone: 718-383-3355  
  
Document ID: NJA2009267  
Manifest Status: Completed copy  
Trans1 State ID: 50060  
Trans2 State ID: Not reported  
Generator Ship Date: 941013  
Trans1 Recv Date: 941013  
Trans2 Recv Date: Not reported  
TSD Site Recv Date: 941013  
Part A Recv Date: Not reported  
Part B Recv Date: 941028  
Generator EPA ID: NYD986966075  
Trans1 EPA ID: NYD980761191  
Trans2 EPA ID: Not reported  
TSDF ID: NJD002200046  
Waste Code: D002 - NON-LISTED CORROSIVE WASTES  
Quantity: 00030  
Units: G - Gallons (liquids only)\* (8.3 pounds)  
Number of Containers: 001  
Container Type: DF - Fiberboard or plastic drums (glass)  
Handling Method: T Chemical, physical, or biological treatment.  
Specific Gravity: 100  
Waste Code: Not reported  
Quantity: 00200  
Units: P - Pounds  
Number of Containers: 001  
Container Type: DF - Fiberboard or plastic drums (glass)  
Handling Method: T Chemical, physical, or biological treatment.  
Specific Gravity: 100  
Waste Code: Not reported  
Quantity: 00015  
Units: G - Gallons (liquids only)\* (8.3 pounds)  
Number of Containers: 001  
Container Type: DM - Metal drums, barrels  
Handling Method: B Incineration, heat recovery, burning.  
Specific Gravity: 100  
Year: 94  
Manifest Tracking Num: Not reported

Map ID  
Direction  
Distance  
Distance (ft.)  
Elevation

MAP FINDINGS

Site

Database(s)

EDR ID Number  
EPA ID Number

**CONSOLIDATED FREIGHTWAYS (Continued)**

**1004757943**

Import Ind: Not reported  
Export Ind: Not reported  
Discr Quantity Ind: Not reported  
Discr Type Ind: Not reported  
Discr Residue Ind: Not reported  
Discr Partial Reject Ind: Not reported  
Discr Full Reject Ind: Not reported  
Manifest Ref Num: Not reported  
Alt Fac RCRA Id: Not reported  
Alt Fac Sign Date: Not reported  
Mgmt Method Type Code: Not reported  
EPA ID: NYD986966075  
Facility Name: CONSOLIDATED FREIGHTWAY  
Facility Address: 11 WEST ST  
Facility City: BROOKLYN  
Facility Address 2: Not reported  
Country: USA  
County: KI  
Mailing Name: CONSOLIDATED FREIGHTWAY  
Mailing Contact: CONSOLIDATED FREIGHTWAY  
Mailing Address: 11 WEST STREET  
Mailing Address 2: Not reported  
Mailing City: BROOKLYN  
Mailing State: NY  
Mailing Zip: Not reported  
Mailing Zip4: Not reported  
Mailing Country: USA  
Mailing Phone: 718-383-3355

**RCRA-NonGen:**

Date form received by agency: 01/01/2006  
Facility name: CONSOLIDATED FREIGHTWAYS  
Facility address: 11 WEST ST  
BROOKLYN, NY 11222  
EPA ID: NYD986966075  
Mailing address: WEST ST  
BROOKLYN, NY 11222  
Contact: ROBERT - HOSKINSON  
Contact address: WEST ST  
BROOKLYN, NY 11222  
Contact country: US  
Contact telephone: (718) 383-3355  
Contact email: Not reported  
EPA Region: 02  
Classification: Non-Generator  
Description: Handler: Non-Generators do not presently generate hazardous waste

**Owner/Operator Summary:**

Owner/operator name: CONSOLIDATED FREIGHTWAYS  
Owner/operator address: 11 WEST ST  
BROOKLYN, NY 11222  
Owner/operator country: Not reported  
Owner/operator telephone: (718) 383-3355  
Legal status: Private  
Owner/Operator Type: Owner  
Owner/Op start date: Not reported

Map ID  
Direction  
Distance  
Distance (ft.)  
Elevation

MAP FINDINGS

**CONSOLIDATED FREIGHTWAYS (Continued)**

EDR ID Number  
EPA ID Number

Database(s)

**1004757943**

Owner/Op end date: Not reported

Handler accessibility indicator: Transferred to the program or state equivalent.

Handler Activities Summary:

U.S. importer of hazardous waste: Unknown  
Mixed waste (haz. and radioactive): Unknown  
Recycler of hazardous waste: No  
Transporter of hazardous waste: No  
Treater, storer or disposer of HW: No  
Underground injection activity: No  
On-site burner exemption: Unknown  
Furnace exemption: Unknown  
Used oil fuel burner: No  
Used oil processor: No  
Used oil refiner: No  
Used oil fuel marketer to burner: No  
Used oil Specification marketer: No  
Used oil transfer facility: No  
Used oil transporter: No  
Off-site waste receiver: Commercial status unknown

Historical Generators:

Date form received by agency: 07/29/1994  
Facility name: CONSOLIDATED FREIGHTWAYS  
Classification: Conditionally Exempt Small Quantity Generator

Hazardous Waste Summary:

Waste code: D001  
Waste name: IGNITABLE HAZARDOUS WASTES ARE THOSE WASTES WHICH HAVE A FLASHPOINT OF LESS THAN 140 DEGREES FAHRENHEIT AS DETERMINED BY A PENSKEY-MARTENS CLOSED CUP FLASH POINT TESTER. ANOTHER METHOD OF DETERMINING THE FLASH POINT OF A WASTE IS TO REVIEW THE MATERIAL SAFETY DATA SHEET, WHICH CAN BE OBTAINED FROM THE MANUFACTURER OR DISTRIBUTOR OF THE MATERIAL. LACQUER THINNER IS AN EXAMPLE OF A COMMONLY USED SOLVENT WHICH WOULD BE CONSIDERED AS IGNITABLE HAZARDOUS WASTE.

Waste code: D018  
Waste name: BENZENE

Violation Status: No violations found

**X194**  
**North**  
**1/8-1/4**  
**1279 ft.**

**11 WEST STREET**  
**11 WEST STREET**  
**BROOKLYN, NY**

**Site 9 of 9 in cluster X**

**Relative:**  
**Lower**

**LTANKS:**

**Actual:**  
**9 ft.**

Site ID: 158803  
Spill Date: 10/02/89  
Facility Addr2: Not reported  
Facility ID: 8906488  
Program Number: 8906488  
SWIS: 2401  
Region of Spill: 2  
Investigator: ADMIN. CLOSED  
Referred To: Not reported

**LTANKS**  
**NY Spills**  
**NY Hist Spills**  
**HIST LTANKS**

**S100145616**  
**N/A**

Map ID  
 Direction  
 Distance  
 Distance (ft.)  
 Elevation    Site

MAP FINDINGS

Database(s)  
 EDR ID Number  
 EPA ID Number

11 WEST STREET (Continued)

S100145616

Reported to Dept: 10/02/89  
 CID: 14  
 Spill Cause: Tank Test Failure  
 Water Affected: Not reported  
 Spill Source: Commercial/Industrial  
 Spill Notifier: Tank Tester  
 Cleanup Ceased: / /  
 Cleanup Meets Standard: False  
 Last Inspection: / /  
 Recommended Penalty: Penalty Not Recommended  
 UST Involvement: False  
 Spill Class: Known release with minimal potential for fire or hazard. DEC Response.  
                   Willing Responsible Party. Corrective action taken.  
 Spill Closed Dt: 03/06/03  
 Remediation Phase: 0  
 Date Entered In Computer: 10/03/89  
 Spill Record Last Update: 03/19/03  
 Spille Namer: Not reported  
 Spiller Company: P. SHIMENTO TRUCKING INC.  
 Spiller Phone: (718) 389-0570  
 Spiller Extention: Not reported  
 Spiller Address: 11 WEST STREET  
 Spiller City,St,Zip: ZZ  
 Spiller County: 001  
 Spiller Contact: Not reported  
 Spiller Phone: Not reported  
 Spiller Extention: Not reported  
 DEC Region: 2  
 Program Number: 8906488  
 DER Facility ID: 134195  
 Site ID: 158803  
 Operable Unit ID: 934258  
 Operable Unit: 01  
 Material ID: 446899  
 Material Code: 0001  
 Material Name: #2 Fuel Oil  
 Case No.: Not reported  
 Material FA: Petroleum  
 Quantity: -1.00  
 Units: Pounds  
 Recovered: 0.00  
 Resource Affected: Groundwater  
 Oxygenate: False  
 Site ID: 158803  
 Spill Tank Test: 1536129  
 Tank Number: 015  
 Tank Size: 0  
 Test Method: 00  
 Leak Rate: 0.00  
 Gross Fail: Not reported  
 Modified By: Spills  
 Last Modified: 10/01/04  
 Test Method: Unknown  
 DEC Memo: Start DECRemark - 8906488 Prior to Sept, 2004 data translation this spill Lead  
                   DEC Field was "ADMIN.CLOSED" 03/06/2003 Closed Due To The Nature / Extent Of  
                   The Spill Report END DECRemark - 8906488  
 Remarks: Start CallerRemark - 8906488 4K PETROTITE.VISIBLE GROSS LEAK. TO REPAIR AND



Map ID  
Direction  
Distance  
Distance (ft.)  
Elevation    Site

MAP FINDINGS

Database(s)    EDR ID Number  
EPA ID Number

**11 WEST STREET (Continued)**

**S100145616**

RETEST.CLOSED DUE TO LACK OF ANY RECENT INFO- DOES NOT MEET ANY CLEAN UP  
REQUIREMENTS. END CallerRemark - 8906488

NY Spills:

Site ID: 158804  
Facility Addr2: Not reported  
Facility ID: 9614166  
Spill Number: 9614166  
Facility Type: ER  
SWIS: 2401  
Region of Spill: 2  
Investigator: CAENGELH  
Referred To: Not reported  
Spill Date: 03/06/97  
Reported to Dept: 03/06/97  
CID: 14  
Spill Cause: Unknown  
Water Affected: Not reported  
Spill Source: Commercial/Industrial  
Spill Notifier: Fire Department  
Cleanup Ceased: / /  
Cleanup Meets Std: False  
Last Inspection: / /  
Recommended Penalty: Penalty Not Recommended  
UST Trust: False  
Spill Class: Known release with minimal potential for fire or hazard. DEC Response.  
Willing Responsible Party. Corrective action taken.  
Spill Closed Dt: 02/12/03  
Remediation Phase: 0  
Date Entered In Computer: 03/06/97  
Spill Record Last Update: 02/12/03  
Spiller Name: UNKNOWN  
Spiller Company: CONSOLIDATED FREIGHTWAY  
Spiller Address: 11 WEST STREET  
Spiller City,St,Zip: BROOKLYN, NY  
Spiller Company: 001  
Spiller Phone: Not reported  
Contact Name: CHIEF DIV 11  
Contact Phone: (917) 769-0506  
DEC Region: 2  
Program Number: 9614166  
DER Facility ID: 134195  
Site ID: 158804  
Operable Unit ID: 1041702  
Operable Unit: 01  
Material ID: 339275  
Material Code: 0035A  
Material Name: NITRIC ACID  
Case No.: 07697372  
Material FA: Hazardous Material  
Quantity: 11.00  
Units: Gallons  
Recovered: 11.00  
Resource Affected: Soil  
Oxygenate: False  
DEC Memo: Start CallerRemark - 9614166 SPILL IS IN TRUCKING TERMINAL VERY LITTLE INFO AT  
THIS TIME HAZ MAT UNIT 84 ON THE WAY END CallerRemark - 9614166

Map ID  
Direction  
Distance  
Distance (ft.)  
Elevation    Site

MAP FINDINGS

Database(s)  
EDR ID Number  
EPA ID Number

**11 WEST STREET (Continued)**

**S100145616**

Remarks:        Start DECRemark - 9614166 Prior to Sept, 2004 data translation this spill Lead  
DEC Field was "ENGELHARDT" 2/12/2003 - Closed Due To The Nature / Extent Of The  
Spill Report END DECRemark - 9614166

NY Hist Spills:

Region of Spill:                    2  
Spill Number:                    9614166  
Investigator:                    ENGELHARDT  
Caller Name:                    Not reported  
Caller Agency:                    Not reported  
Caller Phone:                    Not reported  
Notifier Name:                    Not reported  
Notifier Agency:                    Not reported  
Notifier Phone:                    Not reported  
Spill Date/Time:                    03/06/1997 00:45  
Reported to Dept Date/Time:        03/06/97 01:22  
SWIS:                            61  
Spiller Name:                    CONSOLIDATED FREIGHTWAY  
Spiller Contact:                    UNKNOWN  
Spiller Phone:                    Not reported  
Spiller Contact:                    CHIEF DIV 11  
Spiller Phone:                    (917) 769-0506  
Spiller Address:                    11 WEST STREET  
Spiller City,St,Zip:                    BROOKLYN, NY  
Spill Cause:                    Unknown  
Reported to Dept:                    On Land  
Water Affected:                    Not reported  
Spill Source:                    01  
Spill Notifier:                    Fire Department  
PBS Number:                    Not reported  
Cleanup Ceased:                    / /  
Cleanup Meets Std:                    False  
Last Inspection:                    / /  
Recommended Penalty:                    Penalty Not Recommended  
Spiller Cleanup Dt:                    / /  
Enforcement Date:                    / /  
Invstgn Complete:                    / /  
UST Involvement:                    False  
Spill Class:                    Known release with minimal potential for fire or hazard. DEC Response.  
Willing Responsible Party. Corrective action taken.  
Spill Closed Dt:                    / /  
Corrective Action Plan Submitted:        / /  
Date Region Sent Summary to Central Office: / /  
Date Spill Entered In Computer Data File:    03/06/97  
Date Spill Entered In Computer Data File:    Not reported  
Update Date:                    03/07/97  
Is Updated:                    False  
PBS Number:                    Not reported  
Tank Number:                    Not reported  
Tank Size:                    Not reported  
Test Method:                    Not reported  
Leak Rate Failed Tank:                    Not reported  
Gross Leak Rate:                    Not reported  
Material Class Type:                    Nonpetroleum/Nonhazardous  
Quantity Spilled:                    11  
Unkonwn Quantity Spilled:                    False  
Units:                    Gallons

Map ID  
Direction  
Distance  
Distance (ft.)  
Elevation    Site

MAP FINDINGS

Database(s)  
EDR ID Number  
EPA ID Number

**11 WEST STREET (Continued)**

**S100145616**

Quantity Recovered: 11  
Unkonwn Quantity Recovered: False  
Material: NITRIC ACID  
Class Type: NITRIC ACID  
Times Material Entry In File: 0  
CAS Number: 07697372  
Last Date: Not reported  
DEC Remarks: Not reported  
Remark: SPILL IS IN TRUCKING TERMINAL VERY LITTLE INFO AT THIS TIME HAZ MAT UNIT 84 ON THE WAY

**HIST LTANKS:**

Region of Spill: 2  
Spill Number: 8906488  
Investigator: BATTISTA  
Caller Name: Not reported  
Caller Agency: Not reported  
Caller Phone: Not reported  
Caller Extension: Not reported  
Notifier Name: Not reported  
Notifier Agency: Not reported  
Notifier Phone: Not reported  
Notifier Extension: Not reported  
Spill Date: 10/02/1989  
Spill Time: 13:45  
Reported to Department Date: 10/02/89  
Reported to Department Time: 15:13  
SWIS: 61  
Spiller Contact: Not reported  
Spiller Phone: Not reported  
Spiller Extention: Not reported  
Spiller Name: P. SHIMENTO TRUCKING INC.  
Spiller Address: 11 WEST STREET  
Spiller City,St,Zip: Not reported  
Facility Contact: Not reported  
Facility Phone: (718) 389-0570  
Facility Extention: Not reported  
Spill Cause: Tank Test Failure  
Resource Affectd: Groundwater  
Water Affected: Not reported  
Spill Source: Other Commercial/Industrial  
Spill Notifier: Tank Tester  
PBS Number: 2-032816  
Cleanup Ceased: / /  
Cleanup Meets Standard: False  
Last Inspection: / /  
Recommended Penalty: Penalty Not Recommended  
Spiller Cleanup Date: / /  
Enforcement Date: / /  
Investigation Complete: / /  
UST Involvement: False  
Spill Class: Known release with minimal potential for fire or hazard. DEC Response.  
Willing Responsible Party. Corrective action taken.  
Spill Closed Dt: / /  
Date Region Sent Summary to Central Office: / /  
Corrective Action Plan Submitted: / /  
Date Spill Entered In Computer Data File: 10/03/89

Map ID  
Direction  
Distance  
Distance (ft.)  
Elevation

MAP FINDINGS

11 WEST STREET (Continued)

EDR ID Number  
EPA ID Number

Database(s)

S100145616

Time Spill Entered In Computer Data File: Not reported  
Spill Record Last Update: 07/18/96  
Is Updated: False  
PBS Number: Not reported  
Tank Number: 015  
Tank Size: 0  
Test Method: Not reported  
Leak Rate Failed Tank: 0.00  
Gross Leak Rate: Not reported  
Material Class Type: Petroleum  
Quantity Spilled: -1  
Unkonwn Quantity Spilled: False  
Units: Pounds  
Quantity Recovered: 0  
Unkonwn Quantity Recovered: False  
Material: #2 FUEL OIL  
Class Type: #2 FUEL OIL  
Times Material Entry In File: 24464  
CAS Number: Not reported  
Last Date: 19941207  
DEC Remarks: Not reported  
Spill Cause: 4K PETROTITE.VISIBLE GROSS LEAK. TO REPAIR AND RETEST.

AB195  
ENE  
1/8-1/4  
1282 ft.

CORZO CONTRACTING CO INC  
190 BANKER STREET  
BROOKLYN, NY 11222

UST  
AST  
HIST UST

U000394646  
N/A

Site 6 of 7 in cluster AB

Relative:  
Equal

UST:

Actual:  
10 ft.

UST:

Facility Id: 2-085251  
Region: STATE  
Expiration Date: 06/24/08  
Renewal Date: / /  
Total Capacity: 0  
Facility Type: Not reported  
Mailing Company: CORZO CONTRACTING CO. INC.  
Mailing Title: Not reported  
Mailing Contact: JAMES M. LEMA  
Mailing Address: 78 RICHFIELD STREET  
Mailing Address 2: Not reported  
Mailing City: PLAINVIEW  
Mailing State: NY  
Mailing Zip Code: 11803  
Mailing Phone No: (516) 349-0061  
Mailing Email: Not reported  
Owner Title: Not reported  
Owner Name: Not reported  
Owner Address: 78 RICHFIELD STREET  
Owner Address 2: Not reported  
Owner State: NY  
Owner Zip Code: 11803  
Owner Phone: (516) 349-0061  
Owner Company: CORZO MAINTENANCE CO INC.  
Emergency Contact: JAMES M LEMA  
Emergency Phone: (917) 417-3227

Map ID  
Direction  
Distance  
Distance (ft.)  
Elevation

MAP FINDINGS

**CORZO CONTRACTING CO INC (Continued)**

EDR ID Number  
EPA ID Number

Database(s)

**U000394646**

Operator: CORZO CONTRACTING CO INC  
Operator Phone: (718) 349-3580  
Owner City: PLANIVIEW  
Owner Sub Type: Corporate or Commercial  
UTM X: 588236.14878  
UTM Y: 4508719.59138  
Site Type Name: Other  
Site Type Status: Unregulated  
Comments: Not reported

Program Type: PBS

Tank Number: 001  
Tank Location Name: Underground  
Tank Status: Closed - Removed  
Tank Model: Not reported  
Pipe Model: Not reported  
Active Status: Inactive  
Install Date: / /  
Capacity Gallons: 3000  
Material Name: #2 Fuel Oil  
Percentage: 100.00  
Tank Type Name: Steel/Carbon Steel/Iron  
Tank Internal Protection: None  
Tank Internal Protection 1: None  
Tank Internal Protection 2: Not reported  
Pipe Location Name: No Piping  
Pipe Type Name: Galvanized Steel  
Pipe External Protection 1: None  
Pipe External Protection 2: Not reported  
Tank Secondary Containment 1: Other  
Tank Secondary Containment 2: Not reported  
Pipe Secondary Containment: Not reported  
Tank Leak Detection 1: None  
Tank Leak Detection 2: Not reported  
Pipe Leak Detection 1: Not reported  
Pipe Leak Detection 2: Not reported  
Type Of Overfill Prevention 1: Product Level Gauge (A/G)  
Type Of Overfill Prevention 2: Not reported  
Dispenser Method: Suction  
Spill Prevention: Not reported  
Tightness Test Method: Testing Not Required  
Date Tested: / /  
Next Test Date: / /  
Date Tank Closed: 01/01/93

AST:

AST:

Region: STATE  
Facility Id: 2-085251  
UTM X: 588236.14878  
UTM Y: 4508719.59138  
Expiration Date: 06/24/08  
Renewal Date: / /  
Total Capacity: 0  
Facility Type: Not reported

Map ID  
Direction  
Distance  
Distance (ft.)  
Elevation    Site

MAP FINDINGS

Database(s)  
EDR ID Number  
EPA ID Number

**CORZO CONTRACTING CO INC (Continued)**

**U000394646**

Site Type Name: Other  
Site Type Status: Unregulated  
Mailing Company: CORZO CONTRACTING CO. INC.  
Mailing Title: Not reported  
Mailing Contact: JAMES M. LEMA  
Mailing Address: 78 RICHFIELD STREET  
Mailing Address 2: Not reported  
Mailing City: PLAINVIEW  
Mailing State: NY  
Mailing Zip Code: 11803  
Mailing Phone No: (516) 349-0061  
Mailing Email: Not reported  
Owner Title: Not reported  
Owner Name: Not reported  
Owner Address: 78 RICHFIELD STREET  
Owner Address 2: Not reported  
Owner State: NY  
Owner Zip Code: 11803  
Owner Phone: (516) 349-0061  
Owner Company: CORZO MAINTENANCE CO INC.  
Emergency Contact: JAMES M LEMA  
Emergency Phone: (917) 417-3227  
Operator: CORZO CONTRACTING CO INC  
Operator Phone: (718) 349-3580  
Owner City: PLAINVIEW  
Owner Sub Type: Corporate or Commercial  
Program Type: PBS

Tank Number: 100  
Tank Location Name: Aboveground - in contact with soil  
Tank Status: Closed - Removed  
Tank Model: Not reported  
Pipe Model: Not reported  
Active Status: Inactive  
Install Date: / /  
Capacity Gallons: 3000  
Material Name: Empty  
Percentage: 100.00  
Tank Type Name: Steel/Carbon Steel/Iron  
Tank Internal Protection: None  
Tank Internal Protection 1: Painted/Asphalt Coating  
Tank Internal Protection 2: Not reported  
Pipe Location Name: Underground/On-ground  
Pipe Type Name: Steel/Carbon Steel/Iron  
Pipe External Protection 1: Painted/Asphalt Coating  
Pipe External Protection 2: Not reported  
Tank Secondary Containment 1: None  
Tank Secondary Containment 2: Not reported  
Pipe Secondary Containment: Not reported  
Tank Leak Detection 1: None  
Tank Leak Detection 2: Not reported  
Pipe Leak Detection 1: Not reported  
Pipe Leak Detection 2: Not reported  
Type Of Overfill Prevention 1: None  
Type Of Overfill Prevention 2: Not reported  
Dispenser Method: Not reported  
Spill Prevention: Not reported

Map ID  
Direction  
Distance  
Distance (ft.)  
Elevation

MAP FINDINGS

**CORZO CONTRACTING CO INC (Continued)**

EDR ID Number  
EPA ID Number

Database(s)

**U000394646**

Tightness Test Method: Testing Not Required  
Date Tested: / /  
Next Test Date: / /  
Date Tank Closed: 05/17/03

**HIST UST:**

PBS Number: 2-085251  
SPDES Number: Not reported  
Emergency Contact: HARNDEN INC  
Emergency Telephone: (718) 383-6700  
Operator: HARNDEN INC  
Operator Telephone: (718) 383-6700  
Owner Name: HARNDEN INC  
Owner Address: 190 BANKER ST  
Owner City,St,Zip: BROOKLYN, NY 11222  
Owner Telephone: (718) 383-6700  
Owner Type: Not reported  
Owner Subtype: Not reported  
Mailing Name: ELSNER ENG.  
Mailing Address: 475 FAME AVE.  
Mailing Address 2: Not reported  
Mailing City,St,Zip: HANOVER, PENN 17331  
Mailing Contact: Not reported  
Mailing Telephone: (000) 000-0000  
Owner Mark: First Owner  
Facility Status: 2 - Unregulated by PBS (the total capacity is less than 1,101 gallons)  
and Subpart 360-14.  
Facility Addr2: 190 BANKER ST  
SWIS ID: 6101  
Old PBS Number: Not reported  
Facility Type: Not reported  
Inspected Date: Not reported  
Inspector: Not reported  
Inspection Result: Not reported  
Federal ID: Not reported  
Certification Flag: False  
Certification Date: 08/28/1987  
Expiration Date: 08/28/1992  
Renew Flag: False  
Renewal Date: Not reported  
Total Capacity: 0  
FAMT: True  
Facility Screen: Minor Data Missing  
Owner Screen: Minor Data Missing  
Tank Screen: 0  
Dead Letter: False  
CBS Number: Not reported  
Town or City: NEW YORK CITY  
County Code: 61  
Town or City: 01  
Region: 2  
  
Tank Id: 001  
Tank Location: UNDERGROUND  
Tank Status: Closed-Removed  
Install Date: Not reported  
Capacity (gals): 3000

Map ID  
Direction  
Distance  
Distance (ft.)  
Elevation

MAP FINDINGS

**CORZO CONTRACTING CO INC (Continued)**

EDR ID Number  
EPA ID Number

Database(s)

**U000394646**

Product Stored: NOS 1,2, OR 4 FUEL OIL  
Tank Type: Steel/carbon steel  
Tank Internal: Not reported  
Tank External: Not reported  
Pipe Location: Not reported  
Pipe Type: GALVANIZED STEEL  
Pipe Internal: Not reported  
Pipe External: Not reported  
Second Containment: Other  
Leak Detection: None  
Overfill Prot: Product Level Gauge  
Dispenser: Suction  
Date Tested: Not reported  
Next Test Date: Not reported  
Missing Data for Tank: Minor Data Missing  
Date Closed: 01/01/1993  
Test Method: Not reported  
Deleted: False  
Updated: True  
Lat/long: Not reported

**AB196  
ENE  
1/8-1/4  
1282 ft.**

**CORZO CONTRACTING CO INC  
190 BANKER STREET  
BROOKLYN, NY 0**

**SWF/LF S105842426  
N/A**

**Site 7 of 7 in cluster AB**

**Relative:  
Equal**

SWF/LF:

**Actual:  
10 ft.**

Flag: INACTIVE  
Secondary Addr: Not reported  
Region Code: 2  
Phone Number: 7183493580  
Owner Name: Corzo Contracting Co Inc  
Owner Type: Not reported  
Owner Address: 190 Banker Street  
Owner Addr2: Not reported  
Owner City,St,Zip: Brooklyn, NY 11222  
Owner Email: Not reported  
Owner Phone: 7183493580  
Contact Name: Not reported  
Contact Address: Not reported  
Contact Addr2: Not reported  
Contact City,St,Zip: Not reported  
Contact Email: Not reported  
Contact Phone: Not reported  
Activity Desc: Landfill - industrial/commercial  
Activity Number: 24WE1  
Active: No  
East Coordinate: Not reported  
North Coordinate: Not reported  
Accuracy Code: Not reported  
Regulatory Status: Registration  
Waste Type: Asphalt;Concrete;Brick;Soil (Clean)  
Authorization #: None  
Authorization Date: Not reported  
Expiration Date: Not reported



Map ID  
Direction  
Distance  
Distance (ft.)  
Elevation

MAP FINDINGS

Site

Database(s)

EDR ID Number  
EPA ID Number

**AA197**  
**East**  
**1/8-1/4**  
**1287 ft.**

**NASH METALWARE CO.**  
**1 NASSAU AVE.**  
**BROOKLYN, NY 11222**

**CBS AST**  
**LTANKS**  
**CBS**

**S104073387**  
**N/A**

**Site 2 of 4 in cluster AA**

**Relative:**  
**Higher**

**Actual:**  
**14 ft.**

CBS AST:

CBS Number: 2-000025  
Region: STATE  
ICS Number: 2-125091  
PBS Number: Not reported  
MOSF Number: Not reported  
Telephone: (718) 922-9777  
Facility Town: NEW YORK CITY  
Operator: BEN CLARK  
Emrgncy Contact: STEPHANIE EISENBERG  
Emrgncy Phone: (212) 431-8660  
Expiration Date: 03/17/1997  
Owner Name: NASH METALWARE CO.  
Owner Address: 1 NASSAU AVE.  
Owner City,St,Zip: BROOKLYN, NY 11222  
Owner Telephone: (718) 384-1500  
Owner type: Corporate/Commercial  
Facility Type: MANUFACTURING  
Mail Name: NASH METALWARE CO.  
Mail Contact Addr: 1 NASSAU AVE.  
Mail Contact Addr2: Not reported  
Mail Contact Contact: STEPHANIE EISENBERG  
Mail Contact City,St,Zip: BROOKLYN, NY 11222  
Mail Phone: (718) 384-1500  
SPDES Number: Not reported  
Facility Status: ACTIVE FACILITY  
Owner Sub Type: Not reported

Tank Id: 001  
Date Entered: 03/17/1989  
Capacity (Gal): 500  
Chemical: Trichloroethene  
Tank Closed: 00/00  
Tank Status: 0  
Tank Type: Steel/carbon steel  
Install Date: 06/83  
Certified Date: 03/20/1995  
CAS Number: 79016  
Substance: Single Hazardous Substance on DEC List  
Tank Location: ABOVEGROUND  
Intrnl Protection: None  
Extrnl Protection: None  
Pipe Location: Aboveground  
Pipe Type: STEEL/IRON  
Pipe Internal: None  
Pipe External: 0  
Pipe Containment: None  
Tank Containment: None  
Leak Detection: Other  
Overfill Protection: High Level Alarm  
Haz Percent: 100  
Total Tanks: 0  
Tank Secret: False

Map ID  
Direction  
Distance  
Distance (ft.)  
Elevation

MAP FINDINGS

**NASH METALWARE CO. (Continued)**

EDR ID Number  
EPA ID Number

Database(s)

**S104073387**

Last Test: Not reported  
Due Date: Not reported  
Tank Error Status: No Missing Data  
SWIS Code: 6101  
Lat/Long: Not reported  
Pipe Flag: False  
Federal ID: Not reported  
Is Updated: F  
Renew Date: 04/19/93  
Is it There: F  
Deliquent: F  
Date Expired: 03/17/95  
Owner Mark: 1  
Certificate Needs to be Printed: False  
Fiscal Amt for Registration Fee Correct: True  
Renewal Has Been Printed for Facility: True  
Pre-Printed Renewal App Last Printed: 10/09/1998  
Total Capacity of All Active Tanks(gal): 0

**LTANKS:**

Site ID: 332794  
Spill Date: 10/22/04  
Facility Addr2: Not reported  
Facility ID: 0408142  
Program Number: 0408142  
SWIS: 2401  
Region of Spill: 2  
Investigator: BKFALVEY  
Referred To: Not reported  
Reported to Dept: 10/22/04  
CID: 14  
Spill Cause: Tank Test Failure  
Water Affected: Not reported  
Spill Source: Commercial/Industrial  
Spill Notifier: Tank Tester  
Cleanup Ceased: / /  
Cleanup Meets Standard: False  
Last Inspection: / /  
Recommended Penalty: Penalty Not Recommended  
UST Involvement: False  
Spill Class: Known release with minimal potential for fire or hazard. DEC Response.  
Willing Responsible Party. Corrective action taken.  
Spill Closed Dt: / /  
Remediation Phase: 1  
Date Entered In Computer: 10/22/04  
Spill Record Last Update: 11/03/06  
Spille Namer: STEHPANIE EISENBERG  
Spiller Company: Not reported  
Spiller Phone: (718) 384-1500  
Spiller Extention: Not reported  
Spiller Address: 1 NASSAU AVE  
Spiller City,St,Zip: BROOKLYN, NY  
Spiller County: 001  
Spiller Contact: STEHPANIE EISENBERG  
Spiller Phone: (718) 384-1500  
Spiller Extention: Not reported  
DEC Region: 2

Map ID  
Direction  
Distance  
Distance (ft.)  
Elevation

MAP FINDINGS

**NASH METALWARE CO. (Continued)**

EDR ID Number  
EPA ID Number

Database(s)

**S104073387**

Program Number: 0408142  
DER Facility ID: 15779  
Site ID: Not reported  
Operable Unit ID: Not reported  
Operable Unit: Not reported  
Material ID: Not reported  
Material Code: Not reported  
Material Name: Not reported  
Case No.: Not reported  
Material FA: Not reported  
Quantity: Not reported  
Units: Not reported  
Recovered: Not reported  
Resource Affected: Not reported  
Oxygenate: Not reported  
Site ID: 332794  
Spill Tank Test: 1548276  
Tank Number: 1  
Tank Size: 10000  
Test Method: 03  
Leak Rate: 0.00  
Gross Fail: Not reported  
Modified By: Watchdog  
Last Modified: 10/22/04  
Test Method: Horner EZ Check I or II  
DEC Memo: Start DECRemark - 0408142 8/05-Spoke with A-1 Crown leak. Will get back to me with the owner information. 9/05-Spoke to Stephanie Eisenberg. tank is no longer in use. Will send in paperwork. S. Scharf 4/06- Called stepahnie Eisenberg- reminded her to send in the paperwork that tanks is empty and building now uses gas. 9/14/06 called Stephanie Eisenberg (owner) - left message. bf 9/21/06 ttf letter sent to S. Eisenberg. bf END DECRemark - 0408142  
Remarks: Start CallerRemark - 0408142 PBS No: 2-333166 END CallerRemark - 0408142

CBS:  
CBS Number: 2-000025  
Program Type: CBS  
Dec Region: 2  
Expiration Date: N/A  
UTMX: 0.0000  
UTMY: 0.0000

**AA198**  
**East**  
**1/8-1/4**  
**1287 ft.**

**NASH METAL WARE CO, INC**  
**1 NASSAU AVENUE**  
**BROOKLYN, NY 11222**

**UST** **U001840125**  
**HIST UST** **N/A**

**Site 3 of 4 in cluster AA**

**Relative:**  
**Higher**

UST:

**Actual:**  
**14 ft.**

UST:

Facility Id: 2-333166  
Region: STATE  
Expiration Date: 07/15/08  
Renewal Date: / /  
Total Capacity: 10000  
Facility Type: Not reported  
Mailing Company: EISENBERG, STEPHANIE

Map ID  
 Direction  
 Distance  
 Distance (ft.)  
 Elevation    Site

MAP FINDINGS

Database(s)  
 EDR ID Number  
 EPA ID Number

**NASH METAL WARE CO, INC (Continued)**

**U001840125**

Mailing Title: Not reported  
 Mailing Contact: Not reported  
 Mailing Address: 1 NASSAU AVENUE  
 Mailing Address 2: Not reported  
 Mailing City: BROOKLYN  
 Mailing State: NY  
 Mailing Zip Code: 11222  
 Mailing Phone No: (718) 384-1500  
 Mailing Email: Not reported  
 Owner Title: Not reported  
 Owner Name: Not reported  
 Owner Address: 1 NASSAU AVE  
 Owner Address 2: Not reported  
 Owner State: NY  
 Owner Zip Code: 11222  
 Owner Phone: (718) 384-1500  
 Owner Company: EISENBERG, STEPHANIE  
 Emergency Contact: COASTAL PETROLEUM TANK CO  
 Emergency Phone: (212) 475-4263  
 Operator: JOHN DI FALCO  
 Operator Phone: (718) 384-1500  
 Owner City: BROOKLYN  
 Owner Sub Type: Corporate or Commercial  
 UTM X: 588304.00863  
 UTM Y: 4508454.87388  
 Site Type Name: Manufacturing (Other than Chemical)/Processing  
 Site Type Status: Active  
 Comments: Duplicated registr. at 2-361364 which was deleted on 07/09/93

Program Type: PBS

Tank Number: 001  
 Tank Location Name: Underground  
 Tank Status: In Service  
 Tank Model: Not reported  
 Pipe Model: Not reported  
 Active Status: Active  
 Install Date: / /  
 Capacity Gallons: 10000  
 Material Name: #2 Fuel Oil  
 Percentage: 100.00  
 Tank Type Name: Steel/Carbon Steel/Iron  
 Tank Internal Protection: None  
 Tank Internal Protection 1: None  
 Tank Internal Protection 2: Not reported  
 Pipe Location Name: No Piping  
 Pipe Type Name: Steel/Carbon Steel/Iron  
 Pipe External Protection 1: None  
 Pipe External Protection 2: Not reported  
 Tank Secondary Containment 1: None  
 Tank Secondary Containment 2: Not reported  
 Pipe Secondary Containment: Not reported  
 Tank Leak Detection 1: None  
 Tank Leak Detection 2: Not reported  
 Pipe Leak Detection 1: Exempt Suction Piping  
 Pipe Leak Detection 2: Not reported  
 Type Of Overfill Prevention 1: Product Level Gauge (A/G)

Map ID  
 Direction  
 Distance  
 Distance (ft.)  
 Elevation    Site

MAP FINDINGS

Database(s)  
 EDR ID Number  
 EPA ID Number

**NASH METAL WARE CO, INC (Continued)**

**U001840125**

Type Of Overfill Prevention 2:    Not reported  
 Dispenser Method:                    Suction  
 Spill Prevention:                      Not reported  
 Tightness Test Method:               Horner EZ Check I or II  
 Date Tested:                            09/22/99  
 Next Test Date:                        09/22/04  
 Date Tank Closed:                     / /

**HIST UST:**

PBS Number:                            2-333166  
 SPDES Number:                        Not reported  
 Emergency Contact:                   COASTAL PETROLEUM TANK CO  
 Emergency Telephone:                (212) 475-4263  
 Operator:                                JOHN DI FALCO  
 Operator Telephone:                  (718) 384-1500  
 Owner Name:                            EISENBERG, STEPHANIE  
 Owner Address:                        1 NASSAU AV  
 Owner City,St,Zip:                   BKLN, NY 11222  
 Owner Telephone:                    (718) 384-1500  
 Owner Type:                            Not reported  
 Owner Subtype:                        Not reported  
 Mailing Name:                          EISENBERG, STEPHANIE  
 Mailing Address:                       1 NASSAU AV  
 Mailing Address 2:                    Not reported  
 Mailing City,St,Zip:                  BKLN, NY 11222  
 Mailing Contact:                       Not reported  
 Mailing Telephone:                   (718) 384-1500  
 Owner Mark:                            First Owner  
 Facility Status:                        1 - Active PBS facility, i.e. total capacity of the PBS tanks is  
                                                  greater than 1,100 gallons, regardless if Subpart 360-14 tanks exist  
                                                  or not at the facility.  
 Facility Addr2:                          1 NASSAU AV  
 SWIS ID:                                6101  
 Old PBS Number:                       Not reported  
 Facility Type:                           Not reported  
 Inspected Date:                        Not reported  
 Inspector:                               Not reported  
 Inspection Result:                    Not reported  
 Federal ID:                              Not reported  
 Certification Flag:                      False  
 Certification Date:                    05/15/2000  
 Expiration Date:                       07/28/2003  
 Renew Flag:                              False  
 Renewal Date:                          Not reported  
 Total Capacity:                        10000  
 FAMT:                                      True  
 Facility Screen:                        Minor Data Missing  
 Owner Screen:                          Minor Data Missing  
 Tank Screen:                            Minor Data Missing  
 Dead Letter:                            False  
 CBS Number:                            Not reported  
 Town or City:                           NEW YORK CITY  
 County Code:                            61  
 Town or City:                            01  
 Region:                                    2  
 Tank Id:                                   001

Map ID  
Direction  
Distance  
Distance (ft.)  
Elevation

MAP FINDINGS

**NASH METAL WARE CO, INC (Continued)**

EDR ID Number  
EPA ID Number

**U001840125**

Tank Location: UNDERGROUND  
Tank Status: In Service  
Install Date: Not reported  
Capacity (gals): 10000  
Product Stored: NOS 1,2, OR 4 FUEL OIL  
Tank Type: Steel/carbon steel  
Tank Internal: Not reported  
Tank External: Not reported  
Pipe Location: Not reported  
Pipe Type: STEEL/IRON  
Pipe Internal: Not reported  
Pipe External: Not reported  
Second Containment: None  
Leak Detection: None  
Overfill Prot: Product Level Gauge  
Dispenser: Suction  
Date Tested: 09/22/1999  
Next Test Date: 09/22/2004  
Missing Data for Tank: Minor Data Missing  
Date Closed: Not reported  
Test Method: Horner EZ Check  
Deleted: False  
Updated: True  
Lat/long: Not reported

**AA199**  
**East**  
**1/8-1/4**  
**1287 ft.**

**NASHMATEL WARE**  
**1 NASSAU AVE**  
**BROOKLYN, NY 11222**

**FINDS**  
**NY MANIFEST**  
**RCRA-NonGen**

**1000242734**  
**NYD001338631**

**Site 4 of 4 in cluster AA**

**Relative:**  
**Higher**

**FINDS:**  
Other Pertinent Environmental Activity Identified at Site

**Actual:**  
**14 ft.**

AFS (Aerometric Information Retrieval System (AIRS) Facility Subsystem) replaces the former Compliance Data System (CDS), the National Emission Data System (NEDS), and the Storage and Retrieval of Aerometric Data (SAROAD). AFS is the national repository for information concerning airborne pollution in the United States. AFS is used to track emissions and compliance data from industrial plants. AFS data are utilized by states to prepare State Implementation Plans to comply with regulatory programs and by EPA as an input for the estimation of total national emissions. AFS is undergoing a major redesign to support facility operating permits required under Title V of the Clean Air Act.

NJ-NJEMS (New Jersey - New Jersey Environmental Management System). The Department of Environmental Protection (NJDEP) manages large databases of environmental information in this integrated system.

RCRAInfo is a national information system that supports the Resource Conservation and Recovery Act (RCRA) program through the tracking of events and activities related to facilities that generate, transport, and treat, store, or dispose of hazardous waste. RCRAInfo allows RCRA program staff to track the notification, permit, compliance, and corrective action activities required under RCRA.

Map ID  
Direction  
Distance  
Distance (ft.)  
Elevation

MAP FINDINGS

**NASHMATEL WARE (Continued)**

EDR ID Number  
EPA ID Number

Database(s)

**1000242734**

NY MANIFEST:

Document ID:	NJA0173458
Manifest Status:	Completed copy
Trans1 State ID:	NJDEP#S06
Trans2 State ID:	NJDEP#806
Generator Ship Date:	860814
Trans1 Recv Date:	860814
Trans2 Recv Date:	860815
TSD Site Recv Date:	860815
Part A Recv Date:	860820
Part B Recv Date:	860822
Generator EPA ID:	NYD001338631
Trans1 EPA ID:	NJD981138324
Trans2 EPA ID:	NJD981138324
TSDF ID:	NJD002454544
Waste Code:	F001 - UNKNOWN
Quantity:	00330
Units:	G - Gallons (liquids only)* (8.3 pounds)
Number of Containers:	006
Container Type:	DM - Metal drums, barrels
Handling Method:	R Material recovery of more than 75 percent of the total material.
Specific Gravity:	100
Year:	86
Manifest Tracking Num:	Not reported
Import Ind:	Not reported
Export Ind:	Not reported
Discr Quantity Ind:	Not reported
Discr Type Ind:	Not reported
Discr Residue Ind:	Not reported
Discr Partial Reject Ind:	Not reported
Discr Full Reject Ind:	Not reported
Manifest Ref Num:	Not reported
Alt Fac RCRA Id:	Not reported
Alt Fac Sign Date:	Not reported
Mgmt Method Type Code:	Not reported
EPA ID:	NYD001338631
Facility Name:	NASH METALWARE CO
Facility Address:	1 NASSAU AVE
Facility City:	BROOKLYN
Facility Address 2:	Not reported
Country:	USA
County:	KI
Mailing Name:	NASH METALWARE CO
Mailing Contact:	NASH METALWARE CO
Mailing Address:	1 NASSAU AVENUE
Mailing Address 2:	Not reported
Mailing City:	BROOKLYN
Mailing State:	NY
Mailing Zip:	Not reported
Mailing Zip4:	Not reported
Mailing Country:	USA
Mailing Phone:	212-384-1500
Document ID:	NYA4170870
Manifest Status:	Completed after the designated time period for a TSDF to get a copy to the DEC
Trans1 State ID:	23000-GU
Trans2 State ID:	Not reported

Map ID  
Direction  
Distance  
Distance (ft.)  
Elevation

MAP FINDINGS

**NASHMATEL WARE (Continued)**

EDR ID Number  
EPA ID Number

Database(s)

**1000242734**

Generator Ship Date: 870722  
Trans1 Recv Date: 870722  
Trans2 Recv Date: Not reported  
TSD Site Recv Date: 870723  
Part A Recv Date: 870831  
Part B Recv Date: 870803  
Generator EPA ID: NYD001338631  
Trans1 EPA ID: NYD057722258  
Trans2 EPA ID: Not reported  
TSDF ID: NYD057722258  
Waste Code: F001 - UNKNOWN  
Quantity: 00275  
Units: G - Gallons (liquids only)\* (8.3 pounds)  
Number of Containers: 005  
Container Type: DF - Fiberboard or plastic drums (glass)  
Handling Method: R Material recovery of more than 75 percent of the total material.  
Specific Gravity: 100  
Year: 87  
Manifest Tracking Num: Not reported  
Import Ind: Not reported  
Export Ind: Not reported  
Discr Quantity Ind: Not reported  
Discr Type Ind: Not reported  
Discr Residue Ind: Not reported  
Discr Partial Reject Ind: Not reported  
Discr Full Reject Ind: Not reported  
Manifest Ref Num: Not reported  
Alt Fac RCRA Id: Not reported  
Alt Fac Sign Date: Not reported  
Mgmt Method Type Code: Not reported  
EPA ID: NYD001338631  
Facility Name: NASH METALWARE CO  
Facility Address: 1 NASSAU AVE  
Facility City: BROOKLYN  
Facility Address 2: Not reported  
Country: USA  
County: KI  
Mailing Name: NASH METALWARE CO  
Mailing Contact: NASH METALWARE CO  
Mailing Address: 1 NASSAU AVENUE  
Mailing Address 2: Not reported  
Mailing City: BROOKLYN  
Mailing State: NY  
Mailing Zip: Not reported  
Mailing Zip4: Not reported  
Mailing Country: USA  
Mailing Phone: 212-384-1500  
  
Document ID: NJA0009765  
Manifest Status: Completed after the designated time period for a TSDF to get a copy to the DEC  
Trans1 State ID: JA-195NJS  
Trans2 State ID: Not reported  
Generator Ship Date: 850326  
Trans1 Recv Date: 850326  
Trans2 Recv Date: Not reported  
TSD Site Recv Date: 850326  
Part A Recv Date: 850405



Map ID  
Direction  
Distance  
Distance (ft.)  
Elevation    Site

MAP FINDINGS

Database(s)  
EDR ID Number  
EPA ID Number

**NASHMATEL WARE (Continued)**

**1000242734**

Part B Recv Date: 850523  
Generator EPA ID: NYD001338631  
Trans1 EPA ID: NJD048810279  
Trans2 EPA ID: Not reported  
TSDF ID: NJD048810279  
Waste Code: F001 - UNKNOWN  
Quantity: 00050  
Units: G - Gallons (liquids only)\* (8.3 pounds)  
Number of Containers: 001  
Container Type: DM - Metal drums, barrels  
Handling Method: R Material recovery of more than 75 percent of the total material.  
Specific Gravity: 100  
Year: 85  
Manifest Tracking Num: Not reported  
Import Ind: Not reported  
Export Ind: Not reported  
Discr Quantity Ind: Not reported  
Discr Type Ind: Not reported  
Discr Residue Ind: Not reported  
Discr Partial Reject Ind: Not reported  
Discr Full Reject Ind: Not reported  
Manifest Ref Num: Not reported  
Alt Fac RCRA Id: Not reported  
Alt Fac Sign Date: Not reported  
Mgmt Method Type Code: Not reported  
EPA ID: NYD001338631  
Facility Name: NASH METALWARE CO  
Facility Address: 1 NASSAU AVE  
Facility City: BROOKLYN  
Facility Address 2: Not reported  
Country: USA  
County: KI  
Mailing Name: NASH METALWARE CO  
Mailing Contact: NASH METALWARE CO  
Mailing Address: 1 NASSAU AVENUE  
Mailing Address 2: Not reported  
Mailing City: BROOKLYN  
Mailing State: NY  
Mailing Zip: Not reported  
Mailing Zip4: Not reported  
Mailing Country: USA  
Mailing Phone: 212-384-1500

**RCRA-NonGen:**

Date form received by agency: 01/01/2006  
Facility name: NASHMATEL WARE  
Facility address: 1 NASSAU AVE  
BROOKLYN, NY 112223115  
EPA ID: NYD001338631  
Mailing address: NASSAU AVE  
BROOKLYN, NY 11222  
Contact: -  
Contact address: NASSAU AVE  
BROOKLYN, NY 11222  
Contact country: US  
Contact telephone: Not reported  
Contact email: Not reported

Map ID  
Direction  
Distance  
Distance (ft.)  
Elevation

MAP FINDINGS

**NASHMATEL WARE (Continued)**

EDR ID Number  
EPA ID Number

Database(s)

**1000242734**

EPA Region: 02  
Land type: Facility is not located on Indian land. Additional information is not known.  
Classification: Non-Generator  
Description: Handler: Non-Generators do not presently generate hazardous waste

Handler accessibility indicator: Transferred to the program or state equivalent.

Handler Activities Summary:

U.S. importer of hazardous waste: Unknown  
Mixed waste (haz. and radioactive): Unknown  
Recycler of hazardous waste: No  
Transporter of hazardous waste: No  
Treater, storer or disposer of HW: No  
Underground injection activity: No  
On-site burner exemption: Unknown  
Furnace exemption: Unknown  
Used oil fuel burner: No  
Used oil processor: No  
User oil refiner: No  
Used oil fuel marketer to burner: No  
Used oil Specification marketer: No  
Used oil transfer facility: No  
Used oil transporter: No  
Off-site waste receiver: Commercial status unknown

Historical Generators:

Date form received by agency: 07/08/1999  
Facility name: NASHMATEL WARE  
Classification: Not a generator, verified

Date form received by agency: 12/07/1984  
Facility name: NASHMATEL WARE  
Classification: Large Quantity Generator

Violation Status: No violations found

Evaluation Action Summary:

Evaluation date: 09/01/1999  
Evaluation: COMPLIANCE EVALUATION INSPECTION ON-SITE  
Area of violation: Not reported  
Date achieved compliance: Not reported  
Evaluation lead agency: EPA

Evaluation date: 12/11/1992  
Evaluation: COMPLIANCE EVALUATION INSPECTION ON-SITE  
Area of violation: Not reported  
Date achieved compliance: Not reported  
Evaluation lead agency: EPA

Map ID  
Direction  
Distance  
Distance (ft.)  
Elevation

MAP FINDINGS

Site

Database(s)

EDR ID Number  
EPA ID Number

**U200**  
**NNE**  
**1/8-1/4**  
**1312 ft.**

**W. H. CHRISTIAN & SONS INC**  
**31 FRANKLIN ST**  
**BROOKLYN, NY 11222**

**UST**  
**HIST UST**

**U000416953**  
**N/A**

**Site 11 of 13 in cluster U**

**Relative:**  
**Equal**

UST:

**Actual:**  
**10 ft.**

UST:

Facility Id: 2-233439  
Region: STATE  
Expiration Date: 07/07/97  
Renewal Date: / /  
Total Capacity: 0  
Facility Type: Not reported  
Mailing Company: W H CHRISTIAN & SONS INC  
Mailing Title: Not reported  
Mailing Contact: WILLIAM CHIRSTIAN  
Mailing Address: 22-28 FRANKLIN STREET  
Mailing Address 2: Not reported  
Mailing City: BROOKLYN  
Mailing State: NY  
Mailing Zip Code: 11222  
Mailing Phone No: (718) 389-7000  
Mailing Email: Not reported  
Owner Title: Not reported  
Owner Name: Not reported  
Owner Address: 22-28 FRANKLIN ST  
Owner Address 2: Not reported  
Owner State: NY  
Owner Zip Code: 11222  
Owner Phone: (718) 389-7000  
Owner Company: W. H. CHRISTIAN & SONS, INC.  
Emergency Contact: GABRIEL LEONI  
Emergency Phone: (718) 345-3891  
Operator: Not reported  
Operator Phone: (718) 389-7000  
Owner City: BROOKLYN  
Owner Sub Type: Corporate or Commercial  
UTM X: 588074.78411  
UTM Y: 4508867.23659  
Site Type Name: Other  
Site Type Status: Unregulated  
Comments: Not reported

Program Type: PBS

Tank Number: 001  
Tank Location Name: Underground  
Tank Status: Closed - Removed  
Tank Model: Not reported  
Pipe Model: Not reported  
Active Status: Inactive  
Install Date: / /  
Capacity Gallons: 550  
Material Name: Gasoline  
Percentage: 100.00  
Tank Type Name: Steel/Carbon Steel/Iron  
Tank Internal Protection: None  
Tank Internal Protection 1: None

Map ID  
Direction  
Distance  
Distance (ft.)  
Elevation    Site

MAP FINDINGS

Database(s)  
EDR ID Number  
EPA ID Number

**W. H. CHRISTIAN & SONS INC (Continued)**

**U000416953**

Tank Internal Protection 2: Not reported  
Pipe Location Name: Underground/On-ground  
Pipe Type Name: Steel/Carbon Steel/Iron  
Pipe External Protection 1: None  
Pipe External Protection 2: Not reported  
Tank Secondary Containment 1: None  
Tank Secondary Containment 2: Not reported  
Pipe Secondary Containment: Not reported  
Tank Leak Detection 1: None  
Tank Leak Detection 2: Not reported  
Pipe Leak Detection 1: Not reported  
Pipe Leak Detection 2: Not reported  
Type Of Overfill Prevention 1: None  
Type Of Overfill Prevention 2: Not reported  
Dispenser Method: Suction  
Spill Prevention: Not reported  
Tightness Test Method: Testing Not Required  
Date Tested: / /  
Next Test Date: / /  
Date Tank Closed: 11/01/97

Tank Number: 002  
Tank Location Name: Underground  
Tank Status: Closed - Removed  
Tank Model: Not reported  
Pipe Model: Not reported  
Active Status: Inactive  
Install Date: / /  
Capacity Gallons: 550  
Material Name: Gasoline  
Percentage: 100.00  
Tank Type Name: Steel/Carbon Steel/Iron  
Tank Internal Protection: None  
Tank Internal Protection 1: None  
Tank Internal Protection 2: Not reported  
Pipe Location Name: Underground/On-ground  
Pipe Type Name: Steel/Carbon Steel/Iron  
Pipe External Protection 1: None  
Pipe External Protection 2: Not reported  
Tank Secondary Containment 1: None  
Tank Secondary Containment 2: Not reported  
Pipe Secondary Containment: Not reported  
Tank Leak Detection 1: None  
Tank Leak Detection 2: Not reported  
Pipe Leak Detection 1: Not reported  
Pipe Leak Detection 2: Not reported  
Type Of Overfill Prevention 1: None  
Type Of Overfill Prevention 2: Not reported  
Dispenser Method: Suction  
Spill Prevention: Not reported  
Tightness Test Method: Testing Not Required  
Date Tested: / /  
Next Test Date: / /  
Date Tank Closed: 11/01/97

Map ID  
Direction  
Distance  
Distance (ft.)  
Elevation    Site

MAP FINDINGS

Database(s)  
EDR ID Number  
EPA ID Number

**W. H. CHRISTIAN & SONS INC (Continued)**

**U000416953**

Tank Number: 003  
Tank Location Name: Underground  
Tank Status: Closed - Removed  
Tank Model: Not reported  
Pipe Model: Not reported  
Active Status: Inactive  
Install Date: / /  
Capacity Gallons: 550  
Material Name: Gasoline  
Percentage: 100.00  
Tank Type Name: Steel/Carbon Steel/Iron  
Tank Internal Protection: None  
Tank Internal Protection 1: None  
Tank Internal Protection 2: Not reported  
Pipe Location Name: Underground/On-ground  
Pipe Type Name: Steel/Carbon Steel/Iron  
Pipe External Protection 1: None  
Pipe External Protection 2: Not reported  
Tank Secondary Containment 1: None  
Tank Secondary Containment 2: Not reported  
Pipe Secondary Containment: Not reported  
Tank Leak Detection 1: None  
Tank Leak Detection 2: Not reported  
Pipe Leak Detection 1: Not reported  
Pipe Leak Detection 2: Not reported  
Type Of Overfill Prevention 1: None  
Type Of Overfill Prevention 2: Not reported  
Dispenser Method: Suction  
Spill Prevention: Not reported  
Tightness Test Method: Testing Not Required  
Date Tested: / /  
Next Test Date: / /  
Date Tank Closed: 11/01/97

Tank Number: 004  
Tank Location Name: Underground  
Tank Status: Closed - Removed  
Tank Model: Not reported  
Pipe Model: Not reported  
Active Status: Inactive  
Install Date: / /  
Capacity Gallons: 550  
Material Name: Gasoline  
Percentage: 100.00  
Tank Type Name: Steel/Carbon Steel/Iron  
Tank Internal Protection: None  
Tank Internal Protection 1: None  
Tank Internal Protection 2: Not reported  
Pipe Location Name: Underground/On-ground  
Pipe Type Name: Steel/Carbon Steel/Iron  
Pipe External Protection 1: None  
Pipe External Protection 2: Not reported  
Tank Secondary Containment 1: None  
Tank Secondary Containment 2: Not reported  
Pipe Secondary Containment: Not reported  
Tank Leak Detection 1: None

Map ID  
Direction  
Distance  
Distance (ft.)  
Elevation    Site

MAP FINDINGS

Database(s)  
EDR ID Number  
EPA ID Number

**W. H. CHRISTIAN & SONS INC (Continued)**

**U000416953**

Tank Leak Detection 2: Not reported  
Pipe Leak Detection 1: Not reported  
Pipe Leak Detection 2: Not reported  
Type Of Overfill Prevention 1: None  
Type Of Overfill Prevention 2: Not reported  
Dispenser Method: Suction  
Spill Prevention: Not reported  
Tightness Test Method: Testing Not Required  
Date Tested: / /  
Next Test Date: / /  
Date Tank Closed: 11/01/97

Tank Number: 005  
Tank Location Name: Underground  
Tank Status: Closed - Removed  
Tank Model: Not reported  
Pipe Model: Not reported  
Active Status: Inactive  
Install Date: / /  
Capacity Gallons: 550  
Material Name: Gasoline  
Percentage: 100.00  
Tank Type Name: Steel/Carbon Steel/Iron  
Tank Internal Protection: None  
Tank Internal Protection 1: None  
Tank Internal Protection 2: Not reported  
Pipe Location Name: Underground/On-ground  
Pipe Type Name: Steel/Carbon Steel/Iron  
Pipe External Protection 1: None  
Pipe External Protection 2: Not reported  
Tank Secondary Containment 1: None  
Tank Secondary Containment 2: Not reported  
Pipe Secondary Containment: Not reported  
Tank Leak Detection 1: None  
Tank Leak Detection 2: Not reported  
Pipe Leak Detection 1: Not reported  
Pipe Leak Detection 2: Not reported  
Type Of Overfill Prevention 1: None  
Type Of Overfill Prevention 2: Not reported  
Dispenser Method: Suction  
Spill Prevention: Not reported  
Tightness Test Method: Testing Not Required  
Date Tested: / /  
Next Test Date: / /  
Date Tank Closed: 11/01/97

Tank Number: 006  
Tank Location Name: Underground  
Tank Status: Closed - Removed  
Tank Model: Not reported  
Pipe Model: Not reported  
Active Status: Inactive  
Install Date: / /  
Capacity Gallons: 550  
Material Name: Gasoline

Map ID  
Direction  
Distance  
Distance (ft.)  
Elevation    Site

MAP FINDINGS

Database(s)  
EDR ID Number  
EPA ID Number

**W. H. CHRISTIAN & SONS INC (Continued)**

**U000416953**

Percentage: 100.00  
Tank Type Name: Steel/Carbon Steel/Iron  
Tank Internal Protection: None  
Tank Internal Protection 1: None  
Tank Internal Protection 2: Not reported  
Pipe Location Name: Underground/On-ground  
Pipe Type Name: Steel/Carbon Steel/Iron  
Pipe External Protection 1: None  
Pipe External Protection 2: Not reported  
Tank Secondary Containment 1: None  
Tank Secondary Containment 2: Not reported  
Pipe Secondary Containment: Not reported  
Tank Leak Detection 1: None  
Tank Leak Detection 2: Not reported  
Pipe Leak Detection 1: Not reported  
Pipe Leak Detection 2: Not reported  
Type Of Overfill Prevention 1: None  
Type Of Overfill Prevention 2: Not reported  
Dispenser Method: Suction  
Spill Prevention: Not reported  
Tightness Test Method: Testing Not Required  
Date Tested: / /  
Next Test Date: / /  
Date Tank Closed: 11/01/97

Tank Number: 007  
Tank Location Name: Underground  
Tank Status: Closed - Removed  
Tank Model: Not reported  
Pipe Model: Not reported  
Active Status: Inactive  
Install Date: / /  
Capacity Gallons: 550  
Material Name: Gasoline  
Percentage: 100.00  
Tank Type Name: Steel/Carbon Steel/Iron  
Tank Internal Protection: None  
Tank Internal Protection 1: None  
Tank Internal Protection 2: Not reported  
Pipe Location Name: Underground/On-ground  
Pipe Type Name: Steel/Carbon Steel/Iron  
Pipe External Protection 1: None  
Pipe External Protection 2: Not reported  
Tank Secondary Containment 1: None  
Tank Secondary Containment 2: Not reported  
Pipe Secondary Containment: Not reported  
Tank Leak Detection 1: None  
Tank Leak Detection 2: Not reported  
Pipe Leak Detection 1: Not reported  
Pipe Leak Detection 2: Not reported  
Type Of Overfill Prevention 1: None  
Type Of Overfill Prevention 2: Not reported  
Dispenser Method: Suction  
Spill Prevention: Not reported  
Tightness Test Method: Testing Not Required  
Date Tested: / /

Map ID  
Direction  
Distance  
Distance (ft.)  
Elevation

MAP FINDINGS

**W. H. CHRISTIAN & SONS INC (Continued)**

EDR ID Number  
EPA ID Number

Database(s)

**U000416953**

Next Test Date: / /  
Date Tank Closed: 11/01/97

**HIST UST:**

PBS Number: 2-233439  
SPDES Number: Not reported  
Emergency Contact: GABRIEL LEONI  
Emergency Telephone: (718) 345-3891  
Operator: W H CHRISTIAN & SONS INC  
Operator Telephone: (718) 389-7000  
Owner Name: W H CHRISTIAN & SONS INC  
Owner Address: 22-28 FRANKLIN ST  
Owner City,St,Zip: BROOKLYN, NY 11222  
Owner Telephone: (718) 389-7000  
Owner Type: Corporate/Commercial  
Owner Subtype: Not reported  
Mailing Name: W H CHRISTIAN & SONS INC  
Mailing Address: 22-28 FRANKLIN STREET  
Mailing Address 2: Not reported  
Mailing City,St,Zip: BROOKLYN, NY 11222  
Mailing Contact: WILLIAM CHIRSTIAN  
Mailing Telephone: (718) 389-7000  
Owner Mark: First Owner  
Facility Status: 2 - Unregulated by PBS (the total capacity is less than 1,101 gallons)  
and Subpart 360-14.  
Facility Addr2: 31 FRANKLIN ST  
SWIS ID: 6101  
Old PBS Number: Not reported  
Facility Type: OTHER  
Inspected Date: Not reported  
Inspector: Not reported  
Inspection Result: Not reported  
Federal ID: Not reported  
Certification Flag: False  
Certification Date: 06/22/1992  
Expiration Date: 07/07/1997  
Renew Flag: False  
Renewal Date: Not reported  
Total Capacity: 0  
FAMT: True  
Facility Screen: No Missing Data  
Owner Screen: No Missing Data  
Tank Screen: 0  
Dead Letter: False  
CBS Number: Not reported  
Town or City: NEW YORK CITY  
County Code: 61  
Town or City: 01  
Region: 2  
  
Tank Id: 001  
Tank Location: UNDERGROUND  
Tank Status: Closed-Removed  
Install Date: Not reported  
Capacity (gals): 550  
Product Stored: UNLEADED GASOLINE  
Tank Type: Steel/carbon steel



Map ID  
Direction  
Distance  
Distance (ft.)  
Elevation

MAP FINDINGS

**W. H. CHRISTIAN & SONS INC (Continued)**

EDR ID Number  
EPA ID Number

Database(s)

**U000416953**

Tank Internal: Not reported  
Tank External: Not reported  
Pipe Location: Underground  
Pipe Type: STEEL/IRON  
Pipe Internal: None  
Pipe External: None  
Second Containment: None  
Leak Detection: None  
Overfill Prot: None  
Dispenser: Suction  
Date Tested: Not reported  
Next Test Date: Not reported  
Missing Data for Tank: Minor Data Missing  
Date Closed: 11/01/1997  
Test Method: Not reported  
Deleted: False  
Updated: True  
Lat/long: Not reported

Tank Id: 002  
Tank Location: UNDERGROUND  
Tank Status: Closed-Removed  
Install Date: Not reported  
Capacity (gals): 550  
Product Stored: UNLEADED GASOLINE  
Tank Type: Steel/carbon steel  
Tank Internal: None  
Tank External: None  
Pipe Location: Underground  
Pipe Type: STEEL/IRON  
Pipe Internal: None  
Pipe External: None  
Second Containment: None  
Leak Detection: None  
Overfill Prot: None  
Dispenser: Suction  
Date Tested: Not reported  
Next Test Date: Not reported  
Missing Data for Tank: No Missing Data  
Date Closed: 11/01/1997  
Test Method: Not reported  
Deleted: False  
Updated: True  
Lat/long: Not reported

Tank Id: 003  
Tank Location: UNDERGROUND  
Tank Status: Closed-Removed  
Install Date: Not reported  
Capacity (gals): 550  
Product Stored: UNLEADED GASOLINE  
Tank Type: Steel/carbon steel  
Tank Internal: None  
Tank External: None  
Pipe Location: Underground

Map ID  
Direction  
Distance  
Distance (ft.)  
Elevation

MAP FINDINGS

**W. H. CHRISTIAN & SONS INC (Continued)**

EDR ID Number  
EPA ID Number

Database(s)

**U000416953**

Pipe Type: STEEL/IRON  
Pipe Internal: None  
Pipe External: None  
Second Containment: None  
Leak Detection: None  
Overfill Prot: None  
Dispenser: Suction  
Date Tested: Not reported  
Next Test Date: Not reported  
Missing Data for Tank: No Missing Data  
Date Closed: 11/01/1997  
Test Method: Not reported  
Deleted: False  
Updated: True  
Lat/long: Not reported

Tank Id: 004  
Tank Location: UNDERGROUND  
Tank Status: Closed-Removed  
Install Date: Not reported  
Capacity (gals): 550  
Product Stored: UNLEADED GASOLINE  
Tank Type: Steel/carbon steel  
Tank Internal: None  
Tank External: None  
Pipe Location: Underground  
Pipe Type: STEEL/IRON  
Pipe Internal: None  
Pipe External: None  
Second Containment: None  
Leak Detection: None  
Overfill Prot: None  
Dispenser: Suction  
Date Tested: Not reported  
Next Test Date: Not reported  
Missing Data for Tank: No Missing Data  
Date Closed: 11/01/1997  
Test Method: Not reported  
Deleted: False  
Updated: True  
Lat/long: Not reported

Tank Id: 005  
Tank Location: UNDERGROUND  
Tank Status: Closed-Removed  
Install Date: Not reported  
Capacity (gals): 550  
Product Stored: UNLEADED GASOLINE  
Tank Type: Steel/carbon steel  
Tank Internal: None  
Tank External: None  
Pipe Location: Underground  
Pipe Type: STEEL/IRON  
Pipe Internal: None  
Pipe External: None

Map ID  
Direction  
Distance  
Distance (ft.)  
Elevation

MAP FINDINGS

**W. H. CHRISTIAN & SONS INC (Continued)**

EDR ID Number  
EPA ID Number

Database(s)

**U000416953**

Second Containment: None  
Leak Detection: None  
Overfill Prot: None  
Dispenser: Suction  
Date Tested: Not reported  
Next Test Date: Not reported  
Missing Data for Tank: No Missing Data  
Date Closed: 11/01/1997  
Test Method: Not reported  
Deleted: False  
Updated: True  
Lat/long: Not reported

Tank Id: 006  
Tank Location: UNDERGROUND  
Tank Status: Closed-Removed  
Install Date: Not reported  
Capacity (gals): 550  
Product Stored: UNLEADED GASOLINE  
Tank Type: Steel/carbon steel  
Tank Internal: None  
Tank External: None  
Pipe Location: Underground  
Pipe Type: STEEL/IRON  
Pipe Internal: None  
Pipe External: None  
Second Containment: None  
Leak Detection: None  
Overfill Prot: None  
Dispenser: Suction  
Date Tested: Not reported  
Next Test Date: Not reported  
Missing Data for Tank: No Missing Data  
Date Closed: 11/01/1997  
Test Method: Not reported  
Deleted: False  
Updated: True  
Lat/long: Not reported

Tank Id: 007  
Tank Location: UNDERGROUND  
Tank Status: Closed-Removed  
Install Date: Not reported  
Capacity (gals): 550  
Product Stored: UNLEADED GASOLINE  
Tank Type: Steel/carbon steel  
Tank Internal: None  
Tank External: None  
Pipe Location: Underground  
Pipe Type: STEEL/IRON  
Pipe Internal: None  
Pipe External: None  
Second Containment: None  
Leak Detection: None  
Overfill Prot: None

Map ID  
Direction  
Distance  
Distance (ft.)  
Elevation

MAP FINDINGS

W. H. CHRISTIAN & SONS INC (Continued)

EDR ID Number  
EPA ID Number

U000416953

Dispenser: Suction  
Date Tested: Not reported  
Next Test Date: Not reported  
Missing Data for Tank: No Missing Data  
Date Closed: 11/01/1997  
Test Method: Not reported  
Deleted: False  
Updated: True  
Lat/long: Not reported

U201  
NNE  
1/8-1/4  
1312 ft.

WH CHRISTIAN & SONS  
31 FRANKLIN ST  
BROOKLYN, NY

LTANKS  
HIST LTANKS

S102960155  
N/A

Site 12 of 13 in cluster U

Relative:  
Equal

Actual:  
10 ft.

LTANKS:

Site ID: 81346  
Spill Date: 12/10/97  
Facility Addr2: Not reported  
Facility ID: 9710386  
Program Number: 9710386  
SWIS: 2401  
Region of Spill: 2  
Investigator: TOMASELLO  
Referred To: Not reported  
Reported to Dept: 12/10/97  
CID: 14  
Spill Cause: Tank Failure  
Water Affected: Not reported  
Spill Source: Commercial/Industrial  
Spill Notifier: Other  
Cleanup Ceased: / /  
Cleanup Meets Standard: False  
Last Inspection: / /  
Recommended Penalty: Penalty Not Recommended  
UST Involvement: True  
Spill Class: Known release that creates potential for fire or hazard. DEC Response.  
Willing Responsible Party. Corrective action taken.  
Spill Closed Dt: 03/03/03  
Remediation Phase: 0  
Date Entered In Computer: 12/10/97  
Spill Record Last Update: 03/03/03  
Spiller Namer: BOB  
Spiller Company: WH CHRISTIAN & SONS  
Spiller Phone: (718) 389-7000  
Spiller Extention: 227  
Spiller Address: 31 FRANKLIN ST  
Spiller City,St,Zip: BROOKLYN, NY  
Spiller County: 001  
Spiller Contact: ROBERT KONZELMAN  
Spiller Phone: (718) 389-7000  
Spiller Extention: Not reported  
DEC Region: 2  
Program Number: 9710386  
DER Facility ID: 75275  
Site ID: 81346  
Operable Unit ID: 1056759

Map ID  
Direction  
Distance  
Distance (ft.)  
Elevation

MAP FINDINGS

Site

Database(s)

EDR ID Number  
EPA ID Number

**WH CHRISTIAN & SONS (Continued)**

**S102960155**

Operable Unit: 01  
Material ID: 328688  
Material Code: 0009  
Material Name: Gasoline  
Case No.: Not reported  
Material FA: Petroleum  
Quantity: 0.00  
Units: Gallons  
Recovered: 0.00  
Resource Affected: Soil  
Oxygenate: False  
Site ID: Not reported  
Spill Tank Test: Not reported  
Tank Number: Not reported  
Tank Size: Not reported  
Test Method: Not reported  
Leak Rate: Not reported  
Gross Fail: Not reported  
Modified By: Not reported  
Last Modified: Not reported  
Test Method: Not reported  
DEC Memo: Not reported  
Remarks: Start CallerRemark - 9710386 during tank removal contaminated soil found END  
CallerRemark - 9710386

**HIST LTANKS:**

Region of Spill: 2  
Spill Number: 9710386  
Investigator: TOMASELLO  
Caller Name: Not reported  
Caller Agency: Not reported  
Caller Phone: Not reported  
Caller Extension: Not reported  
Notifier Name: Not reported  
Notifier Agency: Not reported  
Notifier Phone: Not reported  
Notifier Extension: Not reported  
Spill Date: 12/10/1997  
Spill Time: 08:00  
Reported to Department Date: 12/10/97  
Reported to Department Time: 13:08  
SWIS: 61  
Spiller Contact: ROBERT KONZELMAN  
Spiller Phone: (718) 389-7000  
Spiller Extension: Not reported  
Spiller Name: WH CHRISTIAN & SONS  
Spiller Address: 31 FRANKLIN ST  
Spiller City,St,Zip: BROOKLYN, NY  
Facility Contact: BOB  
Facility Phone: (718) 389-7000  
Facility Extension: 227  
Spill Cause: Tank Failure  
Resource Affectd: On Land  
Water Affected: Not reported  
Spill Source: Other Commercial/Industrial  
Spill Notifier: Other  
PBS Number: Not reported

Map ID  
Direction  
Distance  
Distance (ft.)  
Elevation

MAP FINDINGS

WH CHRISTIAN & SONS (Continued)

EDR ID Number  
EPA ID Number

Database(s)

S102960155

Cleanup Ceased: / /  
Cleanup Meets Standard: False  
Last Inspection: / /  
Recommended Penalty: Penalty Not Recommended  
Spiller Cleanup Date: / /  
Enforcement Date: / /  
Investigation Complete: / /  
UST Involvement: True  
Spill Class: Known release that creates potential for fire or hazard. DEC Response.  
Willing Responsible Party. Corrective action taken.  
Spill Closed Dt: / /  
Date Region Sent Summary to Central Office: / /  
Corrective Action Plan Submitted: / /  
Date Spill Entered In Computer Data File: 12/10/97  
Time Spill Entered In Computer Data File: Not reported  
Spill Record Last Update: 12/15/97  
Is Updated: False  
PBS Number: Not reported  
Tank Number: Not reported  
Tank Size: Not reported  
Test Method: Not reported  
Leak Rate Failed Tank: Not reported  
Gross Leak Rate: Not reported  
Material Class Type: Petroleum  
Quantity Spilled: 0  
Unkonwn Quantity Spilled: True  
Units: Gallons  
Quantity Recovered: 0  
Unkonwn Quantity Recovered: False  
Material: GASOLINE  
Class Type: GASOLINE  
Times Material Entry In File: 21329  
CAS Number: Not reported  
Last Date: 19940929  
DEC Remarks: Not reported  
Spill Cause: during tank removal contaminated soil found

U202 W H CHRISTIAN & SONS INC  
NNE 31 FRANKLIN ST  
1/8-1/4 BROOKLYN, NY 11222  
1312 ft.

FINDS 1001215590  
RCRA-NonGen NYR000047563

Relative:  
Equal

Site 13 of 13 in cluster U

FINDS:  
Other Pertinent Environmental Activity Identified at Site

Actual:  
10 ft.

RCRAInfo is a national information system that supports the Resource Conservation and Recovery Act (RCRA) program through the tracking of events and activities related to facilities that generate, transport, and treat, store, or dispose of hazardous waste. RCRAInfo allows RCRA program staff to track the notification, permit, compliance, and corrective action activities required under RCRA.

RCRA-NonGen:  
Date form received by agency: 01/01/2006  
Facility name: W H CHRISTIAN & SONS INC

Map ID  
Direction  
Distance  
Distance (ft.)  
Elevation

MAP FINDINGS

Site

Database(s)

EDR ID Number  
EPA ID Number

**W H CHRISTIAN & SONS INC (Continued)**

**1001215590**

Facility address: 31 FRANKLIN ST  
BROOKLYN, NY 112222007  
EPA ID: NYR000047563  
Mailing address: FRANKLIN ST  
BROOKLYN, NY 11222  
Contact: -  
Contact address: FRANKLIN ST  
BROOKLYN, NY 11222  
Contact country: US  
Contact telephone: Not reported  
Contact email: Not reported  
EPA Region: 02  
Land type: Facility is not located on Indian land. Additional information is not known.  
Classification: Non-Generator  
Description: Handler: Non-Generators do not presently generate hazardous waste

Handler accessibility indicator: Transferred to the program or state equivalent.

**Handler Activities Summary:**

U.S. importer of hazardous waste: Unknown  
Mixed waste (haz. and radioactive): Unknown  
Recycler of hazardous waste: No  
Transporter of hazardous waste: No  
Treater, storer or disposer of HW: No  
Underground injection activity: No  
On-site burner exemption: Unknown  
Furnace exemption: Unknown  
Used oil fuel burner: No  
Used oil processor: No  
Used oil refiner: No  
Used oil fuel marketer to burner: No  
Used oil Specification marketer: No  
Used oil transfer facility: No  
Used oil transporter: No  
Off-site waste receiver: Commercial status unknown

**Historical Generators:**

Date form received by agency: 07/08/1999  
Facility name: W H CHRISTIAN & SONS INC  
Classification: Not a generator, verified

Date form received by agency: 12/08/1997  
Facility name: W H CHRISTIAN & SONS INC  
Classification: Small Quantity Generator

Violation Status: No violations found

**Evaluation Action Summary:**

Evaluation date: 07/06/1999  
Evaluation: COMPLIANCE EVALUATION INSPECTION ON-SITE  
Area of violation: Not reported  
Date achieved compliance: Not reported  
Evaluation lead agency: EPA

Evaluation date: 08/17/1998  
Evaluation: COMPLIANCE EVALUATION INSPECTION ON-SITE  
Area of violation: Not reported

Map ID  
Direction  
Distance  
Distance (ft.)  
Elevation

MAP FINDINGS

W H CHRISTIAN & SONS INC (Continued)

EDR ID Number  
EPA ID Number

1001215590

Date achieved compliance: Not reported  
Evaluation lead agency: EPA

W203 LOT 10,TAXBLOCK 2304  
SSE 136 NORTH 10 STREET  
1/8-1/4 BROOKLYN, NY 11211  
1313 ft.

E DESIGNATION S108076190  
N/A

Relative:  
Higher

Site 7 of 8 in cluster W

Actual:  
28 ft.

E DESIGNATION:

Tax Lot(s): 10  
E-No: E-138  
Effective Date: 5/11/2005  
Satisfaction Date: Not reported  
Ceqr Number: 04DCP003K  
Ulurp Number: 050110 ZRK, 050111 ZMK, 050415 MMK, 040416 MMK, 040417 MMK, 040418 MMK, 050110 (A) ZRK, 050111 (A) ZMK  
Zoning Map No: 12c, 12d, 13a, 13b  
Description: Underground Gasoline Storage Tanks\* Testing Protocol  
Description 2: Not reported  
Borough Code: BK  
Community District: 301  
Census Tract: 517  
Census Block: 2003  
School District: 14  
City Council District: 33  
Fire Company: E229  
Health Area: 30  
Police Precinct: 094  
Zone District 1: R6A  
Zone District 2: Not reported  
Commercial Overlay1: Not reported  
Commercial Overlay2: Not reported  
Special Purpose District1: Not reported  
Special Purpose District2: Not reported  
All Components1: R6A  
All Components2: Not reported  
Split Boundary Indicator: N  
Building Class: F4  
Land Use Category: 06  
Number of Easements: 0  
Owner, Type of Code: P  
Owner Name: C&L TRADING USA INC  
Lot Area: 000004375  
Total Building Floor Area: 00000005833  
Commercial Floor Area: 00000005833  
Office Floor Area: 00000001458  
Retail Floor Area: 00000000000  
Garage Floor Area: 00000000000  
Storage Floor Area: 00000000000  
Factory Floor Area: 00000004375  
Other Floor Area: 00000000000  
Floor Area,Total Bld Source Code7  
Number of Buildings: 00001  
Number of Floors: 002.00  
Residential Units: 00000  
Non and Residential Units: 00001  
Lot Frontage: 0043.75  
Lot Depth: 0100.00



Map ID  
Direction  
Distance  
Distance (ft.)  
Elevation

MAP FINDINGS

LOT 10,TAXBLOCK 2304 (Continued)

EDR ID Number  
EPA ID Number

Database(s)

S108076190

Building Frontage:	0043.75
Building Depth:	0100.00
Proximity Code:	0
Irregular Lot Code:	N
Lot Type:	5
Basement Type Grade:	5
Land Assessed Value:	00000025965
Total Assessed Value:	00000076500
Land Exempt Value:	00000000000
Total Exempt Value:	00000026550
Year Built:	1930
Year Built Code:	E
Year Altered1:	1997
Year Altered2:	0000
Historic District Name:	Not reported
Landmark Name:	Not reported
Built Floor Area Ratio-Far:	0001.33
Maximum Allowable Far:	03.00
Borough Code:	3
Borough Tax Block And Lot:	3023040010
Condominium Number:	00000
Census Tract 2:	0517
X Coordinate:	0996168
Y Coordinate:	0201534
Zoning Map:	12C
Sanborn Map:	304 014
Tax Map:	30804
E Designation No:	E-138
Date of RPAD Data:	11/2005
Date of DCAS Data:	01/2006
Date of Zoning Data:	11/2005
Date of Major Property Data:	11/2005
Date of Landmark Data:	12/2005
Date of Base Map Data:	01/2006
Date of Mass Appraisal Data:	11/2005
Date of Political and Adm Data:	08/2005
Pluto-Base Map Indicator:	1
Tax Lot(s):	10
E-No:	E-138
Effective Date:	5/11/2005
Satisfaction Date:	Not reported
Ceqr Number:	04DCP003K
Ulurp Number:	050110 ZRK, 050111 ZMK, 050415 MMK, 040416 MMK, 040417 MMK, 040418 MMK, 050110 (A) ZRK, 050111 (A) ZMK
Zoning Map No:	12c, 12d, 13a, 13b
Description:	Window Wall Attenuation & Alternate Ventilation
Description 2:	Not reported
Borough Code:	BK
Community District:	301
Census Tract:	517
Census Block:	2003
School District:	14
City Council District:	33
Fire Company:	E229
Health Area:	30
Police Precinct:	094

Map ID  
Direction  
Distance  
Distance (ft.)  
Elevation

MAP FINDINGS

LOT 10,TAXBLOCK 2304 (Continued)

EDR ID Number  
EPA ID Number

Database(s)

S108076190

Zone District 1: R6A  
Zone District 2: Not reported  
Commercial Overlay1: Not reported  
Commercial Overlay2: Not reported  
Special Purpose District1: Not reported  
Special Purpose District2: Not reported  
All Components1: R6A  
All Components2: Not reported  
Split Boundary Indicator: N  
Building Class: F4  
Land Use Category: 06  
Number of Easements: 0  
Owner, Type of Code: P  
Owner Name: C&L TRADING USA INC  
Lot Area: 000004375  
Total Building Floor Area: 00000005833  
Commercial Floor Area: 00000005833  
Office Floor Area: 00000001458  
Retail Floor Area: 00000000000  
Garage Floor Area: 00000000000  
Storage Floor Area: 00000000000  
Factory Floor Area: 00000004375  
Other Floor Area: 00000000000  
Floor Area,Total Bld Source Code7  
Number of Buildings: 00001  
Number of Floors: 002.00  
Residential Units: 00000  
Non and Residential Units: 00001  
Lot Frontage: 0043.75  
Lot Depth: 0100.00  
Building Frontage: 0043.75  
Building Depth: 0100.00  
Proximity Code: 0  
Irregular Lot Code: N  
Lot Type: 5  
Basement Type Grade: 5  
Land Assessed Value: 00000025965  
Total Assessed Value: 00000076500  
Land Exempt Value: 00000000000  
Total Exempt Value: 00000026550  
Year Built: 1930  
Year Built Code: E  
Year Altered1: 1997  
Year Altered2: 0000  
Historic District Name: Not reported  
Landmark Name: Not reported  
Built Floor Area Ratio-Far: 0001.33  
Maximum Allowable Far: 03.00  
Borough Code: 3  
Borough Tax Block And Lot: 3023040010  
Condominium Number: 00000  
Census Tract 2: 0517  
X Coordinate: 0996168  
Y Coordinate: 0201534  
Zoning Map: 12C  
Sanborn Map: 304 014  
Tax Map: 30804

Map ID  
Direction  
Distance  
Distance (ft.)  
Elevation

MAP FINDINGS

LOT 10,TAXBLOCK 2304 (Continued)

EDR ID Number  
EPA ID Number

Database(s)

S108076190

E Designation No: E-138  
Date of RPAD Data: 11/2005  
Date of DCAS Data: 01/2006  
Date of Zoning Data: 11/2005  
Date of Major Property Data: 11/2005  
Date of Landmark Data: 12/2005  
Date of Base Map Data: 01/2006  
Date of Mass Appraisal Data: 11/2005  
Date of Political and Adm Data: 08/2005  
Pluto-Base Map Indicator: 1

W204  
SSE  
1/8-1/4  
1313 ft.

NATIONAL PAPER STOCK, INC.  
136 NORTH 10TH STREET  
BROOKLYN, NY 11211

SWF/LF S105841743  
N/A

Site 8 of 8 in cluster W

Relative:  
Higher

SWF/LF:

Actual:  
28 ft.

Flag: INACTIVE  
Secondary Addr: Not reported  
Region Code: 2  
Phone Number: 7180000000  
Owner Name: Not reported  
Owner Type: Not reported  
Owner Address: Not reported  
Owner Addr2: Not reported  
Owner City,St,Zip: Not reported  
Owner Email: Not reported  
Owner Phone: Not reported  
Contact Name: LOU MANZIONE; OWNER  
Contact Address: Not reported  
Contact Addr2: Not reported  
Contact City,St,Zip: Not reported  
Contact Email: Not reported  
Contact Phone: Not reported  
Activity Desc: Transfer station - regulated  
Activity Number: 24T91  
Active: No  
East Coordinate: 590200  
North Coordinate: 4506000  
Accuracy Code: Not reported  
Regulatory Status: Not reported  
Waste Type: Not reported  
Authorization #: 2-6104-00184  
Authorization Date: Not reported  
Expiration Date: Not reported

Map ID  
Direction  
Distance  
Distance (ft.)  
Elevation

MAP FINDINGS

	Site	Database(s)	EDR ID Number EPA ID Number
<b>AC205</b> <b>NE</b> <b>1/4-1/2</b> <b>1324 ft.</b>	<b>X</b> <b>211 BANKER STREET</b> <b>BROOKLYN, NY</b>  <b>Site 1 of 3 in cluster AC</b>	<b>LTANKS</b>	<b>S105998453</b> <b>N/A</b>
<b>Relative:</b> <b>Equal</b>	<b>LTANKS:</b>		
<b>Actual:</b> <b>10 ft.</b>	Site ID: 110211		
	Spill Date: 03/20/03		
	Facility Addr2: Not reported		
	Facility ID: 0212557		
	Program Number: 0212557		
	SWIS: 2401		
	Region of Spill: 2		
	Investigator: CESAUYER		
	Referred To: Not reported		
	Reported to Dept: 03/20/03		
	CID: 14		
	Spill Cause: Tank Test Failure		
	Water Affected: Not reported		
	Spill Source: Commercial/Industrial		
	Spill Notifier: Responsible Party		
	Cleanup Ceased: / /		
	Cleanup Meets Standard: False		
	Last Inspection: / /		
	Recommended Penalty: Penalty Not Recommended		
	UST Involvement: False		
	Spill Class: Known release that creates potential for fire or hazard. DEC Response.		
	Willing Responsible Party. Corrective action taken.		
	Spill Closed Dt: 05/26/05		
	Remediation Phase: 0		
	Date Entered In Computer: 03/20/03		
	Spill Record Last Update: 05/26/05		
	Spille Namer: Not reported		
	Spiller Company: SAME		
	Spiller Phone: Not reported		
	Spiller Extention: Not reported		
	Spiller Address: Not reported		
	Spiller City,St,Zip: NN		
	Spiller County: 999		
	Spiller Contact: BOB		
	Spiller Phone: (718) 389-7000		
	Spiller Extention: 227		
	DEC Region: 2		
	Program Number: 0212557		
	DER Facility ID: 96623		
	Site ID: 110211		
	Operable Unit ID: 866012		
	Operable Unit: 01		
	Material ID: 512290		
	Material Code: 0001		
	Material Name: #2 Fuel Oil		
	Case No.: Not reported		
	Material FA: Petroleum		
	Quantity: 0.00		
	Units: Gallons		
	Recovered: 0.00		
	Resource Affected: Soil		
	Oxygenate: False		

Map ID  
Direction  
Distance  
Distance (ft.)  
Elevation

MAP FINDINGS

Database(s)  
EDR ID Number  
EPA ID Number

X (Continued)

S105998453

Site ID: Not reported  
Spill Tank Test: Not reported  
Tank Number: Not reported  
Tank Size: Not reported  
Test Method: Not reported  
Leak Rate: Not reported  
Gross Fail: Not reported  
Modified By: Not reported  
Last Modified: Not reported  
Test Method: Not reported  
DEC Memo: Start DECRemark - 0212557 Prior to Sept, 2004 data translation this spill Lead DEC Field was "SAWYER" 3/20/03 - AUSTIN, DDO - SENT OUT TTF LETTER TO BOB KNOZELMAN OF WH CHRISTIAN & SONS 1/7/04-Vought-Spill transferred from Vought to Austin. 1/27/04 - Sawyer - Spill transferred from Austin to Sawyer. 10/5/04 - Sawyer - Received another failed tank test from Pro Test with a letter informing the Department of repair attempts made and the ultimate removal of tank from service. Pro Test will update on further action, investigation and remediation. 03/04/05 - Sawyer - Jim from Protest called me about beginning excavation at the above site On 3/08/05. They are going to remove the tank an about 60 cubic yards of contamination. 03/30/05 - Sawyer - Met Tom Leddy and Ted Dros of Protest Environmental at excavation. They will pump and pad the pit to clean sheen off water in pit. Clean endpoint samples and a ground water sample will then be needed. 5/26/05 - Sawyer- Received endpoint samples from Protest on 4/12/05 and though some of the groundwater samples were above ground water criteria, this property was included in the Greenpoint Plume. This is the reason there are gasoline constituents in the gw sample. The groundwater is between 12-15 and this is an industrial area. No further action required. Closed. END DECRemark - 0212557  
Remarks: Start CallerRemark - 0212557 tank failure, possible bad vent line END CallerRemark - 0212557

AC206 WH CHRISTIAN & SONS  
NE 211-217 BANKER ST  
1/4-1/2 BROOKLYN, NY 11222  
1325 ft.

Relative:  
Equal

Site 2 of 3 in cluster AC

RCRA-SQG 1000171081  
FINDS NYD986899425  
UST  
AST  
NY MANIFEST  
HIST UST

Actual:  
10 ft.

RCRA-SQG:  
Date form received by agency: 01/01/2006  
Facility name: WH CHRISTIAN & SONS  
Facility address: 211-217 BANKER ST  
BROOKLYN, NY 11222  
EPA ID: NYD986899425  
Mailing address: BANKER ST  
BROOKLYN, NY 11222  
Contact: -  
Contact address: BANKER ST  
BROOKLYN, NY 11222  
Contact country: US  
Contact telephone: Not reported  
Contact email: Not reported  
EPA Region: 02  
Land type: Facility is not located on Indian land. Additional information is not known.  
Classification: Small Small Quantity Generator  
Description: Handler: generates more than 100 and less than 1000 kg of hazardous waste during any calendar month and accumulates less than 6000 kg of hazardous waste at any time; or generates 100 kg or less of hazardous

Map ID  
Direction  
Distance  
Distance (ft.)  
Elevation    Site

MAP FINDINGS

Database(s)  
EDR ID Number  
EPA ID Number

**WH CHRISTIAN & SONS (Continued)**

**1000171081**

waste during any calendar month, and accumulates more than 1000 kg of hazardous waste at any time

Handler accessibility indicator: Transferred to the program or state equivalent.

Handler Activities Summary:

U.S. importer of hazardous waste: Unknown  
Mixed waste (haz. and radioactive): Unknown  
Recycler of hazardous waste: No  
Transporter of hazardous waste: No  
Treater, storer or disposer of HW: No  
Underground injection activity: No  
On-site burner exemption: Unknown  
Furnace exemption: Unknown  
Used oil fuel burner: No  
Used oil processor: No  
Used oil refiner: No  
Used oil fuel marketer to burner: No  
Used oil Specification marketer: No  
Used oil transfer facility: No  
Used oil transporter: No  
Off-site waste receiver: Commercial status unknown

Historical Generators:

Date form received by agency: 07/14/1999  
Facility name: WH CHRISTIAN & SONS  
Classification: Small Quantity Generator

Date form received by agency: 04/30/1990  
Facility name: WH CHRISTIAN & SONS  
Classification: Large Quantity Generator

Facility Has Received Notices of Violations:

Regulation violated: Not reported  
Area of violation: Generators - General  
Date violation determined: 05/18/2006  
Date achieved compliance: Not reported  
Violation lead agency: EPA  
Enforcement action: WRITTEN INFORMAL  
Enforcement action date: 06/12/2006  
Enf. disposition status: Not reported  
Enf. disp. status date: Not reported  
Enforcement lead agency: EPA  
Proposed penalty amount: Not reported  
Final penalty amount: Not reported  
Paid penalty amount: Not reported

Regulation violated: SR - 372.2(a)2,8,(c)3, 373-3.3(b),g  
Area of violation: Generators - General  
Date violation determined: 07/06/1999  
Date achieved compliance: 09/24/1999  
Violation lead agency: EPA  
Enforcement action: WRITTEN INFORMAL  
Enforcement action date: 08/24/1999  
Enf. disposition status: Not reported  
Enf. disp. status date: Not reported  
Enforcement lead agency: EPA

Map ID  
Direction  
Distance  
Distance (ft.)  
Elevation

MAP FINDINGS

**WH CHRISTIAN & SONS (Continued)**

EDR ID Number  
EPA ID Number

Database(s)

**1000171081**

Proposed penalty amount: Not reported  
Final penalty amount: Not reported  
Paid penalty amount: Not reported

**Evaluation Action Summary:**

Evaluation date: 05/18/2006  
Evaluation: COMPLIANCE EVALUATION INSPECTION ON-SITE  
Area of violation: Generators - General  
Date achieved compliance: Not reported  
Evaluation lead agency: EPA

Evaluation date: 07/06/1999  
Evaluation: COMPLIANCE EVALUATION INSPECTION ON-SITE  
Area of violation: Generators - General  
Date achieved compliance: 09/24/1999  
Evaluation lead agency: EPA

Evaluation date: 12/29/1993  
Evaluation: COMPLIANCE EVALUATION INSPECTION ON-SITE  
Area of violation: Not reported  
Date achieved compliance: Not reported  
Evaluation lead agency: EPA Contractor/Grantee

**FINDS:**

**Other Pertinent Environmental Activity Identified at Site**

RCRAInfo is a national information system that supports the Resource Conservation and Recovery Act (RCRA) program through the tracking of events and activities related to facilities that generate, transport, and treat, store, or dispose of hazardous waste. RCRAInfo allows RCRA program staff to track the notification, permit, compliance, and corrective action activities required under RCRA.

ICIS (Integrated Compliance Information System) is the Integrated Compliance Information System and provides a database that, when complete, will contain integrated Enforcement and Compliance information across most of EPA's programs. The vision for ICIS is to replace EPA's independent databases that contain Enforcement data with a single repository for that information. Currently, ICIS contains all Federal Administrative and Judicial enforcement actions. This information is maintained in ICIS by EPA in the Regional offices and its Headquarters. A future release of ICIS will replace the Permit Compliance System (PCS) which supports the NPDES and will integrate that information with Federal actions already in the system. ICIS also has the capability to track other activities occurring in the Region that support Compliance and Enforcement programs. These include; Incident Tracking, Compliance Assistance, and Compliance Monitoring.

**UST:**

**UST:**

Facility Id: 2-117080  
Region: STATE  
Expiration Date: 06/05/12  
Renewal Date: 02/05/02  
Total Capacity: 2500

Map ID  
Direction  
Distance  
Distance (ft.)  
Elevation    Site

MAP FINDINGS

Database(s)  
EDR ID Number  
EPA ID Number

**WH CHRISTIAN & SONS (Continued)**

**1000171081**

Facility Type: INDUSTRIAL LAUNDRY  
Mailing Company: W H CHRISTIAN & SONS INC  
Mailing Title: Not reported  
Mailing Contact: WILLIAM H. CHRISTIAN  
Mailing Address: 22-28 FRANKLIN STREET  
Mailing Address 2: Not reported  
Mailing City: BROOKLYN  
Mailing State: NY  
Mailing Zip Code: 11222  
Mailing Phone No: (718) 389-7000  
Mailing Email: Not reported  
Owner Title: VICE PRESIDENT  
Owner Name: WILLIAM H. CHRISTIAN  
Owner Address: 22-28 FRANKLIN ST  
Owner Address 2: Not reported  
Owner State: NY  
Owner Zip Code: 11222  
Owner Phone: (718) 389-7000  
Owner Company: W. H. CHRISTIAN & SONS, INC.  
Emergency Contact: BOB KONZELMAN  
Emergency Phone: (347) 668-4357  
Operator: W.H.CHRISTAIN & SON, INC.  
Operator Phone: (718) 389-7000  
Owner City: BROOKLYN  
Owner Sub Type: Corporate or Commercial  
UTM X: 588213.12770  
UTM Y: 4508769.80497  
Site Type Name: Other  
Site Type Status: Active  
Comments: Not reported

Program Type: PBS

Tank Number: 001  
Tank Location Name: Underground  
Tank Status: Closed - Removed  
Tank Model: Not reported  
Pipe Model: Not reported  
Active Status: Inactive  
Install Date: / /  
Capacity Gallons: 3000  
Material Name: #2 Fuel Oil  
Percentage: 100.00  
Tank Type Name: Steel/Carbon Steel/Iron  
Tank Internal Protection: None  
Tank Internal Protection 1: None  
Tank Internal Protection 2: Not reported  
Pipe Location Name: No Piping  
Pipe Type Name: Galvanized Steel  
Pipe External Protection 1: None  
Pipe External Protection 2: Not reported  
Tank Secondary Containment 1: None  
Tank Secondary Containment 2: Not reported  
Pipe Secondary Containment: Not reported  
Tank Leak Detection 1: None  
Tank Leak Detection 2: Not reported  
Pipe Leak Detection 1: Exempt Suction Piping



Map ID  
Direction  
Distance  
Distance (ft.)  
Elevation

MAP FINDINGS

WH CHRISTIAN & SONS (Continued)

EDR ID Number  
EPA ID Number

Database(s)

1000171081

Pipe Leak Detection 2: Not reported  
Type Of Overfill Prevention 1: None  
Type Of Overfill Prevention 2: Not reported  
Dispenser Method: Suction  
Spill Prevention: Not reported  
Tightness Test Method: Horner EZ Check I or II  
Date Tested: 04/01/98  
Next Test Date: / /  
Date Tank Closed: 10/25/05

AST:

AST:

Region: STATE  
Facility Id: 2-117080  
UTM X: 588213.12770  
UTM Y: 4508769.80497  
Expiration Date: 06/05/12  
Renewal Date: 02/05/02  
Total Capacity: 2500  
Facility Type: INDUSTRIAL LAUNDRY  
Site Type Name: Other  
Site Type Status: Active  
Mailing Company: W H CHRISTIAN & SONS INC  
Mailing Title: Not reported  
Mailing Contact: WILLIAM H. CHRISTIAN  
Mailing Address: 22-28 FRANKLIN STREET  
Mailing Address 2: Not reported  
Mailing City: BROOKLYN  
Mailing State: NY  
Mailing Zip Code: 11222  
Mailing Phone No: (718) 389-7000  
Mailing Email: Not reported  
Owner Title: VICE PRESIDENT  
Owner Name: WILLIAM H. CHRISTIAN  
Owner Address: 22-28 FRANKLIN ST  
Owner Address 2: Not reported  
Owner State: NY  
Owner Zip Code: 11222  
Owner Phone: (718) 389-7000  
Owner Company: W. H. CHRISTIAN & SONS, INC.  
Emergency Contact: BOB KONZELMAN  
Emergency Phone: (347) 668-4357  
Operator: W.H.CHRISTAIN & SON, INC.  
Operator Phone: (718) 389-7000  
Owner City: BROOKLYN  
Owner Sub Type: Corporate or Commercial  
Program Type: PBS  
  
Tank Number: 002  
Tank Location Name: Aboveground on crib, rack, or cradle  
Tank Status: In Service  
Tank Model: Not reported  
Pipe Model: Not reported  
Active Status: Active  
Install Date: 10/25/05  
Capacity Gallons: 2500

Map ID  
Direction  
Distance  
Distance (ft.)  
Elevation

MAP FINDINGS

WH CHRISTIAN & SONS (Continued)

EDR ID Number  
EPA ID Number

Database(s)

1000171081

Material Name: #2 Fuel Oil  
Percentage: 100.00  
Tank Type Name: Steel Tank Encased in Concrete  
Tank Internal Protection: None  
Tank Internal Protection 1: Jacketed  
Tank Internal Protection 2: Not reported  
Pipe Location Name: Aboveground  
Pipe Type Name: Steel/Carbon Steel/Iron  
Pipe External Protection 1: None  
Pipe External Protection 2: Not reported  
Tank Secondary Containment 1: Diking (Aboveground)  
Tank Secondary Containment 2: Not reported  
Pipe Secondary Containment: Diking (Aboveground)  
Tank Leak Detection 1: Impervious Barrier/Concrete Pad (A/G)  
Tank Leak Detection 2: Not reported  
Pipe Leak Detection 1: Exempt Suction Piping  
Pipe Leak Detection 2: Not reported  
Type Of Overfill Prevention 1: Vent Whistle  
Type Of Overfill Prevention 2: Not reported  
Dispenser Method: Suction  
Spill Prevention: None  
Tightness Test Method: Testing Not Required  
Date Tested: / /  
Next Test Date: / /  
Date Tank Closed: / /

NY MANIFEST:

Document ID: NYC1691504  
Manifest Status: Completed copy  
Trans1 State ID: LP3931NY  
Trans2 State ID: Not reported  
Generator Ship Date: 920617  
Trans1 Recv Date: 920617  
Trans2 Recv Date: Not reported  
TSD Site Recv Date: 920618  
Part A Recv Date: 920629  
Part B Recv Date: 920624  
Generator EPA ID: NYD986899425  
Trans1 EPA ID: ILD051060408  
Trans2 EPA ID: Not reported  
TSDF ID: NYD980785760  
Waste Code: F002 - HALO SOLV + STILL BOTTOMS FM REC OF SOLV  
Quantity: 00040  
Units: P - Pounds  
Number of Containers: 003  
Container Type: DM - Metal drums, barrels  
Handling Method: B Incineration, heat recovery, burning.  
Specific Gravity: 100  
Year: 92  
Manifest Tracking Num: Not reported  
Import Ind: Not reported  
Export Ind: Not reported  
Discr Quantity Ind: Not reported  
Discr Type Ind: Not reported  
Discr Residue Ind: Not reported  
Discr Partial Reject Ind: Not reported  
Discr Full Reject Ind: Not reported

Map ID  
Direction  
Distance  
Distance (ft.)  
Elevation

MAP FINDINGS

WH CHRISTIAN & SONS (Continued)

EDR ID Number  
EPA ID Number

Database(s)

1000171081

Manifest Ref Num: Not reported  
Alt Fac RCRA Id: Not reported  
Alt Fac Sign Date: Not reported  
Mgmt Method Type Code: Not reported  
EPA ID: NYD986899425  
Facility Name: WH CHRISTIAN & SONS INC  
Facility Address: 211-217 BANKER ST  
Facility City: BROOKLYN  
Facility Address 2: Not reported  
Country: USA  
County: KI  
Mailing Name: WH CHRISTIAN & SONS INC  
Mailing Contact: MARIA GEORGE  
Mailing Address: 211-217 BANKER STREET  
Mailing Address 2: Not reported  
Mailing City: BROOKLYN  
Mailing State: NY  
Mailing Zip: Not reported  
Mailing Zip4: Not reported  
Mailing Country: USA  
Mailing Phone: 718-389-7000  
  
Document ID: NYC4777773  
Manifest Status: Completed after the designated time period for a TSDF to get a copy to the DEC  
Trans1 State ID: AM6252NY  
Trans2 State ID: 1GT281OK  
Generator Ship Date: 970717  
Trans1 Recv Date: 970717  
Trans2 Recv Date: 970722  
TSD Site Recv Date: 970723  
Part A Recv Date: 970814  
Part B Recv Date: 970814  
Generator EPA ID: NYD986899425  
Trans1 EPA ID: MOD095038998  
Trans2 EPA ID: MOD095038998  
TSDF ID: OHD980587364  
Waste Code: F002 - HALO SOLV + STILL BOTTOMS FM REC OF SOLV  
Quantity: 00210  
Units: P - Pounds  
Number of Containers: 003  
Container Type: DF - Fiberboard or plastic drums (glass)  
Handling Method: B Incineration, heat recovery, burning.  
Specific Gravity: 100  
Year: 97  
Manifest Tracking Num: Not reported  
Import Ind: Not reported  
Export Ind: Not reported  
Discr Quantity Ind: Not reported  
Discr Type Ind: Not reported  
Discr Residue Ind: Not reported  
Discr Partial Reject Ind: Not reported  
Discr Full Reject Ind: Not reported  
Manifest Ref Num: Not reported  
Alt Fac RCRA Id: Not reported  
Alt Fac Sign Date: Not reported  
Mgmt Method Type Code: Not reported  
EPA ID: NYD986899425

Map ID  
Direction  
Distance  
Distance (ft.)  
Elevation    Site

MAP FINDINGS

Database(s)  
EDR ID Number  
EPA ID Number

**WH CHRISTIAN & SONS (Continued)**

**1000171081**

Facility Name: WH CHRISTIAN & SONS INC  
Facility Address: 211-217 BANKER ST  
Facility City: BROOKLYN  
Facility Address 2: Not reported  
Country: USA  
County: KI  
Mailing Name: WH CHRISTIAN & SONS INC  
Mailing Contact: MARIA GEORGE  
Mailing Address: 211-217 BANKER STREET  
Mailing Address 2: Not reported  
Mailing City: BROOKLYN  
Mailing State: NY  
Mailing Zip: Not reported  
Mailing Zip4: Not reported  
Mailing Country: USA  
Mailing Phone: 718-389-7000  
  
Document ID: NYC3270194  
Manifest Status: Completed copy  
Trans1 State ID: NYGF2859  
Trans2 State ID: 483341  
Generator Ship Date: 970130  
Trans1 Recv Date: 970130  
Trans2 Recv Date: 970204  
TSD Site Recv Date: 970205  
Part A Recv Date: 970212  
Part B Recv Date: 970221  
Generator EPA ID: NYD986899425  
Trans1 EPA ID: ILD984908202  
Trans2 EPA ID: MOD095038998  
TSDF ID: OHD980587364  
Waste Code: F002 - HALO SOLV + STILL BOTTOMS FM REC OF SOLV  
Quantity: 00350  
Units: P - Pounds  
Number of Containers: 005  
Container Type: DF - Fiberboard or plastic drums (glass)  
Handling Method: B Incineration, heat recovery, burning.  
Specific Gravity: 100  
Year: 97  
Manifest Tracking Num: Not reported  
Import Ind: Not reported  
Export Ind: Not reported  
Discr Quantity Ind: Not reported  
Discr Type Ind: Not reported  
Discr Residue Ind: Not reported  
Discr Partial Reject Ind: Not reported  
Discr Full Reject Ind: Not reported  
Manifest Ref Num: Not reported  
Alt Fac RCRA Id: Not reported  
Alt Fac Sign Date: Not reported  
Mgmt Method Type Code: Not reported  
EPA ID: NYD986899425  
Facility Name: WH CHRISTIAN & SONS INC  
Facility Address: 211-217 BANKER ST  
Facility City: BROOKLYN  
Facility Address 2: Not reported  
Country: USA

Map ID  
Direction  
Distance  
Distance (ft.)  
Elevation

MAP FINDINGS

WH CHRISTIAN & SONS (Continued)

EDR ID Number  
EPA ID Number

Database(s)

1000171081

County: KI  
Mailing Name: WH CHRISTIAN & SONS INC  
Mailing Contact: MARIA GEORGE  
Mailing Address: 211-217 BANKER STREET  
Mailing Address 2: Not reported  
Mailing City: BROOKLYN  
Mailing State: NY  
Mailing Zip: Not reported  
Mailing Zip4: Not reported  
Mailing Country: USA  
Mailing Phone: 718-389-7000

Document ID: NYC5751527  
Manifest Status: Not reported  
Trans1 State ID: SCR000075150  
Trans2 State ID: Not reported  
Generator Ship Date: 05/17/2001  
Trans1 Recv Date: 05/17/2001  
Trans2 Recv Date: Not reported  
TSD Site Recv Date: 05/25/2001  
Part A Recv Date: Not reported  
Part B Recv Date: Not reported  
Generator EPA ID: NYD986899425  
Trans1 EPA ID: OHD980587364  
Trans2 EPA ID: Not reported  
TSDF ID: NYCGF1411  
Waste Code: F002 - HALO SOLV + STILL BOTTOMS FM REC OF SOLV  
Quantity: 01560  
Units: P - Pounds  
Number of Containers: 008  
Container Type: DF - Fiberboard or plastic drums (glass)  
Handling Method: B Incineration, heat recovery, burning.  
Specific Gravity: 01.00  
Year: 01  
Manifest Tracking Num: Not reported  
Import Ind: Not reported  
Export Ind: Not reported  
Discr Quantity Ind: Not reported  
Discr Type Ind: Not reported  
Discr Residue Ind: Not reported  
Discr Partial Reject Ind: Not reported  
Discr Full Reject Ind: Not reported  
Manifest Ref Num: Not reported  
Alt Fac RCRA Id: Not reported  
Alt Fac Sign Date: Not reported  
Mgmt Method Type Code: Not reported  
EPA ID: NYD986899425  
Facility Name: WH CHRISTIAN & SONS INC  
Facility Address: 211-217 BANKER ST  
Facility City: BROOKLYN  
Facility Address 2: Not reported  
Country: USA  
County: KI  
Mailing Name: WH CHRISTIAN & SONS INC  
Mailing Contact: MARIA GEORGE  
Mailing Address: 211-217 BANKER STREET  
Mailing Address 2: Not reported

Map ID  
Direction  
Distance  
Distance (ft.)  
Elevation    Site

MAP FINDINGS

Database(s)  
EDR ID Number  
EPA ID Number

**WH CHRISTIAN & SONS (Continued)**

**1000171081**

Mailing City: BROOKLYN  
Mailing State: NY  
Mailing Zip: Not reported  
Mailing Zip4: Not reported  
Mailing Country: USA  
Mailing Phone: 718-389-7000

Document ID: NYC6368455  
Manifest Status: Not reported  
Trans1 State ID: SCR000075150  
Trans2 State ID: NJD071679576  
Generator Ship Date: 03/20/2001  
Trans1 Recv Date: 03/20/2001  
Trans2 Recv Date: 03/23/2001  
TSD Site Recv Date: 03/27/2001  
Part A Recv Date: Not reported  
Part B Recv Date: Not reported  
Generator EPA ID: NYD986899425  
Trans1 EPA ID: OHD980587364  
Trans2 EPA ID: Not reported  
TSDF ID: NYCGF1411  
Waste Code: F002 - HALO SOLV + STILL BOTTOMS FM REC OF SOLV  
Quantity: 00780  
Units: P - Pounds  
Number of Containers: 004  
Container Type: DF - Fiberboard or plastic drums (glass)  
Handling Method: B Incineration, heat recovery, burning.  
Specific Gravity: 01.00  
Year: 01  
Manifest Tracking Num: Not reported  
Import Ind: Not reported  
Export Ind: Not reported  
Discr Quantity Ind: Not reported  
Discr Type Ind: Not reported  
Discr Residue Ind: Not reported  
Discr Partial Reject Ind: Not reported  
Discr Full Reject Ind: Not reported  
Manifest Ref Num: Not reported  
Alt Fac RCRA Id: Not reported  
Alt Fac Sign Date: Not reported  
Mgmt Method Type Code: Not reported  
EPA ID: NYD986899425  
Facility Name: WH CHRISTIAN & SONS INC  
Facility Address: 211-217 BANKER ST  
Facility City: BROOKLYN  
Facility Address 2: Not reported  
Country: USA  
County: KI  
Mailing Name: WH CHRISTIAN & SONS INC  
Mailing Contact: MARIA GEORGE  
Mailing Address: 211-217 BANKER STREET  
Mailing Address 2: Not reported  
Mailing City: BROOKLYN  
Mailing State: NY  
Mailing Zip: Not reported  
Mailing Zip4: Not reported  
Mailing Country: USA

Map ID  
Direction  
Distance  
Distance (ft.)  
Elevation

MAP FINDINGS

WH CHRISTIAN & SONS (Continued)

EDR ID Number  
EPA ID Number

Database(s)

1000171081

Mailing Phone: 718-389-7000

Document ID: NYC7035794  
Manifest Status: Not reported  
Trans1 State ID: TXR000050930  
Trans2 State ID: MOR000505347  
Generator Ship Date: 05/14/2003  
Trans1 Recv Date: 05/14/2003  
Trans2 Recv Date: 05/23/2003  
TSD Site Recv Date: 05/27/2003  
Part A Recv Date: Not reported  
Part B Recv Date: Not reported  
Generator EPA ID: NYD986899425  
Trans1 EPA ID: OHD980587364  
Trans2 EPA ID: Not reported  
TSDF ID: NYAT8305  
Waste Code: F002 - HALO SOLV + STILL BOTTOMS FM REC OF SOLV  
Quantity: 00585  
Units: P - Pounds  
Number of Containers: 003  
Container Type: DF - Fiberboard or plastic drums (glass)  
Handling Method: B Incineration, heat recovery, burning.  
Specific Gravity: 01.00  
Year: 03  
Manifest Tracking Num: Not reported  
Import Ind: Not reported  
Export Ind: Not reported  
Discr Quantity Ind: Not reported  
Discr Type Ind: Not reported  
Discr Residue Ind: Not reported  
Discr Partial Reject Ind: Not reported  
Discr Full Reject Ind: Not reported  
Manifest Ref Num: Not reported  
Alt Fac RCRA Id: Not reported  
Alt Fac Sign Date: Not reported  
Mgmt Method Type Code: Not reported  
EPA ID: NYD986899425  
Facility Name: WH CHRISTIAN & SONS INC  
Facility Address: 211-217 BANKER ST  
Facility City: BROOKLYN  
Facility Address 2: Not reported  
Country: USA  
County: KI  
Mailing Name: WH CHRISTIAN & SONS INC  
Mailing Contact: MARIA GEORGE  
Mailing Address: 211-217 BANKER STREET  
Mailing Address 2: Not reported  
Mailing City: BROOKLYN  
Mailing State: NY  
Mailing Zip: Not reported  
Mailing Zip4: Not reported  
Mailing Country: USA  
Mailing Phone: 718-389-7000

Document ID: NYC7252830  
Manifest Status: Not reported  
Trans1 State ID: TXR000050930

Map ID  
Direction  
Distance  
Distance (ft.)  
Elevation

MAP FINDINGS

WH CHRISTIAN & SONS (Continued)

EDR ID Number  
EPA ID Number

Database(s)

1000171081

Trans2 State ID: MOR000505347  
Generator Ship Date: 12/30/2003  
Trans1 Recv Date: 12/30/2003  
Trans2 Recv Date: 01/02/2004  
TSD Site Recv Date: 01/05/2004  
Part A Recv Date: Not reported  
Part B Recv Date: Not reported  
Generator EPA ID: NYD986899425  
Trans1 EPA ID: OHD980587364  
Trans2 EPA ID: Not reported  
TSD ID: NYAT8011  
Waste Code: F002 - HALO SOLV + STILL BOTTOMS FM REC OF SOLV  
Quantity: 01950  
Units: P - Pounds  
Number of Containers: 010  
Container Type: DF - Fiberboard or plastic drums (glass)  
Handling Method: B Incineration, heat recovery, burning.  
Specific Gravity: 01.00  
Year: 03  
Manifest Tracking Num: Not reported  
Import Ind: Not reported  
Export Ind: Not reported  
Discr Quantity Ind: Not reported  
Discr Type Ind: Not reported  
Discr Residue Ind: Not reported  
Discr Partial Reject Ind: Not reported  
Discr Full Reject Ind: Not reported  
Manifest Ref Num: Not reported  
Alt Fac RCRA Id: Not reported  
Alt Fac Sign Date: Not reported  
Mgmt Method Type Code: Not reported  
EPA ID: NYD986899425  
Facility Name: WH CHRISTIAN & SONS INC  
Facility Address: 211-217 BANKER ST  
Facility City: BROOKLYN  
Facility Address 2: Not reported  
Country: USA  
County: KI  
Mailing Name: WH CHRISTIAN & SONS INC  
Mailing Contact: MARIA GEORGE  
Mailing Address: 211-217 BANKER STREET  
Mailing Address 2: Not reported  
Mailing City: BROOKLYN  
Mailing State: NY  
Mailing Zip: Not reported  
Mailing Zip4: Not reported  
Mailing Country: USA  
Mailing Phone: 718-389-7000  
  
Document ID: NYC1650666  
Manifest Status: Completed copy  
Trans1 State ID: HW8207NY  
Trans2 State ID: Not reported  
Generator Ship Date: 920521  
Trans1 Recv Date: 920521  
Trans2 Recv Date: Not reported  
TSD Site Recv Date: 920521



Map ID  
Direction  
Distance  
Distance (ft.)  
Elevation    Site

MAP FINDINGS

Database(s)  
EDR ID Number  
EPA ID Number

**WH CHRISTIAN & SONS (Continued)**

**1000171081**

Part A Recv Date: Not reported  
Part B Recv Date: 920611  
Generator EPA ID: NYD986899425  
Trans1 EPA ID: ILD051060408  
Trans2 EPA ID: Not reported  
TSDF ID: NYD980785760  
Waste Code: F002 - HALO SOLV + STILL BOTTOMS FM REC OF SOLV  
Quantity: 00140  
Units: P - Pounds  
Number of Containers: 002  
Container Type: DM - Metal drums, barrels  
Handling Method: B Incineration, heat recovery, burning.  
Specific Gravity: 100  
Year: 92  
Manifest Tracking Num: Not reported  
Import Ind: Not reported  
Export Ind: Not reported  
Discr Quantity Ind: Not reported  
Discr Type Ind: Not reported  
Discr Residue Ind: Not reported  
Discr Partial Reject Ind: Not reported  
Discr Full Reject Ind: Not reported  
Manifest Ref Num: Not reported  
Alt Fac RCRA Id: Not reported  
Alt Fac Sign Date: Not reported  
Mgmt Method Type Code: Not reported  
EPA ID: NYD986899425  
Facility Name: WH CHRISTIAN & SONS INC  
Facility Address: 211-217 BANKER ST  
Facility City: BROOKLYN  
Facility Address 2: Not reported  
Country: USA  
County: KI  
Mailing Name: WH CHRISTIAN & SONS INC  
Mailing Contact: MARIA GEORGE  
Mailing Address: 211-217 BANKER STREET  
Mailing Address 2: Not reported  
Mailing City: BROOKLYN  
Mailing State: NY  
Mailing Zip: Not reported  
Mailing Zip4: Not reported  
Mailing Country: USA  
Mailing Phone: 718-389-7000  
  
Document ID: NYC1854707  
Manifest Status: Completed copy  
Trans1 State ID: JE4550NY  
Trans2 State ID: Not reported  
Generator Ship Date: 920915  
Trans1 Recv Date: 920915  
Trans2 Recv Date: Not reported  
TSD Site Recv Date: 920915  
Part A Recv Date: Not reported  
Part B Recv Date: 920925  
Generator EPA ID: NYD986899425  
Trans1 EPA ID: ILD051060408  
Trans2 EPA ID: Not reported

Map ID  
Direction  
Distance  
Distance (ft.)  
Elevation

MAP FINDINGS

WH CHRISTIAN & SONS (Continued)

EDR ID Number  
EPA ID Number

Database(s)

1000171081

TSDF ID: NYD980785760  
Waste Code: F002 - HALO SOLV + STILL BOTTOMS FM REC OF SOLV  
Quantity: 00175  
Units: P - Pounds  
Number of Containers: 003  
Container Type: DM - Metal drums, barrels  
Handling Method: B Incineration, heat recovery, burning.  
Specific Gravity: 100  
Year: 92  
Manifest Tracking Num: Not reported  
Import Ind: Not reported  
Export Ind: Not reported  
Discr Quantity Ind: Not reported  
Discr Type Ind: Not reported  
Discr Residue Ind: Not reported  
Discr Partial Reject Ind: Not reported  
Discr Full Reject Ind: Not reported  
Manifest Ref Num: Not reported  
Alt Fac RCRA Id: Not reported  
Alt Fac Sign Date: Not reported  
Mgmt Method Type Code: Not reported  
EPA ID: NYD986899425  
Facility Name: WH CHRISTIAN & SONS INC  
Facility Address: 211-217 BANKER ST  
Facility City: BROOKLYN  
Facility Address 2: Not reported  
Country: USA  
County: KI  
Mailing Name: WH CHRISTIAN & SONS INC  
Mailing Contact: MARIA GEORGE  
Mailing Address: 211-217 BANKER STREET  
Mailing Address 2: Not reported  
Mailing City: BROOKLYN  
Mailing State: NY  
Mailing Zip: Not reported  
Mailing Zip4: Not reported  
Mailing Country: USA  
Mailing Phone: 718-389-7000  
  
Document ID: NYC4706414  
Manifest Status: Completed after the designated time period for a TSDF to get a copy to the DEC  
Trans1 State ID: NYGF2859  
Trans2 State ID: M0001  
Generator Ship Date: 970611  
Trans1 Recv Date: 970611  
Trans2 Recv Date: 970619  
TSD Site Recv Date: 970620  
Part A Recv Date: 970715  
Part B Recv Date: 970723  
Generator EPA ID: NYD986899425  
Trans1 EPA ID: ILD984908202  
Trans2 EPA ID: MOD095038998  
TSDF ID: OHD980587364  
Waste Code: F002 - HALO SOLV + STILL BOTTOMS FM REC OF SOLV  
Quantity: 00140  
Units: P - Pounds  
Number of Containers: 002

Map ID  
Direction  
Distance  
Distance (ft.)  
Elevation    Site

MAP FINDINGS

Database(s)  
EDR ID Number  
EPA ID Number

**WH CHRISTIAN & SONS (Continued)**

**1000171081**

Container Type: DF - Fiberboard or plastic drums (glass)  
Handling Method: B Incineration, heat recovery, burning.  
Specific Gravity: 100  
Year: 97  
Manifest Tracking Num: Not reported  
Import Ind: Not reported  
Export Ind: Not reported  
Discr Quantity Ind: Not reported  
Discr Type Ind: Not reported  
Discr Residue Ind: Not reported  
Discr Partial Reject Ind: Not reported  
Discr Full Reject Ind: Not reported  
Manifest Ref Num: Not reported  
Alt Fac RCRA Id: Not reported  
Alt Fac Sign Date: Not reported  
Mgmt Method Type Code: Not reported  
EPA ID: NYD986899425  
Facility Name: WH CHRISTIAN & SONS INC  
Facility Address: 211-217 BANKER ST  
Facility City: BROOKLYN  
Facility Address 2: Not reported  
Country: USA  
County: KI  
Mailing Name: WH CHRISTIAN & SONS INC  
Mailing Contact: MARIA GEORGE  
Mailing Address: 211-217 BANKER STREET  
Mailing Address 2: Not reported  
Mailing City: BROOKLYN  
Mailing State: NY  
Mailing Zip: Not reported  
Mailing Zip4: Not reported  
Mailing Country: USA  
Mailing Phone: 718-389-7000  
  
Document ID: NYC4444402  
Manifest Status: Completed after the designated time period for a TSDF to get a copy to the DEC  
Trans1 State ID: NYGF2859  
Trans2 State ID: 1FS147OK  
Generator Ship Date: 970327  
Trans1 Recv Date: 970327  
Trans2 Recv Date: 970403  
TSD Site Recv Date: 970404  
Part A Recv Date: 970409  
Part B Recv Date: 970423  
Generator EPA ID: NYD986899425  
Trans1 EPA ID: ILD984908202  
Trans2 EPA ID: MOD095038998  
TSDF ID: OHD980587364  
Waste Code: F002 - HALO SOLV + STILL BOTTOMS FM REC OF SOLV  
Quantity: 00210  
Units: P - Pounds  
Number of Containers: 003  
Container Type: DF - Fiberboard or plastic drums (glass)  
Handling Method: B Incineration, heat recovery, burning.  
Specific Gravity: 100  
Year: 97  
Manifest Tracking Num: Not reported

Map ID  
Direction  
Distance  
Distance (ft.)  
Elevation    Site

MAP FINDINGS

Database(s)  
EDR ID Number  
EPA ID Number

**WH CHRISTIAN & SONS (Continued)**

**1000171081**

Import Ind:	Not reported
Export Ind:	Not reported
Discr Quantity Ind:	Not reported
Discr Type Ind:	Not reported
Discr Residue Ind:	Not reported
Discr Partial Reject Ind:	Not reported
Discr Full Reject Ind:	Not reported
Manifest Ref Num:	Not reported
Alt Fac RCRA Id:	Not reported
Alt Fac Sign Date:	Not reported
Mgmt Method Type Code:	Not reported
EPA ID:	NYD986899425
Facility Name:	WH CHRISTIAN & SONS INC
Facility Address:	211-217 BANKER ST
Facility City:	BROOKLYN
Facility Address 2:	Not reported
Country:	USA
County:	KI
Mailing Name:	WH CHRISTIAN & SONS INC
Mailing Contact:	MARIA GEORGE
Mailing Address:	211-217 BANKER STREET
Mailing Address 2:	Not reported
Mailing City:	BROOKLYN
Mailing State:	NY
Mailing Zip:	Not reported
Mailing Zip4:	Not reported
Mailing Country:	USA
Mailing Phone:	718-389-7000
Document ID:	NYC6561090
Manifest Status:	Not reported
Trans1 State ID:	SCR000075150
Trans2 State ID:	SCR000074591
Generator Ship Date:	09/07/2001
Trans1 Recv Date:	09/07/2001
Trans2 Recv Date:	09/17/2001
TSD Site Recv Date:	09/18/2001
Part A Recv Date:	Not reported
Part B Recv Date:	Not reported
Generator EPA ID:	NYD986899425
Trans1 EPA ID:	OHD980587364
Trans2 EPA ID:	Not reported
TSDF ID:	GF1411NY
Waste Code:	F002 - HALO SOLV + STILL BOTTOMS FM REC OF SOLV
Quantity:	00780
Units:	P - Pounds
Number of Containers:	004
Container Type:	DF - Fiberboard or plastic drums (glass)
Handling Method:	B Incineration, heat recovery, burning.
Specific Gravity:	01.00
Year:	01
Manifest Tracking Num:	Not reported
Import Ind:	Not reported
Export Ind:	Not reported
Discr Quantity Ind:	Not reported
Discr Type Ind:	Not reported
Discr Residue Ind:	Not reported

Map ID  
 Direction  
 Distance  
 Distance (ft.)  
 Elevation    Site

MAP FINDINGS

Database(s)    EDR ID Number  
 EPA ID Number

**WH CHRISTIAN & SONS (Continued)**

**1000171081**

Discr Partial Reject Ind:	Not reported
Discr Full Reject Ind:	Not reported
Manifest Ref Num:	Not reported
Alt Fac RCRA Id:	Not reported
Alt Fac Sign Date:	Not reported
Mgmt Method Type Code:	Not reported
EPA ID:	NYD986899425
Facility Name:	WH CHRISTIAN & SONS INC
Facility Address:	211-217 BANKER ST
Facility City:	BROOKLYN
Facility Address 2:	Not reported
Country:	USA
County:	KI
Mailing Name:	WH CHRISTIAN & SONS INC
Mailing Contact:	MARIA GEORGE
Mailing Address:	211-217 BANKER STREET
Mailing Address 2:	Not reported
Mailing City:	BROOKLYN
Mailing State:	NY
Mailing Zip:	Not reported
Mailing Zip4:	Not reported
Mailing Country:	USA
Mailing Phone:	718-389-7000
Document ID:	NYC7110562
Manifest Status:	Not reported
Trans1 State ID:	TXR000050930
Trans2 State ID:	MOR000505347
Generator Ship Date:	08/29/2003
Trans1 Recv Date:	08/29/2003
Trans2 Recv Date:	09/04/2003
TSD Site Recv Date:	09/05/2003
Part A Recv Date:	Not reported
Part B Recv Date:	Not reported
Generator EPA ID:	NYD986899425
Trans1 EPA ID:	OHD980587364
Trans2 EPA ID:	Not reported
TSD ID:	NY58468JH
Waste Code:	F002 - HALO SOLV + STILL BOTTOMS FM REC OF SOLV
Quantity:	02535
Units:	P - Pounds
Number of Containers:	013
Container Type:	DF - Fiberboard or plastic drums (glass)
Handling Method:	B Incineration, heat recovery, burning.
Specific Gravity:	01.00
Year:	03
Manifest Tracking Num:	Not reported
Import Ind:	Not reported
Export Ind:	Not reported
Discr Quantity Ind:	Not reported
Discr Type Ind:	Not reported
Discr Residue Ind:	Not reported
Discr Partial Reject Ind:	Not reported
Discr Full Reject Ind:	Not reported
Manifest Ref Num:	Not reported
Alt Fac RCRA Id:	Not reported
Alt Fac Sign Date:	Not reported

Map ID  
Direction  
Distance  
Distance (ft.)  
Elevation    Site

MAP FINDINGS

Database(s)  
EDR ID Number  
EPA ID Number

**WH CHRISTIAN & SONS (Continued)**

**1000171081**

Mgmt Method Type Code: Not reported  
EPA ID: NYD986899425  
Facility Name: WH CHRISTIAN & SONS INC  
Facility Address: 211-217 BANKER ST  
Facility City: BROOKLYN  
Facility Address 2: Not reported  
Country: USA  
County: KI  
Mailing Name: WH CHRISTIAN & SONS INC  
Mailing Contact: MARIA GEORGE  
Mailing Address: 211-217 BANKER STREET  
Mailing Address 2: Not reported  
Mailing City: BROOKLYN  
Mailing State: NY  
Mailing Zip: Not reported  
Mailing Zip4: Not reported  
Mailing Country: USA  
Mailing Phone: 718-389-7000

Document ID: NYC2268088  
Manifest Status: Completed copy  
Trans1 State ID: JE4550NY  
Trans2 State ID: Not reported  
Generator Ship Date: 930429  
Trans1 Recv Date: 930429  
Trans2 Recv Date: Not reported  
TSD Site Recv Date: 930429  
Part A Recv Date: 930507  
Part B Recv Date: 930507  
Generator EPA ID: NYD986899425  
Trans1 EPA ID: ILD051060408  
Trans2 EPA ID: Not reported  
TSDF ID: NYD980785760  
Waste Code: F002 - HALO SOLV + STILL BOTTOMS FM REC OF SOLV  
Quantity: 00120  
Units: P - Pounds  
Number of Containers: 002  
Container Type: DM - Metal drums, barrels  
Handling Method: B Incineration, heat recovery, burning.  
Specific Gravity: 100  
Year: 93  
Manifest Tracking Num: Not reported  
Import Ind: Not reported  
Export Ind: Not reported  
Discr Quantity Ind: Not reported  
Discr Type Ind: Not reported  
Discr Residue Ind: Not reported  
Discr Partial Reject Ind: Not reported  
Discr Full Reject Ind: Not reported  
Manifest Ref Num: Not reported  
Alt Fac RCRA Id: Not reported  
Alt Fac Sign Date: Not reported  
Mgmt Method Type Code: Not reported  
EPA ID: NYD986899425  
Facility Name: WH CHRISTIAN & SONS INC  
Facility Address: 211-217 BANKER ST  
Facility City: BROOKLYN

Map ID  
Direction  
Distance  
Distance (ft.)  
Elevation

MAP FINDINGS

WH CHRISTIAN & SONS (Continued)

EDR ID Number  
EPA ID Number

Database(s)

1000171081

Facility Address 2: Not reported  
Country: USA  
County: KI  
Mailing Name: WH CHRISTIAN & SONS INC  
Mailing Contact: MARIA GEORGE  
Mailing Address: 211-217 BANKER STREET  
Mailing Address 2: Not reported  
Mailing City: BROOKLYN  
Mailing State: NY  
Mailing Zip: Not reported  
Mailing Zip4: Not reported  
Mailing Country: USA  
Mailing Phone: 718-389-7000

Document ID: NYC2187663  
Manifest Status: Completed copy  
Trans1 State ID: JE4550NY  
Trans2 State ID: Not reported  
Generator Ship Date: 930303  
Trans1 Recv Date: 930303  
Trans2 Recv Date: Not reported  
TSD Site Recv Date: 930303  
Part A Recv Date: 930311  
Part B Recv Date: 930311  
Generator EPA ID: NYD986899425  
Trans1 EPA ID: ILD051060408  
Trans2 EPA ID: Not reported  
TSDF ID: NYD980785760  
Waste Code: F002 - HALO SOLV + STILL BOTTOMS FM REC OF SOLV  
Quantity: 00140  
Units: P - Pounds  
Number of Containers: 002  
Container Type: DM - Metal drums, barrels  
Handling Method: B Incineration, heat recovery, burning.  
Specific Gravity: 100  
Year: 93  
Manifest Tracking Num: Not reported  
Import Ind: Not reported  
Export Ind: Not reported  
Discr Quantity Ind: Not reported  
Discr Type Ind: Not reported  
Discr Residue Ind: Not reported  
Discr Partial Reject Ind: Not reported  
Discr Full Reject Ind: Not reported  
Manifest Ref Num: Not reported  
Alt Fac RCRA Id: Not reported  
Alt Fac Sign Date: Not reported  
Mgmt Method Type Code: Not reported  
EPA ID: NYD986899425  
Facility Name: WH CHRISTIAN & SONS INC  
Facility Address: 211-217 BANKER ST  
Facility City: BROOKLYN  
Facility Address 2: Not reported  
Country: USA  
County: KI  
Mailing Name: WH CHRISTIAN & SONS INC  
Mailing Contact: MARIA GEORGE

Map ID  
Direction  
Distance  
Distance (ft.)  
Elevation    Site

MAP FINDINGS

Database(s)  
EDR ID Number  
EPA ID Number

**WH CHRISTIAN & SONS (Continued)**

**1000171081**

Mailing Address: 211-217 BANKER STREET  
Mailing Address 2: Not reported  
Mailing City: BROOKLYN  
Mailing State: NY  
Mailing Zip: Not reported  
Mailing Zip4: Not reported  
Mailing Country: USA  
Mailing Phone: 718-389-7000

Document ID: NYC1877837  
Manifest Status: Completed copy  
Trans1 State ID: JE4550NY  
Trans2 State ID: Not reported  
Generator Ship Date: 921014  
Trans1 Recv Date: 921014  
Trans2 Recv Date: Not reported  
TSD Site Recv Date: 921014  
Part A Recv Date: 921104  
Part B Recv Date: 921028  
Generator EPA ID: NYD986899425  
Trans1 EPA ID: ILD051060408  
Trans2 EPA ID: Not reported  
TSD ID: NYD980785760  
Waste Code: F002 - HALO SOLV + STILL BOTTOMS FM REC OF SOLV  
Quantity: 00140  
Units: P - Pounds  
Number of Containers: 002  
Container Type: DM - Metal drums, barrels  
Handling Method: B Incineration, heat recovery, burning.  
Specific Gravity: 100  
Year: 92  
Manifest Tracking Num: Not reported  
Import Ind: Not reported  
Export Ind: Not reported  
Discr Quantity Ind: Not reported  
Discr Type Ind: Not reported  
Discr Residue Ind: Not reported  
Discr Partial Reject Ind: Not reported  
Discr Full Reject Ind: Not reported  
Manifest Ref Num: Not reported  
Alt Fac RCRA Id: Not reported  
Alt Fac Sign Date: Not reported  
Mgmt Method Type Code: Not reported  
EPA ID: NYD986899425  
Facility Name: WH CHRISTIAN & SONS INC  
Facility Address: 211-217 BANKER ST  
Facility City: BROOKLYN  
Facility Address 2: Not reported  
Country: USA  
County: KI  
Mailing Name: WH CHRISTIAN & SONS INC  
Mailing Contact: MARIA GEORGE  
Mailing Address: 211-217 BANKER STREET  
Mailing Address 2: Not reported  
Mailing City: BROOKLYN  
Mailing State: NY  
Mailing Zip: Not reported



Map ID  
Direction  
Distance  
Distance (ft.)  
Elevation

MAP FINDINGS

WH CHRISTIAN & SONS (Continued)

EDR ID Number  
EPA ID Number

Database(s)

1000171081

Mailing Zip4: Not reported  
Mailing Country: USA  
Mailing Phone: 718-389-7000

Document ID: NYC1801809  
Manifest Status: Completed copy  
Trans1 State ID: MT9351NY  
Trans2 State ID: Not reported  
Generator Ship Date: 920821  
Trans1 Recv Date: 920821  
Trans2 Recv Date: Not reported  
TSD Site Recv Date: 920821  
Part A Recv Date: 920909  
Part B Recv Date: 920901  
Generator EPA ID: NYD986899425  
Trans1 EPA ID: ILD051060408  
Trans2 EPA ID: Not reported  
TSDF ID: NYD980785760  
Waste Code: F002 - HALO SOLV + STILL BOTTOMS FM REC OF SOLV  
Quantity: 00175  
Units: P - Pounds  
Number of Containers: 003  
Container Type: DM - Metal drums, barrels  
Handling Method: B Incineration, heat recovery, burning.  
Specific Gravity: 100  
Year: 92  
Manifest Tracking Num: Not reported  
Import Ind: Not reported  
Export Ind: Not reported  
Discr Quantity Ind: Not reported  
Discr Type Ind: Not reported  
Discr Residue Ind: Not reported  
Discr Partial Reject Ind: Not reported  
Discr Full Reject Ind: Not reported  
Manifest Ref Num: Not reported  
Alt Fac RCRA Id: Not reported  
Alt Fac Sign Date: Not reported  
Mgmt Method Type Code: Not reported  
EPA ID: NYD986899425  
Facility Name: WH CHRISTIAN & SONS INC  
Facility Address: 211-217 BANKER ST  
Facility City: BROOKLYN  
Facility Address 2: Not reported  
Country: USA  
County: KI  
Mailing Name: WH CHRISTIAN & SONS INC  
Mailing Contact: MARIA GEORGE  
Mailing Address: 211-217 BANKER STREET  
Mailing Address 2: Not reported  
Mailing City: BROOKLYN  
Mailing State: NY  
Mailing Zip: Not reported  
Mailing Zip4: Not reported  
Mailing Country: USA  
Mailing Phone: 718-389-7000

Document ID: NYC2306867

Map ID  
Direction  
Distance  
Distance (ft.)  
Elevation

MAP FINDINGS

WH CHRISTIAN & SONS (Continued)

EDR ID Number  
EPA ID Number

Database(s)

1000171081

Manifest Status:	Completed copy
Trans1 State ID:	JE4550NY
Trans2 State ID:	Not reported
Generator Ship Date:	930527
Trans1 Recv Date:	930527
Trans2 Recv Date:	Not reported
TSD Site Recv Date:	930527
Part A Recv Date:	930618
Part B Recv Date:	930608
Generator EPA ID:	NYD986899425
Trans1 EPA ID:	ILD051060408
Trans2 EPA ID:	Not reported
TSDF ID:	NYD980785760
Waste Code:	F002 - HALO SOLV + STILL BOTTOMS FM REC OF SOLV
Quantity:	00210
Units:	P - Pounds
Number of Containers:	003
Container Type:	DM - Metal drums, barrels
Handling Method:	B Incineration, heat recovery, burning.
Specific Gravity:	100
Year:	93
Manifest Tracking Num:	Not reported
Import Ind:	Not reported
Export Ind:	Not reported
Discr Quantity Ind:	Not reported
Discr Type Ind:	Not reported
Discr Residue Ind:	Not reported
Discr Partial Reject Ind:	Not reported
Discr Full Reject Ind:	Not reported
Manifest Ref Num:	Not reported
Alt Fac RCRA Id:	Not reported
Alt Fac Sign Date:	Not reported
Mgmt Method Type Code:	Not reported
EPA ID:	NYD986899425
Facility Name:	WH CHRISTIAN & SONS INC
Facility Address:	211-217 BANKER ST
Facility City:	BROOKLYN
Facility Address 2:	Not reported
Country:	USA
County:	KI
Mailing Name:	WH CHRISTIAN & SONS INC
Mailing Contact:	MARIA GEORGE
Mailing Address:	211-217 BANKER STREET
Mailing Address 2:	Not reported
Mailing City:	BROOKLYN
Mailing State:	NY
Mailing Zip:	Not reported
Mailing Zip4:	Not reported
Mailing Country:	USA
Mailing Phone:	718-389-7000
Document ID:	NYC4566723
Manifest Status:	Completed after the designated time period for a TSDF to get a copy to the DEC
Trans1 State ID:	NYGF2859
Trans2 State ID:	12071PNY
Generator Ship Date:	971105
Trans1 Recv Date:	971105

Map ID  
Direction  
Distance  
Distance (ft.)  
Elevation

MAP FINDINGS

WH CHRISTIAN & SONS (Continued)

EDR ID Number  
EPA ID Number

Database(s)

1000171081

Trans2 Recv Date: 971112  
TSD Site Recv Date: 971117  
Part A Recv Date: 971124  
Part B Recv Date: 971218  
Generator EPA ID: NYD986899425  
Trans1 EPA ID: ILD984908202  
Trans2 EPA ID: NYD980769947  
TSD ID: OHD980587364  
Waste Code: F002 - HALO SOLV + STILL BOTTOMS FM REC OF SOLV  
Quantity: 00210  
Units: P - Pounds  
Number of Containers: 003  
Container Type: DF - Fiberboard or plastic drums (glass)  
Handling Method: B Incineration, heat recovery, burning.  
Specific Gravity: 100  
Year: 97  
Manifest Tracking Num: Not reported  
Import Ind: Not reported  
Export Ind: Not reported  
Discr Quantity Ind: Not reported  
Discr Type Ind: Not reported  
Discr Residue Ind: Not reported  
Discr Partial Reject Ind: Not reported  
Discr Full Reject Ind: Not reported  
Manifest Ref Num: Not reported  
Alt Fac RCRA Id: Not reported  
Alt Fac Sign Date: Not reported  
Mgmt Method Type Code: Not reported  
EPA ID: NYD986899425  
Facility Name: WH CHRISTIAN & SONS INC  
Facility Address: 211-217 BANKER ST  
Facility City: BROOKLYN  
Facility Address 2: Not reported  
Country: USA  
County: KI  
Mailing Name: WH CHRISTIAN & SONS INC  
Mailing Contact: MARIA GEORGE  
Mailing Address: 211-217 BANKER STREET  
Mailing Address 2: Not reported  
Mailing City: BROOKLYN  
Mailing State: NY  
Mailing Zip: Not reported  
Mailing Zip4: Not reported  
Mailing Country: USA  
Mailing Phone: 718-389-7000  
  
Document ID: NYC6582723  
Manifest Status: Not reported  
Trans1 State ID: SCR000075150  
Trans2 State ID: SCR000074591  
Generator Ship Date: 07/12/2001  
Trans1 Recv Date: 07/12/2001  
Trans2 Recv Date: 07/19/2001  
TSD Site Recv Date: 07/19/2001  
Part A Recv Date: Not reported  
Part B Recv Date: Not reported  
Generator EPA ID: NYD986899425

Map ID  
Direction  
Distance  
Distance (ft.)  
Elevation

MAP FINDINGS

**WH CHRISTIAN & SONS (Continued)**

EDR ID Number  
EPA ID Number

Database(s)

**1000171081**

Trans1 EPA ID: OHD980587364  
Trans2 EPA ID: Not reported  
TSDF ID: Not reported  
Waste Code: F002 - HALO SOLV + STILL BOTTOMS FM REC OF SOLV  
Quantity: 00780  
Units: P - Pounds  
Number of Containers: 004  
Container Type: DF - Fiberboard or plastic drums (glass)  
Handling Method: B Incineration, heat recovery, burning.  
Specific Gravity: 01.00  
Year: 01  
Manifest Tracking Num: Not reported  
Import Ind: Not reported  
Export Ind: Not reported  
Discr Quantity Ind: Not reported  
Discr Type Ind: Not reported  
Discr Residue Ind: Not reported  
Discr Partial Reject Ind: Not reported  
Discr Full Reject Ind: Not reported  
Manifest Ref Num: Not reported  
Alt Fac RCRA Id: Not reported  
Alt Fac Sign Date: Not reported  
Mgmt Method Type Code: Not reported  
EPA ID: NYD986899425  
Facility Name: WH CHRISTIAN & SONS INC  
Facility Address: 211-217 BANKER ST  
Facility City: BROOKLYN  
Facility Address 2: Not reported  
Country: USA  
County: KI  
Mailing Name: WH CHRISTIAN & SONS INC  
Mailing Contact: MARIA GEORGE  
Mailing Address: 211-217 BANKER STREET  
Mailing Address 2: Not reported  
Mailing City: BROOKLYN  
Mailing State: NY  
Mailing Zip: Not reported  
Mailing Zip4: Not reported  
Mailing Country: USA  
Mailing Phone: 718-389-7000

[Click this hyperlink](#) while viewing on your computer to access  
123 additional NY\_MANIFEST: record(s) in the EDR Site Report.

**HIST UST:**

PBS Number: 2-117080  
SPDES Number: Not reported  
Emergency Contact: BOB KNOZELMAN  
Emergency Telephone: (718) 317-0619  
Operator: W H CHRISTIAN & SONS INC  
Operator Telephone: (718) 389-7000  
Owner Name: W H CHRISTIAN & SONS INC  
Owner Address: 22-28 FRANKLIN ST  
Owner City,St,Zip: BROOKLYN, NY 11222  
Owner Telephone: (718) 389-7000  
Owner Type: Corporate/Commercial  
Owner Subtype: Not reported

Map ID  
Direction  
Distance  
Distance (ft.)  
Elevation

MAP FINDINGS

WH CHRISTIAN & SONS (Continued)

EDR ID Number  
EPA ID Number

Database(s)

1000171081

Mailing Name: W H CHRISTIAN & SONS INC  
Mailing Address: 22-28 FRANKLIN ST  
Mailing Address 2: Not reported  
Mailing City,St,Zip: BROOKLYN, NY 11222  
Mailing Contact: Not reported  
Mailing Telephone: (718) 389-7000  
Owner Mark: First Owner  
Facility Status: 1 - Active PBS facility, i.e. total capacity of the PBS tanks is greater than 1,100 gallons, regardless if Subpart 360-14 tanks exist or not at the facility.  
  
Facility Addr2: 211 BANKER ST  
SWIS ID: 6101  
Old PBS Number: Not reported  
Facility Type: OTHER  
Inspected Date: Not reported  
Inspector: Not reported  
Inspection Result: Not reported  
Federal ID: Not reported  
Certification Flag: False  
Certification Date: 05/07/1998  
Expiration Date: 06/05/2002  
Renew Flag: False  
Renewal Date: Not reported  
Total Capacity: 3000  
FAMT: True  
Facility Screen: No Missing Data  
Owner Screen: No Missing Data  
Tank Screen: Minor Data Missing  
Dead Letter: False  
CBS Number: Not reported  
Town or City: NEW YORK CITY  
County Code: 61  
Town or City: 01  
Region: 2  
  
Tank Id: 001  
Tank Location: UNDERGROUND  
Tank Status: In Service  
Install Date: Not reported  
Capacity (gals): 3000  
Product Stored: NOS 1,2, OR 4 FUEL OIL  
Tank Type: Steel/carbon steel  
Tank Internal: Not reported  
Tank External: Not reported  
Pipe Location: Not reported  
Pipe Type: GALVANIZED STEEL  
Pipe Internal: Not reported  
Pipe External: Not reported  
Second Containment: None  
Leak Detection: None  
Overfill Prot: Not reported  
Dispenser: Suction  
Date Tested: 04/01/1998  
Next Test Date: 04/01/2003  
Missing Data for Tank: Minor Data Missing  
Date Closed: Not reported  
Test Method: Horner EZ Check

Map ID  
Direction  
Distance  
Distance (ft.)  
Elevation

MAP FINDINGS

WH CHRISTIAN & SONS (Continued)

EDR ID Number  
EPA ID Number

1000171081

Deleted: False  
Updated: True  
Lat/long: Not reported

AD207  
SSW  
1/4-1/2  
1341 ft.

ERDE BAKERY  
170 WYTHE AVENUE  
BROOKLYN, NY 11211

UST  
AST  
HIST AST  
HIST UST

U003074939  
N/A

Relative:  
Higher

Site 1 of 5 in cluster AD

UST:

Actual:  
26 ft.

UST:

Facility Id: 2-600319  
Region: STATE  
Expiration Date: 09/06/01  
Renewal Date: / /  
Total Capacity: 0  
Facility Type: Not reported  
Mailing Company: CECILE FARKAS  
Mailing Title: Not reported  
Mailing Contact: EMILY YAEGEL  
Mailing Address: 170 WYTHE STREET  
Mailing Address 2: Not reported  
Mailing City: BROOKLYN  
Mailing State: NY  
Mailing Zip Code: 11211  
Mailing Phone No: (718) 387-5816  
Mailing Email: Not reported  
Owner Title: Not reported  
Owner Name: Not reported  
Owner Address: 377 RECTOR PLACE  
Owner Address 2: Not reported  
Owner State: NY  
Owner Zip Code: 10006  
Owner Phone: (718) 387-5816  
Owner Company: CECILE FARKAS  
Emergency Contact: EMILY YAEGEL  
Emergency Phone: (718) 387-5816  
Operator: EMILY YAEGEL  
Operator Phone: (718) 387-5816  
Owner City: NEW YORK  
Owner Sub Type: Corporate or Commercial  
UTM X: 587819.96848  
UTM Y: 4508107.19602  
Site Type Name: Manufacturing (Other than Chemical)/Processing  
Site Type Status: Unregulated  
Comments: Not reported

Program Type: PBS

Tank Number: 001  
Tank Location Name: Underground  
Tank Status: Tank Converted to Non-Regulated Use  
Tank Model: Not reported  
Pipe Model: Not reported  
Active Status: Inactive  
Install Date: / /

Map ID  
Direction  
Distance  
Distance (ft.)  
Elevation

MAP FINDINGS

ERDE BAKERY (Continued)

EDR ID Number  
EPA ID Number

Database(s)

U003074939

Capacity Gallons: 1080  
Material Name: #2 Fuel Oil  
Percentage: 100.00  
Tank Type Name: Steel/Carbon Steel/Iron  
Tank Internal Protection: None  
Tank Internal Protection 1: None  
Tank Internal Protection 2: Not reported  
Pipe Location Name: Underground/On-ground  
Pipe Type Name: Steel/Carbon Steel/Iron  
Pipe External Protection 1: None  
Pipe External Protection 2: Not reported  
Tank Secondary Containment 1: None  
Tank Secondary Containment 2: Not reported  
Pipe Secondary Containment: Not reported  
Tank Leak Detection 1: None  
Tank Leak Detection 2: Not reported  
Pipe Leak Detection 1: Not reported  
Pipe Leak Detection 2: Not reported  
Type Of Overfill Prevention 1: Vent Whistle  
Type Of Overfill Prevention 2: Not reported  
Dispenser Method: Suction  
Spill Prevention: Not reported  
Tightness Test Method: Testing Not Required  
Date Tested: / /  
Next Test Date: / /  
Date Tank Closed: 08/01/96

AST:

AST:

Region: STATE  
Facility Id: 2-600319  
UTM X: 587819.96848  
UTM Y: 4508107.19602  
Expiration Date: 09/06/01  
Renewal Date: / /  
Total Capacity: 0  
Facility Type: Not reported  
Site Type Name: Manufacturing (Other than Chemical)/Processing  
Site Type Status: Unregulated  
Mailing Company: CECILE FARKAS  
Mailing Title: Not reported  
Mailing Contact: EMILY YAEGEL  
Mailing Address: 170 WYTHE STREET  
Mailing Address 2: Not reported  
Mailing City: BROOKLYN  
Mailing State: NY  
Mailing Zip Code: 11211  
Mailing Phone No: (718) 387-5816  
Mailing Email: Not reported  
Owner Title: Not reported  
Owner Name: Not reported  
Owner Address: 377 RECTOR PLACE  
Owner Address 2: Not reported  
Owner State: NY  
Owner Zip Code: 10006  
Owner Phone: (718) 387-5816

Map ID  
Direction  
Distance  
Distance (ft.)  
Elevation    Site

MAP FINDINGS

Database(s)  
EDR ID Number  
EPA ID Number

**ERDE BAKERY (Continued)**

**U003074939**

Owner Company: CECILE FARKAS  
Emergency Contact: EMILY YAEGEL  
Emergency Phone: (718) 387-5816  
Operator: EMILY YAEGEL  
Operator Phone: (718) 387-5816  
Owner City: NEW YORK  
Owner Sub Type: Corporate or Commercial  
Program Type: PBS

Tank Number: 002  
Tank Location Name: Aboveground on crib, rack, or cradle  
Tank Status: Tank Converted to Non-Regulated Use  
Tank Model: Not reported  
Pipe Model: Not reported  
Active Status: Inactive  
Install Date: / /  
Capacity Gallons: 275  
Material Name: #2 Fuel Oil  
Percentage: 100.00  
Tank Type Name: Steel/Carbon Steel/Iron  
Tank Internal Protection: None  
Tank Internal Protection 1: None  
Tank Internal Protection 2: Not reported  
Pipe Location Name: Underground/On-ground  
Pipe Type Name: Steel/Carbon Steel/Iron  
Pipe External Protection 1: None  
Pipe External Protection 2: Not reported  
Tank Secondary Containment 1: None  
Tank Secondary Containment 2: Not reported  
Pipe Secondary Containment: Not reported  
Tank Leak Detection 1: None  
Tank Leak Detection 2: Not reported  
Pipe Leak Detection 1: Not reported  
Pipe Leak Detection 2: Not reported  
Type Of Overfill Prevention 1: Product Level Gauge (A/G)  
Type Of Overfill Prevention 2: Vent Whistle  
Dispenser Method: Suction  
Spill Prevention: Not reported  
Tightness Test Method: Testing Not Required  
Date Tested: / /  
Next Test Date: / /  
Date Tank Closed: 08/01/96

Tank Number: 003  
Tank Location Name: Aboveground on crib, rack, or cradle  
Tank Status: Tank Converted to Non-Regulated Use  
Tank Model: Not reported  
Pipe Model: Not reported  
Active Status: Inactive  
Install Date: / /  
Capacity Gallons: 275  
Material Name: #2 Fuel Oil  
Percentage: 100.00  
Tank Type Name: Steel/Carbon Steel/Iron  
Tank Internal Protection: None  
Tank Internal Protection 1: None



Map ID  
Direction  
Distance  
Distance (ft.)  
Elevation

MAP FINDINGS

ERDE BAKERY (Continued)

EDR ID Number  
EPA ID Number

Database(s)

U003074939

Tank Internal Protection 2: Not reported  
Pipe Location Name: Underground/On-ground  
Pipe Type Name: Steel/Carbon Steel/Iron  
Pipe External Protection 1: None  
Pipe External Protection 2: Not reported  
Tank Secondary Containment 1: None  
Tank Secondary Containment 2: Not reported  
Pipe Secondary Containment: Not reported  
Tank Leak Detection 1: None  
Tank Leak Detection 2: Not reported  
Pipe Leak Detection 1: Not reported  
Pipe Leak Detection 2: Not reported  
Type Of Overfill Prevention 1: Product Level Gauge (A/G)  
Type Of Overfill Prevention 2: Vent Whistle  
Dispenser Method: Suction  
Spill Prevention: Not reported  
Tightness Test Method: Testing Not Required  
Date Tested: / /  
Next Test Date: / /  
Date Tank Closed: 08/01/96

HIST AST:

PBS Number: 2-600319  
SWIS Code: 6101  
Operator: EMILY YAEGEL  
Facility Phone: (718) 387-5816  
Facility Addr2: 170 WYTHE AVE  
Facility Type: MANUFACTURING  
Emergency: EMILY YAEGEL  
Emergency Tel: (718) 387-5816  
Old PBSNO: Not reported  
Date Inspected: Not reported  
Inspector: Not reported  
Result of Inspection: Not reported  
Owner Name: CECILE FARKAS  
Owner Address: 377 RECTOR PLACE  
Owner City,St,Zip: NEW YORK, NY 10006  
Federal ID: Not reported  
Owner Tel: (718) 387-5816  
Owner Type: Corporate/Commercial  
Owner Subtype: Not reported  
Mailing Contact: EMILY YAEGEL  
Mailing Name: CECILE FARKAS  
Mailing Address: 170 WYTHE STREET  
Mailing Address 2: Not reported  
Mailing City,St,Zip: BROOKLYN, NY 11211  
Mailing Telephone: (718) 387-5816  
Owner Mark: First Owner  
Facility Status: 2 - Unregulated by PBS (the total capacity is less than 1,101 gallons)  
and Subpart 360-14.  
Certification Flag: False  
Certification Date: 07/08/1996  
Expiration: 09/06/2001  
Renew Flag: False  
Renew Date: Not reported  
Total Capacity: 0  
FAMT: True

Map ID  
Direction  
Distance  
Distance (ft.)  
Elevation

MAP FINDINGS

ERDE BAKERY (Continued)

EDR ID Number  
EPA ID Number

Database(s)

U003074939

Facility Screen: No Missing Data  
Owner Screen: Minor Data Missing  
Tank Screen: 0  
Dead Letter: False  
CBS Number: Not reported  
Town or City: NEW YORK CITY  
County Code: 61  
Town or City Code: 01  
Region: 2  
  
Tank ID: 002  
Tank Location: ABOVEGROUND ON SADDLES LEGS, STILTS, RACK, OR CRADLE  
Tank Status: Tank Converted To Non-Regulated Use  
Install Date: Not reported  
Capacity (Gal): 275  
Product Stored: NOS 1,2, OR 4 FUEL OIL  
Tank Type: Steel/carbon steel  
Tank Internal: 0  
Tank External: 0  
Pipe Location: Underground  
Pipe Type: STEEL/IRON  
Pipe Internal: None  
Pipe External: 0  
Tank Containment: None  
Leak Detection: 0  
Overfill Protection: 46  
Dispenser Method: Suction  
Date Tested: Not reported  
Next Test Date: Not reported  
Missing Data for Tank: No Missing Data  
Date Closed: 08/01/1996  
Test Method: Not reported  
Deleted: False  
Updated: True  
SPDES Number: Not reported  
Lat/Long: Not reported

Tank ID: 003  
Tank Location: ABOVEGROUND ON SADDLES LEGS, STILTS, RACK, OR CRADLE  
Tank Status: Tank Converted To Non-Regulated Use  
Install Date: Not reported  
Capacity (Gal): 275  
Product Stored: NOS 1,2, OR 4 FUEL OIL  
Tank Type: Steel/carbon steel  
Tank Internal: 0  
Tank External: 0  
Pipe Location: Underground  
Pipe Type: STEEL/IRON  
Pipe Internal: None  
Pipe External: 0  
Tank Containment: None  
Leak Detection: 0  
Overfill Protection: 46  
Dispenser Method: Suction  
Date Tested: Not reported  
Next Test Date: Not reported

Map ID  
Direction  
Distance  
Distance (ft.)  
Elevation

MAP FINDINGS

ERDE BAKERY (Continued)

EDR ID Number  
EPA ID Number

Database(s)

U003074939

Missing Data for Tank: No Missing Data  
Date Closed: 08/01/1996  
Test Method: Not reported  
Deleted: False  
Updated: True  
SPDES Number: Not reported  
Lat/Long: Not reported

HIST UST:

PBS Number: 2-600319  
SPDES Number: Not reported  
Emergency Contact: EMILY YAEGEL  
Emergency Telephone: (718) 387-5816  
Operator: EMILY YAEGEL  
Operator Telephone: (718) 387-5816  
Owner Name: CECILE FARKAS  
Owner Address: 377 RECTOR PLACE  
Owner City,St,Zip: NEW YORK, NY 10006  
Owner Telephone: (718) 387-5816  
Owner Type: Corporate/Commercial  
Owner Subtype: Not reported  
Mailing Name: CECILE FARKAS  
Mailing Address: 170 WYTHE STREET  
Mailing Address 2: Not reported  
Mailing City,St,Zip: BROOKLYN, NY 11211  
Mailing Contact: EMILY YAEGEL  
Mailing Telephone: (718) 387-5816  
Owner Mark: First Owner  
Facility Status: 2 - Unregulated by PBS (the total capacity is less than 1,101 gallons)  
and Subpart 360-14.  
Facility Addr2: 170 WYTHE AVE  
SWIS ID: 6101  
Old PBS Number: Not reported  
Facility Type: MANUFACTURING  
Inspected Date: Not reported  
Inspector: Not reported  
Inspection Result: Not reported  
Federal ID: Not reported  
Certification Flag: False  
Certification Date: 07/08/1996  
Expiration Date: 09/06/2001  
Renew Flag: False  
Renewal Date: Not reported  
Total Capacity: 0  
FAMT: True  
Facility Screen: No Missing Data  
Owner Screen: Minor Data Missing  
Tank Screen: 0  
Dead Letter: False  
CBS Number: Not reported  
Town or City: NEW YORK CITY  
County Code: 61  
Town or City: 01  
Region: 2  
  
Tank Id: 001  
Tank Location: UNDERGROUND

Map ID  
Direction  
Distance  
Distance (ft.)  
Elevation

MAP FINDINGS

ERDE BAKERY (Continued)

EDR ID Number  
EPA ID Number

Database(s)

U003074939

Tank Status: Tank Converted To Non-Regulated Use  
Install Date: Not reported  
Capacity (gals): 1080  
Product Stored: NOS 1,2, OR 4 FUEL OIL  
Tank Type: Steel/carbon steel  
Tank Internal: None  
Tank External: None  
Pipe Location: Underground  
Pipe Type: STEEL/IRON  
Pipe Internal: None  
Pipe External: None  
Second Containment: None  
Leak Detection: None  
Overfill Prot: Vent Whistle  
Dispenser: Suction  
Date Tested: Not reported  
Next Test Date: Not reported  
Missing Data for Tank: No Missing Data  
Date Closed: 08/01/1996  
Test Method: Not reported  
Deleted: False  
Updated: True  
Lat/long: Not reported

AC208  
NE  
1/4-1/2  
1354 ft.

ARTHUR J EVERS CORP  
221 BANKER ST  
BROOKLYN, NY 11222

FINDS  
NY MANIFEST  
RCRA-NonGen

1000458309  
NYD986936995

Site 3 of 3 in cluster AC

Relative:  
Equal

FINDS:  
Other Pertinent Environmental Activity Identified at Site

Actual:  
10 ft.

RCRAInfo is a national information system that supports the Resource Conservation and Recovery Act (RCRA) program through the tracking of events and activities related to facilities that generate, transport, and treat, store, or dispose of hazardous waste. RCRAInfo allows RCRA program staff to track the notification, permit, compliance, and corrective action activities required under RCRA.

NY MANIFEST:

Document ID: NYB2239227  
Manifest Status: Completed copy  
Trans1 State ID: NJXK18WY  
Trans2 State ID: Not reported  
Generator Ship Date: 910308  
Trans1 Recv Date: 910308  
Trans2 Recv Date: Not reported  
TSD Site Recv Date: 910308  
Part A Recv Date: 910318  
Part B Recv Date: 910322  
Generator EPA ID: NYD986936995  
Trans1 EPA ID: NYD000691949  
Trans2 EPA ID: Not reported  
TSDF ID: NYD000691949  
Waste Code: D001 - NON-LISTED IGNITABLE WASTES

Map ID  
Direction  
Distance  
Distance (ft.)  
Elevation    Site

MAP FINDINGS

Database(s)  
EDR ID Number  
EPA ID Number

**ARTHUR J EVERS CORP (Continued)**

**1000458309**

Quantity: 00100  
Units: P - Pounds  
Number of Containers: 001  
Container Type: DM - Metal drums, barrels  
Handling Method: T Chemical, physical, or biological treatment.  
Specific Gravity: 100  
Waste Code: Not reported  
Quantity: 00150  
Units: P - Pounds  
Number of Containers: 001  
Container Type: DM - Metal drums, barrels  
Handling Method: B Incineration, heat recovery, burning.  
Specific Gravity: 100  
Waste Code: Not reported  
Quantity: 00750  
Units: P - Pounds  
Number of Containers: 003  
Container Type: DM - Metal drums, barrels  
Handling Method: T Chemical, physical, or biological treatment.  
Specific Gravity: 100  
Waste Code: Not reported  
Quantity: 00800  
Units: P - Pounds  
Number of Containers: 002  
Container Type: DM - Metal drums, barrels  
Handling Method: L Landfill.  
Specific Gravity: 100  
Year: 91  
Manifest Tracking Num: Not reported  
Import Ind: Not reported  
Export Ind: Not reported  
Discr Quantity Ind: Not reported  
Discr Type Ind: Not reported  
Discr Residue Ind: Not reported  
Discr Partial Reject Ind: Not reported  
Discr Full Reject Ind: Not reported  
Manifest Ref Num: Not reported  
Alt Fac RCRA Id: Not reported  
Alt Fac Sign Date: Not reported  
Mgmt Method Type Code: Not reported  
EPA ID: NYD986936995  
Facility Name: ARTHUR J EVERS CORP  
Facility Address: 221 BANKERS ST  
Facility City: BROOKLYN  
Facility Address 2: Not reported  
Country: USA  
County: KI  
Mailing Name: ARTHUR J EVERS CORP  
Mailing Contact: CATHERINE PARDERLIKES  
Mailing Address: 221 BANKERS STREET  
Mailing Address 2: Not reported  
Mailing City: BROOKLYN  
Mailing State: NY  
Mailing Zip: Not reported  
Mailing Zip4: Not reported  
Mailing Country: USA  
Mailing Phone: 718-383-7191

Map ID  
Direction  
Distance  
Distance (ft.)  
Elevation

MAP FINDINGS

**ARTHUR J EVERS CORP (Continued)**

EDR ID Number  
EPA ID Number

Database(s)

**1000458309**

RCRA-NonGen:

Date form received by agency: 01/01/2006  
Facility name: ARTHUR J EVERS CORP  
Facility address: 221 BANKER ST  
BROOKLYN, NY 112222844  
EPA ID: NYD986936995  
Mailing address: PO BOX 381 GREENPOINT STATION  
BROOKLYN, NY 11222  
Contact: -  
Contact address: PO BOX 381 GREENPOINT STATION  
BROOKLYN, NY 11222  
Contact country: US  
Contact telephone: Not reported  
Contact email: Not reported  
EPA Region: 02  
Classification: Non-Generator  
Description: Handler: Non-Generators do not presently generate hazardous waste

Handler accessibility indicator: Transferred to the program or state equivalent.

Handler Activities Summary:

U.S. importer of hazardous waste: Unknown  
Mixed waste (haz. and radioactive): Unknown  
Recycler of hazardous waste: No  
Transporter of hazardous waste: No  
Treater, storer or disposer of HW: No  
Underground injection activity: No  
On-site burner exemption: Unknown  
Furnace exemption: Unknown  
Used oil fuel burner: No  
Used oil processor: No  
User oil refiner: No  
Used oil fuel marketer to burner: No  
Used oil Specification marketer: No  
Used oil transfer facility: No  
Used oil transporter: No  
Off-site waste receiver: Commercial status unknown

Historical Generators:

Date form received by agency: 07/08/1999  
Facility name: ARTHUR J EVERS CORP  
Classification: Not a generator, verified

Date form received by agency: 01/17/1991  
Facility name: ARTHUR J EVERS CORP  
Classification: Small Quantity Generator

Violation Status: No violations found

Map ID  
Direction  
Distance  
Distance (ft.)  
Elevation

MAP FINDINGS

Site

Database(s)

EDR ID Number  
EPA ID Number

**AD209**  
**South**  
**1/4-1/2**  
**1389 ft.**

**MARGARITA SLAVIK**  
**95 NORTH 7TH STREET**  
**BROOKLYN, NY 11211**

**AST**  
**HIST AST**      **U003386724**  
**N/A**

**Site 2 of 5 in cluster AD**

**Relative:**  
**Higher**

AST:

**Actual:**  
**29 ft.**

AST:

Region: STATE  
Facility Id: 2-246379  
UTM X: 587862.07656  
UTM Y: 4508089.00126  
Expiration Date: 09/15/08  
Renewal Date: / /  
Total Capacity: 2000  
Facility Type: Not reported  
Site Type Name: Apartment Building/Office Building  
Site Type Status: Active  
Mailing Company: BILL LIKA  
Mailing Title: Not reported  
Mailing Contact: BILL LIKA  
Mailing Address: 133 N 4TH STREET  
Mailing Address 2: Not reported  
Mailing City: BROOKLYN  
Mailing State: NY  
Mailing Zip Code: 11211  
Mailing Phone No: Not reported  
Mailing Email: Not reported  
Owner Title: OWNER  
Owner Name: BILL LIKA  
Owner Address: 133 NORTH 4TH STREET  
Owner Address 2: Not reported  
Owner State: NY  
Owner Zip Code: 11211  
Owner Phone: Not reported  
Owner Company: BILL LIKA  
Emergency Contact: BILL LIKA  
Emergency Phone: Not reported  
Operator: BILL LIKA  
Operator Phone: Not reported  
Owner City: BROOKLYN  
Owner Sub Type: Private Resident  
Program Type: PBS

Tank Number: 209  
Tank Location Name: Aboveground - in contact with soil  
Tank Status: In Service  
Tank Model: Not reported  
Pipe Model: Not reported  
Active Status: Active  
Install Date: / /  
Capacity Gallons: 2000  
Material Name: #2 Fuel Oil  
Percentage: 100.00  
Tank Type Name: Steel/Carbon Steel/Iron  
Tank Internal Protection: None  
Tank Internal Protection 1: None  
Tank Internal Protection 2: Not reported  
Pipe Location Name: No Piping

Map ID  
Direction  
Distance  
Distance (ft.)  
Elevation    Site

MAP FINDINGS

Database(s)  
EDR ID Number  
EPA ID Number

**MARGARITA SLAVIK (Continued)**

**U003386724**

Pipe Type Name: Steel/Carbon Steel/Iron  
Pipe External Protection 1: None  
Pipe External Protection 2: Not reported  
Tank Secondary Containment 1: None  
Tank Secondary Containment 2: Not reported  
Pipe Secondary Containment: Not reported  
Tank Leak Detection 1: None  
Tank Leak Detection 2: Not reported  
Pipe Leak Detection 1: Exempt Suction Piping  
Pipe Leak Detection 2: Not reported  
Type Of Overfill Prevention 1: Product Level Gauge (A/G)  
Type Of Overfill Prevention 2: Not reported  
Dispenser Method: Suction  
Spill Prevention: Not reported  
Tightness Test Method: Testing Not Required  
Date Tested: / /  
Next Test Date: / /  
Date Tank Closed: / /

**HIST AST:**

PBS Number: 2-246379  
SWIS Code: 6101  
Operator: BILL LIKA  
Facility Phone: (718) 963-1592  
Facility Addr2: 95 NORTH 7TH STREET  
Facility Type: APARTMENT BUILDING  
Emergency: BILL LIKA  
Emergency Tel: (718) 963-1592  
Old PBSNO: Not reported  
Date Inspected: Not reported  
Inspector: Not reported  
Result of Inspection: Not reported  
Owner Name: BILL LIKA  
Owner Address: 133 NORTH 4TH STREET  
Owner City,St,Zip: BROOKLYN, NY 11211  
Federal ID: Not reported  
Owner Tel: (718) 963-1592  
Owner Type: Private Resident  
Owner Subtype: Not reported  
Mailing Contact: BILL LIKA  
Mailing Name: BILL LIKA  
Mailing Address: 133 N 4TH STREET  
Mailing Address 2: Not reported  
Mailing City,St,Zip: BROOKLYN, NY 11211  
Mailing Telephone: (718) 963-1592  
Owner Mark: Second Owner  
Facility Status: 1 - Active PBS facility, i.e. total capacity of the PBS tanks is greater than 1,100 gallons, regardless if Subpart 360-14 tanks exist or not at the facility.  
  
Certification Flag: False  
Certification Date: 09/15/1998  
Expiration: 09/15/2003  
Renew Flag: False  
Renew Date: Not reported  
Total Capacity: 2000  
FAMT: True  
Facility Screen: No Missing Data



Map ID  
Direction  
Distance  
Distance (ft.)  
Elevation

MAP FINDINGS

**MARGARITA SLAVIK (Continued)**

EDR ID Number  
EPA ID Number

**U003386724**

Owner Screen: Minor Data Missing  
Tank Screen: Minor Data Missing  
Dead Letter: False  
CBS Number: Not reported  
Town or City: NEW YORK CITY  
County Code: 61  
Town or City Code: 01  
Region: 2  
  
Tank ID: 209  
Tank Location: ABOVEGROUND  
Tank Status: In Service  
Install Date: Not reported  
Capacity (Gal): 2000  
Product Stored: NOS 1,2, OR 4 FUEL OIL  
Tank Type: Steel/carbon steel  
Tank Internal: Not reported  
Tank External: Not reported  
Pipe Location: Not reported  
Pipe Type: STEEL/IRON  
Pipe Internal: Not reported  
Pipe External: Not reported  
Tank Containment: None  
Leak Detection: 0  
Overfill Protection: 4  
Dispenser Method: Suction  
Date Tested: Not reported  
Next Test Date: Not reported  
Missing Data for Tank: Minor Data Missing  
Date Closed: Not reported  
Test Method: Not reported  
Deleted: False  
Updated: False  
SPDES Number: Not reported  
Lat/Long: Not reported

**Z210  
NE  
1/4-1/2  
1412 ft.**

**MESEROLE AVENUE LLC  
239 BANKER STREET  
BROOKLYN, NY 11222**

**AST A100194250  
N/A**

**Site 5 of 5 in cluster Z**

**Relative:  
Equal**

AST:

**Actual:  
10 ft.**

AST:

Region: STATE  
Facility Id: 2-607228  
UTM X: 588157.03391  
UTM Y: 4508863.56719  
Expiration Date: 12/03/06  
Renewal Date: / /  
Total Capacity: 5000  
Facility Type: Not reported  
Site Type Name: Manufacturing (Other than Chemical)/Processing  
Site Type Status: Active  
Mailing Company: MESEROLE AVENUE LLC  
Mailing Title: Not reported  
Mailing Contact: JERRY LEBEDOWICZ

Map ID  
Direction  
Distance  
Distance (ft.)  
Elevation

MAP FINDINGS

**MESEROLE AVENUE LLC (Continued)**

EDR ID Number  
EPA ID Number

Database(s)

**A100194250**

Mailing Address: P.O. BOX 22-0434  
Mailing Address 2: Not reported  
Mailing City: BROOKLYN  
Mailing State: NY  
Mailing Zip Code: 11222-0434  
Mailing Phone No: (371) 229-7111  
Mailing Email: Not reported  
Owner Title: Not reported  
Owner Name: Not reported  
Owner Address: P.O. BOX 22-0434  
Owner Address 2: Not reported  
Owner State: NY  
Owner Zip Code: 11222-0434  
Owner Phone: (718) 229-7111  
Owner Company: MESEROLE AVENUE LLC  
Emergency Contact: JERRY LEBEDOWICZ  
Emergency Phone: (718) 229-7111  
Operator: JERRY LEBEDOWICZ  
Operator Phone: (718) 229-7111  
Owner City: BROOKLYN  
Owner Sub Type: Corporate or Commercial  
Program Type: PBS

Tank Number: 001  
Tank Location Name: Aboveground - in contact with soil  
Tank Status: In Service  
Tank Model: Not reported  
Pipe Model: Not reported  
Active Status: Active  
Install Date: / /  
Capacity Gallons: 5000  
Material Name: #2 Fuel Oil  
Percentage: 100.00  
Tank Type Name: Steel/Carbon Steel/Iron  
Tank Internal Protection: None  
Tank Internal Protection 1: None  
Tank Internal Protection 2: Not reported  
Pipe Location Name: Aboveground  
Pipe Type Name: Steel/Carbon Steel/Iron  
Pipe External Protection 1: None  
Pipe External Protection 2: Not reported  
Tank Secondary Containment 1: None  
Tank Secondary Containment 2: Not reported  
Pipe Secondary Containment: Not reported  
Tank Leak Detection 1: None  
Tank Leak Detection 2: Not reported  
Pipe Leak Detection 1: Exempt Suction Piping  
Pipe Leak Detection 2: Not reported  
Type Of Overfill Prevention 1: None  
Type Of Overfill Prevention 2: Not reported  
Dispenser Method: Suction  
Spill Prevention: Not reported  
Tightness Test Method: Testing Not Required  
Date Tested: / /  
Next Test Date: / /  
Date Tank Closed: / /

Map ID  
Direction  
Distance  
Distance (ft.)  
Elevation

MAP FINDINGS

Site

Database(s)

EDR ID Number  
EPA ID Number

211  
SE  
1/4-1/2  
1417 ft.  
139 NORTH 10TH STREET  
139 NORTH 10TH STREET  
BROOKLYN, NY 11211

UST  
HIST UST  
U003418596  
N/A

Relative:  
Higher

UST:

UST:

Actual:  
27 ft.

Facility Id: 2-603708  
Region: STATE  
Expiration Date: 04/16/08  
Renewal Date: / /  
Total Capacity: 3000  
Facility Type: Not reported  
Mailing Company: SAN TEN RAZ LLC  
Mailing Title: Not reported  
Mailing Contact: SANDRA MAISLEN  
Mailing Address: 120 PLEASANT STREET  
Mailing Address 2: APT. #2  
Mailing City: BROOKLINE  
Mailing State: MA  
Mailing Zip Code: 02446  
Mailing Phone No: (617) 232-7213  
Mailing Email: Not reported  
Owner Title: Not reported  
Owner Name: Not reported  
Owner Address: 120 PLEASANT STREET  
Owner Address 2: Not reported  
Owner State: MA  
Owner Zip Code: 02446  
Owner Phone: (617) 355-4218  
Owner Company: SAN TEN RAZ LLC % SANDRA MAISLEN  
Emergency Contact: SANDRA MAISLEN  
Emergency Phone: (617) 232-7213  
Operator: FRANK DROSS  
Operator Phone: (718) 384-5751  
Owner City: BROOKLINE  
Owner Sub Type: Corporate or Commercial  
UTM X: 588159.80044  
UTM Y: 4508161.67146  
Site Type Name: Other  
Site Type Status: Active  
Comments: 9/22/06 open spill case at this site (#0306649). bf

Program Type: PBS

Tank Number: 001  
Tank Location Name: Underground  
Tank Status: In Service  
Tank Model: Not reported  
Pipe Model: Not reported  
Active Status: Active  
Install Date: / /  
Capacity Gallons: 3000  
Material Name: #2 Fuel Oil  
Percentage: 100.00  
Tank Type Name: Steel/Carbon Steel/Iron  
Tank Internal Protection: None  
Tank Internal Protection 1: None  
Tank Internal Protection 2: Not reported

Map ID  
Direction  
Distance  
Distance (ft.)  
Elevation

MAP FINDINGS

139 NORTH 10TH STREET (Continued)

EDR ID Number  
EPA ID Number

Database(s)

U003418596

Pipe Location Name: Underground/On-ground  
Pipe Type Name: Steel/Carbon Steel/Iron  
Pipe External Protection 1: None  
Pipe External Protection 2: Not reported  
Tank Secondary Containment 1: None  
Tank Secondary Containment 2: Not reported  
Pipe Secondary Containment: Not reported  
Tank Leak Detection 1: None  
Tank Leak Detection 2: Not reported  
Pipe Leak Detection 1: Exempt Suction Piping  
Pipe Leak Detection 2: Not reported  
Type Of Overfill Prevention 1: Product Level Gauge (A/G)  
Type Of Overfill Prevention 2: Not reported  
Dispenser Method: Suction  
Spill Prevention: Not reported  
Tightness Test Method: Horner EZY3/EZY3 Locator Plus  
Date Tested: 12/11/03  
Next Test Date: 12/11/08  
Date Tank Closed: / /

HIST UST:

PBS Number: 2-603708  
SPDES Number: Not reported  
Emergency Contact: SANJER PAZ  
Emergency Telephone: (305) 661-6096  
Operator: FRANK  
Operator Telephone: (718) 384-5751  
Owner Name: SANJER RAZ  
Owner Address: 1501 VENERA AVENUE, SUITE 225  
Owner City,St,Zip: CORAL GABLES, FL 33146  
Owner Telephone: (305) 661-6096  
Owner Type: Not reported  
Owner Subtype: Not reported  
Mailing Name: C/O SANJER RAZ  
Mailing Address: 1501 VENERA AVENUE  
Mailing Address 2: SUITE 225  
Mailing City,St,Zip: CORAL GABLES, FL 33146  
Mailing Contact: JEROME POLIACOF  
Mailing Telephone: (305) 661-6096  
Owner Mark: First Owner  
Facility Status: 1 - Active PBS facility, i.e. total capacity of the PBS tanks is greater than 1,100 gallons, regardless if Subpart 360-14 tanks exist or not at the facility.  
Facility Addr2: Not reported  
SWIS ID: 6101  
Old PBS Number: Not reported  
Facility Type: Not reported  
Inspected Date: Not reported  
Inspector: Not reported  
Inspection Result: Not reported  
Federal ID: Not reported  
Certification Flag: False  
Certification Date: 10/29/1998  
Expiration Date: 10/27/2003  
Renew Flag: False  
Renewal Date: Not reported  
Total Capacity: 3000

Map ID  
Direction  
Distance  
Distance (ft.)  
Elevation

MAP FINDINGS

139 NORTH 10TH STREET (Continued)

EDR ID Number  
EPA ID Number

Database(s)

U003418596

FAMT: True  
Facility Screen: Minor Data Missing  
Owner Screen: Minor Data Missing  
Tank Screen: No Missing Data  
Dead Letter: False  
CBS Number: Not reported  
Town or City: NEW YORK CITY  
County Code: 61  
Town or City: 01  
Region: 2  
  
Tank Id: 001  
Tank Location: UNDERGROUND  
Tank Status: In Service  
Install Date: Not reported  
Capacity (gals): 3000  
Product Stored: NOS 1,2, OR 4 FUEL OIL  
Tank Type: Steel/carbon steel  
Tank Internal: None  
Tank External: None  
Pipe Location: Underground  
Pipe Type: STEEL/IRON  
Pipe Internal: None  
Pipe External: None  
Second Containment: None  
Leak Detection: None  
Overfill Prot: Product Level Gauge  
Dispenser: Suction  
Date Tested: Not reported  
Next Test Date: 12/27/1987  
Missing Data for Tank: No Missing Data  
Date Closed: Not reported  
Test Method: Not reported  
Deleted: False  
Updated: True  
Lat/long: Not reported

AE212 WASTE MANAGEMENT OF NEW YORK  
SW 144-162 KENT AVE  
1/4-1/2 BROOKLYN, NY 11211  
1437 ft.

FINDS 1004762937  
NY MANIFEST NYR000101972  
RCRA-NonGen

Site 1 of 2 in cluster AE

Relative:  
Lower

FINDS:  
Other Pertinent Environmental Activity Identified at Site

Actual:  
9 ft.

RCRAInfo is a national information system that supports the Resource Conservation and Recovery Act (RCRA) program through the tracking of events and activities related to facilities that generate, transport, and treat, store, or dispose of hazardous waste. RCRAInfo allows RCRA program staff to track the notification, permit, compliance, and corrective action activities required under RCRA.

NY MANIFEST:  
Document ID: NYG3071736  
Manifest Status: Not reported

Map ID  
Direction  
Distance  
Distance (ft.)  
Elevation    Site

MAP FINDINGS

Database(s)  
EDR ID Number  
EPA ID Number

**WASTE MANAGEMENT OF NEW YORK (Continued)**

**1004762937**

Trans1 State ID: CTD983896341  
Trans2 State ID: Not reported  
Generator Ship Date: 12/06/2001  
Trans1 Recv Date: 12/06/2001  
Trans2 Recv Date: Not reported  
TSD Site Recv Date: 12/07/2001  
Part A Recv Date: Not reported  
Part B Recv Date: Not reported  
Generator EPA ID: NYR000101972  
Trans1 EPA ID: NYD049836679  
Trans2 EPA ID: Not reported  
TSDF ID: 0239478ME  
Waste Code: D001 - NON-LISTED IGNITABLE WASTES  
Quantity: 01045  
Units: G - Gallons (liquids only)\* (8.3 pounds)  
Number of Containers: 019  
Container Type: DM - Metal drums, barrels  
Handling Method: B Incineration, heat recovery, burning.  
Specific Gravity: 01.00  
Waste Code: D001 - NON-LISTED IGNITABLE WASTES  
Quantity: 00030  
Units: P - Pounds  
Number of Containers: 001  
Container Type: DM - Metal drums, barrels  
Handling Method: B Incineration, heat recovery, burning.  
Specific Gravity: 01.00  
Waste Code: D001 - NON-LISTED IGNITABLE WASTES  
Quantity: 00007  
Units: G - Gallons (liquids only)\* (8.3 pounds)  
Number of Containers: 001  
Container Type: DM - Metal drums, barrels  
Handling Method: B Incineration, heat recovery, burning.  
Specific Gravity: 01.00  
Waste Code: D001 - NON-LISTED IGNITABLE WASTES  
Quantity: 00500  
Units: P - Pounds  
Number of Containers: 001  
Container Type: CM - Metal boxes, cases, roll-offs  
Handling Method: B Incineration, heat recovery, burning.  
Specific Gravity: 01.00  
Year: 01  
Manifest Tracking Num: Not reported  
Import Ind: Not reported  
Export Ind: Not reported  
Discr Quantity Ind: Not reported  
Discr Type Ind: Not reported  
Discr Residue Ind: Not reported  
Discr Partial Reject Ind: Not reported  
Discr Full Reject Ind: Not reported  
Manifest Ref Num: Not reported  
Alt Fac RCRA Id: Not reported  
Alt Fac Sign Date: Not reported  
Mgmt Method Type Code: Not reported  
EPA ID: NYR000101972  
Facility Name: WASTE MANAGEMENT OF NY  
Facility Address: 144 162 KENT AVE  
Facility City: BROOKLYN

Map ID  
Direction  
Distance  
Distance (ft.)  
Elevation

MAP FINDINGS

Site

Database(s)

EDR ID Number  
EPA ID Number

**WASTE MANAGEMENT OF NEW YORK (Continued)**

**1004762937**

Facility Address 2: Not reported  
Country: USA  
County: KI  
Mailing Name: WASTE MANAGEMENT OF NY  
Mailing Contact: JAY KAPLAN  
Mailing Address: 123 VARICK AVENUE  
Mailing Address 2: Not reported  
Mailing City: BROOKLYN  
Mailing State: NY  
Mailing Zip: Not reported  
Mailing Zip4: Not reported  
Mailing Country: USA  
Mailing Phone: 718-533-5310

**RCRA-NonGen:**

Date form received by agency: 01/01/2006  
Facility name: WASTE MANAGEMENT OF NEW YORK  
Facility address: 144-162 KENT AVE  
BROOKLYN, NY 11211  
EPA ID: NYR000101972  
Mailing address: VARICK AVE  
BROOKLYN, NY 11237  
Contact: -  
Contact address: VARICK AVE  
BROOKLYN, NY 11237  
Contact country: US  
Contact telephone: Not reported  
Contact email: Not reported  
EPA Region: 02  
Classification: Non-Generator  
Description: Handler: Non-Generators do not presently generate hazardous waste

Handler accessibility indicator: Transferred to the program or state equivalent.

**Handler Activities Summary:**

U.S. importer of hazardous waste: Unknown  
Mixed waste (haz. and radioactive): Unknown  
Recycler of hazardous waste: No  
Transporter of hazardous waste: No  
Treater, storer or disposer of HW: No  
Underground injection activity: No  
On-site burner exemption: Unknown  
Furnace exemption: Unknown  
Used oil fuel burner: No  
Used oil processor: No  
Used oil refiner: No  
Used oil fuel marketer to burner: No  
Used oil Specification marketer: No  
Used oil transfer facility: No  
Used oil transporter: No  
Off-site waste receiver: Commercial status unknown

**Historical Generators:**

Date form received by agency: 12/27/2001  
Facility name: WASTE MANAGEMENT OF NEW YORK  
Classification: Not a generator, verified

Map ID  
Direction  
Distance  
Distance (ft.)  
Elevation

MAP FINDINGS

WASTE MANAGEMENT OF NEW YORK (Continued)

EDR ID Number  
EPA ID Number

Database(s)

1004762937

Date form received by agency: 11/16/2001  
Facility name: WASTE MANAGEMENT OF NEW YORK  
Classification: Small Quantity Generator  
  
Violation Status: No violations found

AE213  
SW  
1/4-1/2  
1437 ft.

4 GS TRUCK RENTING CO.  
150 KENT AVENUE  
BROOKLYN, NY 11211

AST A100292298  
N/A

Site 2 of 2 in cluster AE

Relative:  
Lower

AST:

Actual:  
9 ft.

AST:

Region: STATE  
Facility Id: 2-608050  
UTM X: 587618.45986  
UTM Y: 4508148.15111  
Expiration Date: 10/01/07  
Renewal Date: / /  
Total Capacity: 4000  
Facility Type: Not reported  
Site Type Name: Trucking/Transportation/Fleet Operation  
Site Type Status: Active  
Mailing Company: TAMS CONSULTANTS,AN EARTHTECH COMPANY  
Mailing Title: Not reported  
Mailing Contact: THEODORE J. YEN, P.E.  
Mailing Address: 655 THRID AVENUE  
Mailing Address 2: Not reported  
Mailing City: NEW YORK  
Mailing State: NY  
Mailing Zip Code: 10017  
Mailing Phone No: (212) 867-1777  
Mailing Email: Not reported  
Owner Title: Not reported  
Owner Name: Not reported  
Owner Address: 150 KENT AVNEUE  
Owner Address 2: Not reported  
Owner State: NY  
Owner Zip Code: 11211  
Owner Phone: (718) 388-4100  
Owner Company: ALLAN SILVERMAN  
Emergency Contact: ALLAN SILVERMAN  
Emergency Phone: (718) 388-4100  
Operator: ALLAN SILVERMAN  
Operator Phone: (718) 388-4100  
Owner City: BROOKLYN  
Owner Sub Type: Corporate or Commercial  
Program Type: PBS  
  
Tank Number: 001  
Tank Location Name: Aboveground - in contact with soil  
Tank Status: Temporarily Out of Service  
Tank Model: Not reported  
Pipe Model: Not reported  
Active Status: Active  
Install Date: / /  
Capacity Gallons: 4000



Map ID  
Direction  
Distance  
Distance (ft.)  
Elevation

MAP FINDINGS

4 GS TRUCK RENTING CO. (Continued)

EDR ID Number  
EPA ID Number

Database(s)

A100292298

Material Name: Empty  
Percentage: 100.00  
Tank Type Name: Steel/Carbon Steel/Iron  
Tank Internal Protection: None  
Tank Internal Protection 1: None  
Tank Internal Protection 2: Not reported  
Pipe Location Name: No Piping  
Pipe Type Name: No Piping  
Pipe External Protection 1: None  
Pipe External Protection 2: Not reported  
Tank Secondary Containment 1: None  
Tank Secondary Containment 2: Not reported  
Pipe Secondary Containment: Not reported  
Tank Leak Detection 1: None  
Tank Leak Detection 2: Not reported  
Pipe Leak Detection 1: Not reported  
Pipe Leak Detection 2: Not reported  
Type Of Overfill Prevention 1: None  
Type Of Overfill Prevention 2: Not reported  
Dispenser Method: None  
Spill Prevention: Not reported  
Tightness Test Method: Testing Not Required  
Date Tested: / /  
Next Test Date: / /  
Date Tank Closed: / /

Y214 CLEANERS SALES & EQUIPMENT  
SW 135 KENT AVE  
1/4-1/2 BROOKLYN, NY 11211  
1442 ft.

FINDS 1006810542  
NY MANIFEST NYR000113480  
RCRA-CESQG

Site 5 of 7 in cluster Y

Relative:  
Higher

FINDS:  
Other Pertinent Environmental Activity Identified at Site

Actual:  
14 ft.

RCRAInfo is a national information system that supports the Resource Conservation and Recovery Act (RCRA) program through the tracking of events and activities related to facilities that generate, transport, and treat, store, or dispose of hazardous waste. RCRAInfo allows RCRA program staff to track the notification, permit, compliance, and corrective action activities required under RCRA.

NY MANIFEST:

Document ID: NYC6939516  
Manifest Status: Not reported  
Trans1 State ID: TXR000050930  
Trans2 State ID: NJD071629976  
Generator Ship Date: 02/24/2003  
Trans1 Recv Date: 02/24/2003  
Trans2 Recv Date: 02/28/2003  
TSD Site Recv Date: 03/03/2003  
Part A Recv Date: Not reported  
Part B Recv Date: Not reported  
Generator EPA ID: NYR000113480  
Trans1 EPA ID: KYD053348108  
Trans2 EPA ID: Not reported

Map ID  
Direction  
Distance  
Distance (ft.)  
Elevation    Site

MAP FINDINGS

Database(s)  
EDR ID Number  
EPA ID Number

**CLEANERS SALES & EQUIPMENT (Continued)**

**1006810542**

TSD ID: NY55817JL  
Waste Code: U210 - TETRACHLOROETHYLENE  
Quantity: 00920  
Units: P - Pounds  
Number of Containers: 002  
Container Type: DM - Metal drums, barrels  
Handling Method: B Incineration, heat recovery, burning.  
Specific Gravity: 01.00  
Year: 03  
Manifest Tracking Num: Not reported  
Import Ind: Not reported  
Export Ind: Not reported  
Discr Quantity Ind: Not reported  
Discr Type Ind: Not reported  
Discr Residue Ind: Not reported  
Discr Partial Reject Ind: Not reported  
Discr Full Reject Ind: Not reported  
Manifest Ref Num: Not reported  
Alt Fac RCRA Id: Not reported  
Alt Fac Sign Date: Not reported  
Mgmt Method Type Code: Not reported  
EPA ID: NYR000113480  
Facility Name: CLEANERS SALES AND EQUIPMENT  
Facility Address: 135 KENT AVE  
Facility City: BROOKLYN  
Facility Address 2: Not reported  
Country: USA  
County: KI  
Mailing Name: CLEANERS SALES AND EQUIPMENT  
Mailing Contact: LESTER COHEN  
Mailing Address: 135 KENT AVE  
Mailing Address 2: Not reported  
Mailing City: BROOKLYN  
Mailing State: NY  
Mailing Zip: Not reported  
Mailing Zip4: Not reported  
Mailing Country: USA  
Mailing Phone: 718-782-2400

**RCRA-CESQG:**

Date form received by agency: 01/01/2006  
Facility name: CLEANERS SALES & EQUIPMENT  
Facility address: 135 KENT AVE  
BROOKLYN, NY 11211  
EPA ID: NYR000113480  
Mailing address: KENT AVE  
BROOKLYN, NY 11211  
Contact: LESTER - COHEN  
Contact address: KENT AVE  
BROOKLYN, NY 11211  
Contact country: US  
Contact telephone: (718) 782-2400  
Contact email: Not reported  
EPA Region: 02  
Classification: Conditionally Exempt Small Quantity Generator  
Description: Handler: generates 100 kg or less of hazardous waste per calendar month, and accumulates 1000 kg or less of hazardous waste at any time;

Map ID  
Direction  
Distance  
Distance (ft.)  
Elevation    Site

MAP FINDINGS

Database(s)

EDR ID Number  
EPA ID Number

**CLEANERS SALES & EQUIPMENT (Continued)**

**1006810542**

or generates 1 kg or less of acutely hazardous waste per calendar month, and accumulates at any time: 1 kg or less of acutely hazardous waste; or 100 kg or less of any residue or contaminated soil, waste or other debris resulting from the cleanup of a spill, into or on any land or water, of acutely hazardous waste; or generates 100 kg or less of any residue or contaminated soil, waste or other debris resulting from the cleanup of a spill, into or on any land or water, of acutely hazardous waste during any calendar month, and accumulates at any time: 1 kg or less of acutely hazardous waste; or 100 kg or less of any residue or contaminated soil, waste or other debris resulting from the cleanup of a spill, into or on any land or water, of acutely hazardous waste

Owner/Operator Summary:

Owner/operator name: CLEANERS SALES & EQUIPMENT  
Owner/operator address: KENT AVE  
BROOKLYN, NY 11211  
  
Owner/operator country: US  
Owner/operator telephone: (718) 782-2400  
Legal status: Private  
Owner/Operator Type: Owner  
Owner/Op start date: 02/21/2003  
Owner/Op end date: Not reported

Owner/operator name: CLEANERS SALES & EQUIPMENT  
Owner/operator address: KENT AVE  
BROOKLYN, NY 11211  
  
Owner/operator country: US  
Owner/operator telephone: (718) 782-2400  
Legal status: Private  
Owner/Operator Type: Operator  
Owner/Op start date: 02/21/2003  
Owner/Op end date: Not reported

Handler accessibility indicator: Transferred to the program or state equivalent.

Handler Activities Summary:

U.S. importer of hazardous waste: No  
Mixed waste (haz. and radioactive): No  
Recycler of hazardous waste: No  
Transporter of hazardous waste: No  
Treater, storer or disposer of HW: No  
Underground injection activity: No  
On-site burner exemption: No  
Furnace exemption: No  
Used oil fuel burner: No  
Used oil processor: No  
Used oil refiner: No  
Used oil fuel marketer to burner: No  
Used oil Specification marketer: No  
Used oil transfer facility: No  
Used oil transporter: No  
Off-site waste receiver: Commercial status unknown

Historical Generators:

Date form received by agency: 02/21/2003  
Facility name: CLEANERS SALES & EQUIPMENT

Map ID  
Direction  
Distance  
Distance (ft.)  
Elevation

MAP FINDINGS

**CLEANERS SALES & EQUIPMENT (Continued)**

EDR ID Number  
EPA ID Number

Database(s)

**1006810542**

Classification: Small Quantity Generator

Hazardous Waste Summary:

Waste code: D007  
Waste name: CHROMIUM

Waste code: F002  
Waste name: THE FOLLOWING SPENT HALOGENATED SOLVENTS: TETRACHLOROETHYLENE, METHYLENE CHLORIDE, TRICHLOROETHYLENE, 1,1,1-TRICHLOROETHANE, CHLOROBENZENE, 1,1,2-TRICHLORO-1,2,2-TRIFLUOROETHANE, ORTHO-DICHLOROBENZENE, TRICHLOROFLUOROMETHANE, AND 1,1,2-TRICHLOROETHANE; ALL SPENT SOLVENT MIXTURES/BLENDS CONTAINING, BEFORE USE, A TOTAL OF TEN PERCENT OR MORE (BY VOLUME) OF ONE OR MORE OF THE ABOVE HALOGENATED SOLVENTS OR THOSE LISTED IN F001, F004, OR F005, AND STILL BOTTOMS FROM THE RECOVERY OF THESE SPENT SOLVENTS AND SPENT SOLVENT MIXTURES.

Violation Status: No violations found

Y215 135 KENT AVE. MGMT. CORP.  
SW 135 KENT AVENUE  
1/4-1/2 NEW YORK, NY 11211  
1442 ft.

UST U004044997  
N/A

**Site 6 of 7 in cluster Y**

Relative:  
Higher

UST:

Actual:  
14 ft.

UST:

Facility Id: 2-608579  
Region: STATE  
Expiration Date: 03/14/08  
Renewal Date: / /  
Total Capacity: 0  
Facility Type: Not reported  
Mailing Company: 135 KENT AVE. MGMT. CORP.  
Mailing Title: Not reported  
Mailing Contact: LESTER COHEN  
Mailing Address: 167 COWPENS DRIVE  
Mailing Address 2: Not reported  
Mailing City: ORANGEBURG  
Mailing State: NY  
Mailing Zip Code: 10962  
Mailing Phone No: (845) 359-7152  
Mailing Email: Not reported  
Owner Title: Not reported  
Owner Name: Not reported  
Owner Address: 167 COWPENS DRIVE  
Owner Address 2: Not reported  
Owner State: NY  
Owner Zip Code: 10962  
Owner Phone: (845) 359-7152  
Owner Company: 135 KENT AVE. MGMT. CORP.  
Emergency Contact: LESTER COHEN  
Emergency Phone: (845) 359-7152  
Operator: 135 KENT AVE. MGMT.  
Operator Phone: (718) 782-2401  
Owner City: ORANGEBURG  
Owner Sub Type: Corporate or Commercial  
UTM X: 587640.07663

Map ID  
Direction  
Distance  
Distance (ft.)  
Elevation

MAP FINDINGS

135 KENT AVE. MGMT. CORP. (Continued)

EDR ID Number  
EPA ID Number

Database(s)

U004044997

UTM Y: 4508155.95602  
Site Type Name: Other  
Site Type Status: Unregulated  
Comments: Not reported  
  
Program Type: PBS  
  
Tank Number: 001  
Tank Location Name: Underground  
Tank Status: Closed - In Place  
Tank Model: Not reported  
Pipe Model: Not reported  
Active Status: Inactive  
Install Date: / /  
Capacity Gallons: 3000  
Material Name: #2 Fuel Oil  
Percentage: 100.00  
Tank Type Name: Steel/Carbon Steel/Iron  
Tank Internal Protection: None  
Tank Internal Protection 1: None  
Tank Internal Protection 2: Not reported  
Pipe Location Name: Underground/On-ground  
Pipe Type Name: Steel/Carbon Steel/Iron  
Pipe External Protection 1: None  
Pipe External Protection 2: Not reported  
Tank Secondary Containment 1: None  
Tank Secondary Containment 2: Not reported  
Pipe Secondary Containment: Not reported  
Tank Leak Detection 1: None  
Tank Leak Detection 2: Not reported  
Pipe Leak Detection 1: Not reported  
Pipe Leak Detection 2: Not reported  
Type Of Overfill Prevention 1: Product Level Gauge (A/G)  
Type Of Overfill Prevention 2: Not reported  
Dispenser Method: Suction  
Spill Prevention: Not reported  
Tightness Test Method: Testing Not Required  
Date Tested: / /  
Next Test Date: / /  
Date Tank Closed: 05/01/03

Y216  
SW  
1/4-1/2  
1442 ft.

CLEANER SALES & EQUIPMENT CORP.  
135 KENT AVENUE  
BROOKLYN, NY 11211

CBS AST S103942699  
CBS N/A

Site 7 of 7 in cluster Y

Relative:  
Higher

Actual:  
14 ft.

CBS AST:  
CBS Number: 2-000353  
Region: STATE  
ICS Number: Not reported  
PBS Number: Not reported  
MOSF Number: Not reported  
Telephone: (718) 782-2400  
Facility Town: NEW YORK CITY  
Operator: LESTER COHEN  
Emrgncy Contact: LESTER COHEN  
Emrgncy Phone: (914) 359-7152

Map ID  
Direction  
Distance  
Distance (ft.)  
Elevation    Site

MAP FINDINGS

Database(s)  
EDR ID Number  
EPA ID Number

**CLEANER SALES & EQUIPMENT CORP. (Continued)**

**S103942699**

Expiration Date: 05/27/2003  
Owner Name: CLEANER SALES & EQUIPMENT CORP.  
Owner Address: 135 KENT AVENUE  
Owner City,St,Zip: BROOKLYN, NY 11211  
Owner Telephone: (718) 782-2400  
Owner type: Corporate/Commercial  
Facility Type: STORAGE TERMINAL/PETROLEUM DISTRIBUTOR  
Mail Name: CLEANER SALES & EQUIPMENT CORP.  
Mail Contact Addr: 135 KENT AVENUE  
Mail Contact Addr2: Not reported  
Mail Contact Contact: MR. LESTER COHEN  
Mail Contact City,St,Zip: BROOKLYN, NY 11211  
Mail Phone: (718) 782-2400  
SPDES Number: Not reported  
Facility Status: ACTIVE FACILITY  
Owner Sub Type: Not reported

Tank Id: 01  
Date Entered: 05/27/1999  
Capacity (Gal): 5000  
Chemical: Tetrachloroethylene  
Tank Closed: Not reported  
Tank Status: In Service  
Tank Type: Steel/carbon steel  
Install Date: 00/00  
Certified Date: 09/26/2001  
CAS Number: 127184  
Substance: Single Hazardous Substance on DEC List  
Tank Location: ABOVEGROUND  
Intrnl Protection: None  
Extrnl Protection: None, None  
Pipe Location: None  
Pipe Type: STEEL/IRON  
Pipe Internal: Epoxy Liner  
Pipe External: 00  
Pipe Containment: None, None  
Tank Containment: None, Painted/Asphalt Coating  
Leak Detection: None, None  
Overfill Protection: High Level Alarm, Jacketed  
Haz Percent: 100  
Total Tanks: 1  
Tank Secret: False  
Last Test: Not reported  
Due Date: Not reported  
Tank Error Status: No Missing Data  
SWIS Code: 6101  
Lat/Long: 40|43|11 / 73|57|43  
Pipe Flag: False  
Federal ID: Not reported  
Is Updated: F  
Renew Date: Not reported  
Is it There: F  
Deliquent: F  
Date Expired: Not reported  
Owner Mark: 1  
Certificate Needs to be Printed: False  
Fiscal Amt for Registration Fee Correct: True

Map ID  
Direction  
Distance  
Distance (ft.)  
Elevation    Site

MAP FINDINGS

Database(s)  
EDR ID Number  
EPA ID Number

**CLEANER SALES & EQUIPMENT CORP. (Continued)**

**S103942699**

Renewal Has Been Printed for Facility: True  
Pre-Printed Renewal App Last Printed: 08/16/2001  
Total Capacity of All Active Tanks(gal): 5000

**CBS:**

CBS Number: 2-000353  
Program Type: CBS  
Dec Region: 2  
Expiration Date: N/A  
UTMX: 587641.1286  
UTMY: 4508127.7255

**217**  
**NNE**  
**1/4-1/2**  
**1450 ft.**

**S & B CAAMANO**  
**54 FRANKLIN ST**  
**BROOKLYN, NY 11222**

**UST**  
**HIST UST**

**U003127560**  
**N/A**

**Relative:**  
**Higher**

**UST:**

**UST:**

**Actual:**  
**11 ft.**

Facility Id: 2-110795  
Region: STATE  
Expiration Date: 05/07/02  
Renewal Date: / /  
Total Capacity: 0  
Facility Type: Not reported  
Mailing Company: BUDD WOODWORK  
Mailing Title: Not reported  
Mailing Contact: SERAFIN CAAMANO  
Mailing Address: 54 FRANKLIN STREET  
Mailing Address 2: Not reported  
Mailing City: BROOKLYN  
Mailing State: NY  
Mailing Zip Code: 11222  
Mailing Phone No: Not reported  
Mailing Email: Not reported  
Owner Title: Not reported  
Owner Name: Not reported  
Owner Address: 53-29 80TH ST  
Owner Address 2: Not reported  
Owner State: NY  
Owner Zip Code: 11373  
Owner Phone: Not reported  
Owner Company: SERAFIN & BELEN J CAAMANO  
Emergency Contact: SERAFIN & BELEN J CAAMANO  
Emergency Phone: Not reported  
Operator: BUDD WOODWORK INC  
Operator Phone: Not reported  
Owner City: ELMHURST  
Owner Sub Type: Private Resident  
UTM X: 588084.23212  
UTM Y: 4508913.91188  
Site Type Name: Manufacturing (Other than Chemical)/Processing  
Site Type Status: Unregulated  
Comments: Not reported

Program Type: PBS

Map ID  
Direction  
Distance  
Distance (ft.)  
Elevation    Site

MAP FINDINGS

Database(s)  
EDR ID Number  
EPA ID Number

**S & B CAAMANO (Continued)**

**U003127560**

Tank Number: 100  
Tank Location Name: Underground  
Tank Status: Closed - In Place  
Tank Model: Not reported  
Pipe Model: Not reported  
Active Status: Inactive  
Install Date: / /  
Capacity Gallons: 2000  
Material Name: #2 Fuel Oil  
Percentage: 100.00  
Tank Type Name: Steel/Carbon Steel/Iron  
Tank Internal Protection: None  
Tank Internal Protection 1: None  
Tank Internal Protection 2: Not reported  
Pipe Location Name: No Piping  
Pipe Type Name: Steel/Carbon Steel/Iron  
Pipe External Protection 1: None  
Pipe External Protection 2: Not reported  
Tank Secondary Containment 1: None  
Tank Secondary Containment 2: Not reported  
Pipe Secondary Containment: Not reported  
Tank Leak Detection 1: None  
Tank Leak Detection 2: Not reported  
Pipe Leak Detection 1: Not reported  
Pipe Leak Detection 2: Not reported  
Type Of Overfill Prevention 1: Product Level Gauge (A/G)  
Type Of Overfill Prevention 2: Not reported  
Dispenser Method: Suction  
Spill Prevention: Not reported  
Tightness Test Method: Testing Not Required  
Date Tested: / /  
Next Test Date: / /  
Date Tank Closed: 11/01/98

**HIST UST:**

PBS Number: 2-110795  
SPDES Number: Not reported  
Emergency Contact: SERAFIN & BELEN J CAAMANO  
Emergency Telephone: (718) 639-6354  
Operator: BUDD WOODWORK INC  
Operator Telephone: (718) 389-1111  
Owner Name: SERAFIN & BELEN J CAAMANO  
Owner Address: 53-29 80TH ST  
Owner City,St,Zip: ELMHURST, NY 11373  
Owner Telephone: (718) 639-6354  
Owner Type: Private Resident  
Owner Subtype: Not reported  
Mailing Name: BUDD WOODWORK  
Mailing Address: 54 FRANKLIN STREET  
Mailing Address 2: Not reported  
Mailing City,St,Zip: BROOKLYN, NY 11222  
Mailing Contact: SERAFIN CAAMANO  
Mailing Telephone: (718) 689-1110  
Owner Mark: First Owner  
Facility Status: 2 - Unregulated by PBS (the total capacity is less than 1,101 gallons)  
and Subpart 360-14.  
Facility Addr2: 54 FRANKLIN ST



Map ID  
Direction  
Distance  
Distance (ft.)  
Elevation

MAP FINDINGS

**S & B CAAMANO (Continued)**

EDR ID Number  
EPA ID Number

Database(s)

**U003127560**

SWIS ID: 6101  
Old PBS Number: Not reported  
Facility Type: MANUFACTURING  
Inspected Date: Not reported  
Inspector: Not reported  
Inspection Result: Not reported  
Federal ID: Not reported  
Certification Flag: False  
Certification Date: 05/05/1997  
Expiration Date: 05/07/2002  
Renew Flag: False  
Renewal Date: Not reported  
Total Capacity: 0  
FAMT: True  
Facility Screen: No Missing Data  
Owner Screen: No Missing Data  
Tank Screen: 0  
Dead Letter: False  
CBS Number: Not reported  
Town or City: NEW YORK CITY  
County Code: 61  
Town or City: 01  
Region: 2  
  
Tank Id: 100  
Tank Location: UNDERGROUND  
Tank Status: Closed-In Place  
Install Date: Not reported  
Capacity (gals): 2000  
Product Stored: NOS 1,2, OR 4 FUEL OIL  
Tank Type: Steel/carbon steel  
Tank Internal: Not reported  
Tank External: Not reported  
Pipe Location: Not reported  
Pipe Type: STEEL/IRON  
Pipe Internal: Not reported  
Pipe External: Not reported  
Second Containment: None  
Leak Detection: None  
Overfill Prot: Product Level Gauge  
Dispenser: Suction  
Date Tested: Not reported  
Next Test Date: Not reported  
Missing Data for Tank: Minor Data Missing  
Date Closed: 11/01/1998  
Test Method: Not reported  
Deleted: False  
Updated: True  
Lat/long: Not reported

Map ID  
Direction  
Distance  
Distance (ft.)  
Elevation

MAP FINDINGS

Site

Database(s)

EDR ID Number  
EPA ID Number

**AD218**  
**SSW**  
**1/4-1/2**  
**1535 ft.**

**MONTROSE SUPPLY & EQUIP CO**  
**71 NORTH 6TH ST**  
**BROOKLYN, NY 11211**

**UST** **U004063625**  
**N/A**

**Site 3 of 5 in cluster AD**

**Relative:**  
**Higher**

UST:

**Actual:**  
**21 ft.**

UST:

Facility Id: 2-031712  
Region: STATE  
Expiration Date: 12/02/96  
Renewal Date: / /  
Total Capacity: 4000  
Facility Type: Not reported  
Mailing Company: MONTROSE SUPPLY & EQUIP CO  
Mailing Title: Not reported  
Mailing Contact: Not reported  
Mailing Address: 71 NORTH 6TH ST  
Mailing Address 2: Not reported  
Mailing City: BROOKLYN  
Mailing State: NY  
Mailing Zip Code: 11211  
Mailing Phone No: (718) 263-4000  
Mailing Email: Not reported  
Owner Title: Not reported  
Owner Name: Not reported  
Owner Address: 71 NORTH 6TH ST  
Owner Address 2: Not reported  
Owner State: NY  
Owner Zip Code: 11211  
Owner Phone: (718) 263-4000  
Owner Company: MONTROSE SUPPLY & EQUIP CO  
Emergency Contact: NATHAN OR JERRY MUCHNICK  
Emergency Phone: (718) 263-5000  
Operator: MONTROSE SUPPLY & EQUIP CO  
Operator Phone: (718) 263-4000  
Owner City: BROOKLYN  
Owner Sub Type: Not reported  
UTM X: 587775.48727  
UTM Y: 4508058.35034  
Site Type Name: Unknown  
Site Type Status: Active  
Comments: Not reported

Program Type: PBS

Tank Number: 008  
Tank Location Name: Underground  
Tank Status: In Service  
Tank Model: Not reported  
Pipe Model: Not reported  
Active Status: Active  
Install Date: 03/01/71  
Capacity Gallons: 2000  
Material Name: Other  
Percentage: 100.00  
Tank Type Name: Steel/Carbon Steel/Iron  
Tank Internal Protection: None  
Tank Internal Protection 1: None

Map ID  
Direction  
Distance  
Distance (ft.)  
Elevation

MAP FINDINGS

**MONTROSE SUPPLY & EQUIP CO (Continued)**

EDR ID Number  
EPA ID Number

Database(s)

**U004063625**

Tank Internal Protection 2: Not reported  
Pipe Location Name: No Piping  
Pipe Type Name: Steel/Carbon Steel/Iron  
Pipe External Protection 1: None  
Pipe External Protection 2: Not reported  
Tank Secondary Containment 1: None  
Tank Secondary Containment 2: Not reported  
Pipe Secondary Containment: Not reported  
Tank Leak Detection 1: None  
Tank Leak Detection 2: Not reported  
Pipe Leak Detection 1: Exempt Suction Piping  
Pipe Leak Detection 2: Not reported  
Type Of Overfill Prevention 1: None  
Type Of Overfill Prevention 2: Not reported  
Dispenser Method: Suction  
Spill Prevention: Not reported  
Tightness Test Method: Unknown  
Date Tested: / /  
Next Test Date: 12/27/87  
Date Tank Closed: / /

**AD219  
SSW  
1/4-1/2  
1535 ft.**

**MONTROSE TEXTILE MACHINERY CO  
71 N 6TH ST  
BROOKLYN, NY 11211**

**FINDS 1000554339  
NY MANIFEST NYD986968006  
RCRA-NonGen**

**Site 4 of 5 in cluster AD**

**Relative:  
Higher**

**FINDS:**  
Other Pertinent Environmental Activity Identified at Site

**Actual:  
21 ft.**

RCRAInfo is a national information system that supports the Resource Conservation and Recovery Act (RCRA) program through the tracking of events and activities related to facilities that generate, transport, and treat, store, or dispose of hazardous waste. RCRAInfo allows RCRA program staff to track the notification, permit, compliance, and corrective action activities required under RCRA.

**NY MANIFEST:**

Document ID: NJA1178938  
Manifest Status: Completed copy  
Trans1 State ID: NJDEPS581  
Trans2 State ID: Not reported  
Generator Ship Date: 910920  
Trans1 Recv Date: 910920  
Trans2 Recv Date: Not reported  
TSD Site Recv Date: 910920  
Part A Recv Date: Not reported  
Part B Recv Date: 911004  
Generator EPA ID: NYD986968006  
Trans1 EPA ID: NJD982281016  
Trans2 EPA ID: Not reported  
TSD ID: NJD002200046  
Waste Code: U188 - PHENOL  
Quantity: 00055  
Units: G - Gallons (liquids only)\* (8.3 pounds)  
Number of Containers: 001

Map ID  
Direction  
Distance  
Distance (ft.)  
Elevation    Site

MAP FINDINGS

Database(s)  
EDR ID Number  
EPA ID Number

**MONTROSE TEXTILE MACHINERY CO (Continued)**

**1000554339**

Container Type: DM - Metal drums, barrels  
Handling Method: B Incineration, heat recovery, burning.  
Specific Gravity: 100  
Year: 91  
Manifest Tracking Num: Not reported  
Import Ind: Not reported  
Export Ind: Not reported  
Discr Quantity Ind: Not reported  
Discr Type Ind: Not reported  
Discr Residue Ind: Not reported  
Discr Partial Reject Ind: Not reported  
Discr Full Reject Ind: Not reported  
Manifest Ref Num: Not reported  
Alt Fac RCRA Id: Not reported  
Alt Fac Sign Date: Not reported  
Mgmt Method Type Code: Not reported  
EPA ID: NYD986968006  
Facility Name: MONTROSE  
Facility Address: 71 NORTH 6TH ST  
Facility City: BROOKLYN  
Facility Address 2: Not reported  
Country: USA  
County: KI  
Mailing Name: MONTROSE  
Mailing Contact: FRED  
Mailing Address: 71 NORTH 6TH STREET  
Mailing Address 2: Not reported  
Mailing City: BROOKLYN  
Mailing State: NY  
Mailing Zip: Not reported  
Mailing Zip4: Not reported  
Mailing Country: USA  
Mailing Phone: 718-963-4000

**RCRA-NonGen:**

Date form received by agency: 01/01/2006  
Facility name: MONTROSE TEXTILE MACHINERY CO  
Facility address: 71 N 6TH ST  
BROOKLYN, NY 112113089  
EPA ID: NYD986968006  
Mailing address: N 6TH ST  
BROOKLYN, NY 112113089  
Contact: -  
Contact address: N 6TH ST  
BROOKLYN, NY 112113089  
Contact country: US  
Contact telephone: Not reported  
Contact email: Not reported  
EPA Region: 02  
Classification: Non-Generator  
Description: Handler: Non-Generators do not presently generate hazardous waste

Handler accessibility indicator: Transferred to the program or state equivalent.

**Handler Activities Summary:**

U.S. importer of hazardous waste: Unknown  
Mixed waste (haz. and radioactive): Unknown

Map ID  
Direction  
Distance  
Distance (ft.)  
Elevation

MAP FINDINGS

**MONTROSE TEXTILE MACHINERY CO (Continued)**

EDR ID Number  
EPA ID Number

**1000554339**

Recycler of hazardous waste: No  
Transporter of hazardous waste: No  
Treater, storer or disposer of HW: No  
Underground injection activity: No  
On-site burner exemption: Unknown  
Furnace exemption: Unknown  
Used oil fuel burner: No  
Used oil processor: No  
User oil refiner: No  
Used oil fuel marketer to burner: No  
Used oil Specification marketer: No  
Used oil transfer facility: No  
Used oil transporter: No  
Off-site waste receiver: Commercial status unknown

**Historical Generators:**

Date form received by agency: 03/29/1995  
Facility name: MONTROSE TEXTILE MACHINERY CO  
Classification: Unverified

Date form received by agency: 08/20/1991  
Facility name: MONTROSE TEXTILE MACHINERY CO  
Classification: Conditionally Exempt Small Quantity Generator

Violation Status: No violations found

**AD220  
SSW  
1/4-1/2  
1537 ft.**

**MONTROSE SUPPLY & EQUIP CO  
71 NORTH 6TH ST  
BROOKLYN, NY 11211**

**AST U003074279  
HIST AST N/A  
HIST UST**

**Site 5 of 5 in cluster AD**

**Relative:  
Higher**

AST:

**Actual:  
21 ft.**

AST:

Region: STATE  
Facility Id: 2-031712  
UTM X: 587775.48727  
UTM Y: 4508058.35034  
Expiration Date: 12/02/96  
Renewal Date: / /  
Total Capacity: 4000  
Facility Type: Not reported  
Site Type Name: Unknown  
Site Type Status: Active  
Mailing Company: MONTROSE SUPPLY & EQUIP CO  
Mailing Title: Not reported  
Mailing Contact: Not reported  
Mailing Address: 71 NORTH 6TH ST  
Mailing Address 2: Not reported  
Mailing City: BROOKLYN  
Mailing State: NY  
Mailing Zip Code: 11211  
Mailing Phone No: (718) 263-4000  
Mailing Email: Not reported  
Owner Title: Not reported  
Owner Name: Not reported  
Owner Address: 71 NORTH 6TH ST  
Owner Address 2: Not reported

Map ID  
Direction  
Distance  
Distance (ft.)  
Elevation    Site

MAP FINDINGS

Database(s)  
EDR ID Number  
EPA ID Number

**MONTROSE SUPPLY & EQUIP CO (Continued)**

**U003074279**

Owner State: NY  
Owner Zip Code: 11211  
Owner Phone: (718) 263-4000  
Owner Company: MONTROSE SUPPLY & EQUIP CO  
Emergency Contact: NATHAN OR JERRY MUCHNICK  
Emergency Phone: (718) 263-5000  
Operator: MONTROSE SUPPLY & EQUIP CO  
Operator Phone: (718) 263-4000  
Owner City: BROOKLYN  
Owner Sub Type: Not reported  
Program Type: PBS

Tank Number: 001  
Tank Location Name: Aboveground - in contact with soil  
Tank Status: In Service  
Tank Model: Not reported  
Pipe Model: Not reported  
Active Status: Active  
Install Date: 03/01/71  
Capacity Gallons: 2000  
Material Name: Other  
Percentage: 100.00  
Tank Type Name: Steel/Carbon Steel/Iron  
Tank Internal Protection: None  
Tank Internal Protection 1: None  
Tank Internal Protection 2: Not reported  
Pipe Location Name: No Piping  
Pipe Type Name: Steel/Carbon Steel/Iron  
Pipe External Protection 1: None  
Pipe External Protection 2: Not reported  
Tank Secondary Containment 1: None  
Tank Secondary Containment 2: Not reported  
Pipe Secondary Containment: Not reported  
Tank Leak Detection 1: None  
Tank Leak Detection 2: Not reported  
Pipe Leak Detection 1: Exempt Suction Piping  
Pipe Leak Detection 2: Not reported  
Type Of Overfill Prevention 1: None  
Type Of Overfill Prevention 2: Not reported  
Dispenser Method: Suction  
Spill Prevention: Not reported  
Tightness Test Method: Testing Not Required  
Date Tested: / /  
Next Test Date: / /  
Date Tank Closed: / /

Tank Number: 002  
Tank Location Name: Aboveground on crib, rack, or cradle  
Tank Status: Closed Prior to Micro Conversion, 03/91  
Tank Model: Not reported  
Pipe Model: Not reported  
Active Status: Inactive  
Install Date: 05/01/66  
Capacity Gallons: 1000  
Material Name: Other  
Percentage: 100.00

Map ID  
Direction  
Distance  
Distance (ft.)  
Elevation    Site

MAP FINDINGS

Database(s)  
EDR ID Number  
EPA ID Number

**MONTROSE SUPPLY & EQUIP CO (Continued)**

**U003074279**

Tank Type Name:	Steel/Carbon Steel/Iron
Tank Internal Protection:	None
Tank Internal Protection 1:	None
Tank Internal Protection 2:	Not reported
Pipe Location Name:	No Piping
Pipe Type Name:	Steel/Carbon Steel/Iron
Pipe External Protection 1:	None
Pipe External Protection 2:	Not reported
Tank Secondary Containment 1:	None
Tank Secondary Containment 2:	Not reported
Pipe Secondary Containment:	Not reported
Tank Leak Detection 1:	None
Tank Leak Detection 2:	Not reported
Pipe Leak Detection 1:	Not reported
Pipe Leak Detection 2:	Not reported
Type Of Overfill Prevention 1:	None
Type Of Overfill Prevention 2:	Not reported
Dispenser Method:	Not reported
Spill Prevention:	Not reported
Tightness Test Method:	Testing Not Required
Date Tested:	/ /
Next Test Date:	/ /
Date Tank Closed:	/ /
Tank Number:	003
Tank Location Name:	Aboveground on crib, rack, or cradle
Tank Status:	Closed Prior to Micro Conversion, 03/91
Tank Model:	Not reported
Pipe Model:	Not reported
Active Status:	Inactive
Install Date:	05/01/66
Capacity Gallons:	1000
Material Name:	Other
Percentage:	100.00
Tank Type Name:	Steel/Carbon Steel/Iron
Tank Internal Protection:	None
Tank Internal Protection 1:	None
Tank Internal Protection 2:	Not reported
Pipe Location Name:	No Piping
Pipe Type Name:	Steel/Carbon Steel/Iron
Pipe External Protection 1:	None
Pipe External Protection 2:	Not reported
Tank Secondary Containment 1:	None
Tank Secondary Containment 2:	Not reported
Pipe Secondary Containment:	Not reported
Tank Leak Detection 1:	None
Tank Leak Detection 2:	Not reported
Pipe Leak Detection 1:	Not reported
Pipe Leak Detection 2:	Not reported
Type Of Overfill Prevention 1:	None
Type Of Overfill Prevention 2:	Not reported
Dispenser Method:	Not reported
Spill Prevention:	Not reported
Tightness Test Method:	Testing Not Required
Date Tested:	/ /
Next Test Date:	/ /

Map ID  
Direction  
Distance  
Distance (ft.)  
Elevation

MAP FINDINGS

**MONTROSE SUPPLY & EQUIP CO (Continued)**

EDR ID Number  
EPA ID Number

Database(s)

**U003074279**

Date Tank Closed: / /

Tank Number: 004  
Tank Location Name: Aboveground on crib, rack, or cradle  
Tank Status: Closed Prior to Micro Conversion, 03/91  
Tank Model: Not reported  
Pipe Model: Not reported  
Active Status: Inactive  
Install Date: 05/01/66  
Capacity Gallons: 1000  
Material Name: Other  
Percentage: 100.00  
Tank Type Name: Steel/Carbon Steel/Iron  
Tank Internal Protection: None  
Tank Internal Protection 1: None  
Tank Internal Protection 2: Not reported  
Pipe Location Name: No Piping  
Pipe Type Name: Steel/Carbon Steel/Iron  
Pipe External Protection 1: None  
Pipe External Protection 2: Not reported  
Tank Secondary Containment 1: None  
Tank Secondary Containment 2: Not reported  
Pipe Secondary Containment: Not reported  
Tank Leak Detection 1: None  
Tank Leak Detection 2: Not reported  
Pipe Leak Detection 1: Not reported  
Pipe Leak Detection 2: Not reported  
Type Of Overfill Prevention 1: None  
Type Of Overfill Prevention 2: Not reported  
Dispenser Method: Not reported  
Spill Prevention: Not reported  
Tightness Test Method: Testing Not Required  
Date Tested: / /  
Next Test Date: / /  
Date Tank Closed: / /

Tank Number: 005  
Tank Location Name: Aboveground on crib, rack, or cradle  
Tank Status: Closed Prior to Micro Conversion, 03/91  
Tank Model: Not reported  
Pipe Model: Not reported  
Active Status: Inactive  
Install Date: 05/01/66  
Capacity Gallons: 1000  
Material Name: Other  
Percentage: 100.00  
Tank Type Name: Steel/Carbon Steel/Iron  
Tank Internal Protection: None  
Tank Internal Protection 1: None  
Tank Internal Protection 2: Not reported  
Pipe Location Name: No Piping  
Pipe Type Name: Steel/Carbon Steel/Iron  
Pipe External Protection 1: None  
Pipe External Protection 2: Not reported  
Tank Secondary Containment 1: None



Map ID  
Direction  
Distance  
Distance (ft.)  
Elevation    Site

MAP FINDINGS

Database(s)  
EDR ID Number  
EPA ID Number

**MONTROSE SUPPLY & EQUIP CO (Continued)**

**U003074279**

Tank Secondary Containment 2: Not reported  
Pipe Secondary Containment: Not reported  
Tank Leak Detection 1: None  
Tank Leak Detection 2: Not reported  
Pipe Leak Detection 1: Not reported  
Pipe Leak Detection 2: Not reported  
Type Of Overfill Prevention 1: None  
Type Of Overfill Prevention 2: Not reported  
Dispenser Method: Not reported  
Spill Prevention: Not reported  
Tightness Test Method: Testing Not Required  
Date Tested: / /  
Next Test Date: / /  
Date Tank Closed: / /

Tank Number: 006  
Tank Location Name: Aboveground on crib, rack, or cradle  
Tank Status: Closed Prior to Micro Conversion, 03/91  
Tank Model: Not reported  
Pipe Model: Not reported  
Active Status: Inactive  
Install Date: 05/01/66  
Capacity Gallons: 1000  
Material Name: Other  
Percentage: 100.00  
Tank Type Name: Steel/Carbon Steel/Iron  
Tank Internal Protection: None  
Tank Internal Protection 1: None  
Tank Internal Protection 2: Not reported  
Pipe Location Name: No Piping  
Pipe Type Name: Steel/Carbon Steel/Iron  
Pipe External Protection 1: None  
Pipe External Protection 2: Not reported  
Tank Secondary Containment 1: None  
Tank Secondary Containment 2: Not reported  
Pipe Secondary Containment: Not reported  
Tank Leak Detection 1: None  
Tank Leak Detection 2: Not reported  
Pipe Leak Detection 1: Not reported  
Pipe Leak Detection 2: Not reported  
Type Of Overfill Prevention 1: None  
Type Of Overfill Prevention 2: Not reported  
Dispenser Method: Not reported  
Spill Prevention: Not reported  
Tightness Test Method: Testing Not Required  
Date Tested: / /  
Next Test Date: / /  
Date Tank Closed: / /

Tank Number: 007  
Tank Location Name: Aboveground on crib, rack, or cradle  
Tank Status: Closed Prior to Micro Conversion, 03/91  
Tank Model: Not reported  
Pipe Model: Not reported  
Active Status: Inactive

Map ID  
Direction  
Distance  
Distance (ft.)  
Elevation    Site

MAP FINDINGS

Database(s)  
EDR ID Number  
EPA ID Number

**MONTROSE SUPPLY & EQUIP CO (Continued)**

**U003074279**

Install Date: 05/01/66  
Capacity Gallons: 1000  
Material Name: Other  
Percentage: 100.00  
Tank Type Name: Steel/Carbon Steel/Iron  
Tank Internal Protection: None  
Tank Internal Protection 1: None  
Tank Internal Protection 2: Not reported  
Pipe Location Name: No Piping  
Pipe Type Name: Steel/Carbon Steel/Iron  
Pipe External Protection 1: None  
Pipe External Protection 2: Not reported  
Tank Secondary Containment 1: None  
Tank Secondary Containment 2: Not reported  
Pipe Secondary Containment: Not reported  
Tank Leak Detection 1: None  
Tank Leak Detection 2: Not reported  
Pipe Leak Detection 1: Not reported  
Pipe Leak Detection 2: Not reported  
Type Of Overfill Prevention 1: None  
Type Of Overfill Prevention 2: Not reported  
Dispenser Method: Not reported  
Spill Prevention: Not reported  
Tightness Test Method: Testing Not Required  
Date Tested: / /  
Next Test Date: / /  
Date Tank Closed: / /

**HIST AST:**

PBS Number: 2-031712  
SWIS Code: 6101  
Operator: MONTROSE SUPPLY & EQUIP CO  
Facility Phone: (718) 263-4000  
Facility Addr2: 71 NORTH 6TH ST  
Facility Type: Not reported  
Emergency: NATHAN OR JERRY MUCHNICK  
Emergency Tel: (718) 263-5000  
Old PBSNO: Not reported  
Date Inspected: Not reported  
Inspector: Not reported  
Result of Inspection: Not reported  
Owner Name: MONTROSE SUPPLY & EQUIP CO  
Owner Address: 71 NORTH 6TH ST  
Owner City,St,Zip: BROOKLYN, NY 11211  
Federal ID: Not reported  
Owner Tel: (718) 263-4000  
Owner Type: Not reported  
Owner Subtype: Not reported  
Mailing Contact: Not reported  
Mailing Name: MONTROSE SUPPLY & EQUIP CO  
Mailing Address: 71 NORTH 6TH ST  
Mailing Address 2: Not reported  
Mailing City,St,Zip: BROOKLYN, NY 11211  
Mailing Telephone: (718) 263-4000  
Owner Mark: First Owner  
Facility Status: 1 - Active PBS facility, i.e. total capacity of the PBS tanks is greater than 1,100 gallons, regardless if Subpart 360-14 tanks exist

Map ID  
Direction  
Distance  
Distance (ft.)  
Elevation

MAP FINDINGS

**MONTROSE SUPPLY & EQUIP CO (Continued)**

EDR ID Number  
EPA ID Number

Database(s)

**U003074279**

or not at the facility.  
Certification Flag: False  
Certification Date: 05/29/1992  
Expiration: 12/02/1996  
Renew Flag: False  
Renew Date: Not reported  
Total Capacity: 4000  
FAMT: True  
Facility Screen: Minor Data Missing  
Owner Screen: Minor Data Missing  
Tank Screen: Minor Data Missing  
Dead Letter: False  
CBS Number: Not reported  
Town or City: NEW YORK CITY  
County Code: 61  
Town or City Code: 01  
Region: 2

Tank ID: 001  
Tank Location: ABOVEGROUND  
Tank Status: In Service  
Install Date: 19710301  
Capacity (Gal): 2000  
Product Stored: UNKNOWN  
Tank Type: Steel/carbon steel  
Tank Internal: Not reported  
Tank External: Not reported  
Pipe Location: Not reported  
Pipe Type: STEEL/IRON  
Pipe Internal: Not reported  
Pipe External: Not reported  
Tank Containment: None  
Leak Detection: 0  
Overfill Protection: Not reported  
Dispenser Method: Suction  
Date Tested: Not reported  
Next Test Date: Not reported  
Missing Data for Tank: Minor Data Missing  
Date Closed: Not reported  
Test Method: Not reported  
Deleted: False  
Updated: False  
SPDES Number: Not reported  
Lat/Long: Not reported

Tank ID: 002  
Tank Location: ABOVEGROUND ON SADDLES LEGS, STILTS, RACK, OR CRADLE  
Tank Status: Closed Before April 1, 1991  
Install Date: 19660501  
Capacity (Gal): 1000  
Product Stored: UNKNOWN  
Tank Type: Steel/carbon steel  
Tank Internal: Not reported  
Tank External: Not reported  
Pipe Location: Not reported  
Pipe Type: STEEL/IRON

Map ID  
Direction  
Distance  
Distance (ft.)  
Elevation

MAP FINDINGS

**MONTROSE SUPPLY & EQUIP CO (Continued)**

EDR ID Number  
EPA ID Number

Database(s)

**U003074279**

Pipe Internal: Not reported  
Pipe External: Not reported  
Tank Containment: None  
Leak Detection: 0  
Overfill Protection: Not reported  
Dispenser Method: Gravity  
Date Tested: Not reported  
Next Test Date: Not reported  
Missing Data for Tank: Minor Data Missing  
Date Closed: Not reported  
Test Method: Not reported  
Deleted: False  
Updated: True  
SPDES Number: Not reported  
Lat/Long: Not reported

Tank ID: 003  
Tank Location: ABOVEGROUND ON SADDLES LEGS, STILTS, RACK, OR CRADLE  
Tank Status: Closed Before April 1, 1991  
Install Date: 19660501  
Capacity (Gal): 1000  
Product Stored: UNKNOWN  
Tank Type: Steel/carbon steel  
Tank Internal: Not reported  
Tank External: Not reported  
Pipe Location: Not reported  
Pipe Type: STEEL/IRON  
Pipe Internal: Not reported  
Pipe External: Not reported  
Tank Containment: None  
Leak Detection: 0  
Overfill Protection: Not reported  
Dispenser Method: Gravity  
Date Tested: Not reported  
Next Test Date: Not reported  
Missing Data for Tank: Minor Data Missing  
Date Closed: Not reported  
Test Method: Not reported  
Deleted: False  
Updated: True  
SPDES Number: Not reported  
Lat/Long: Not reported

Tank ID: 004  
Tank Location: ABOVEGROUND ON SADDLES LEGS, STILTS, RACK, OR CRADLE  
Tank Status: Closed Before April 1, 1991  
Install Date: 19660501  
Capacity (Gal): 1000  
Product Stored: UNKNOWN  
Tank Type: Steel/carbon steel  
Tank Internal: Not reported  
Tank External: Not reported  
Pipe Location: Not reported  
Pipe Type: STEEL/IRON  
Pipe Internal: Not reported

Map ID  
Direction  
Distance  
Distance (ft.)  
Elevation

MAP FINDINGS

**MONTROSE SUPPLY & EQUIP CO (Continued)**

EDR ID Number  
EPA ID Number

Database(s)

**U003074279**

Pipe External: Not reported  
Tank Containment: None  
Leak Detection: 0  
Overfill Protection: Not reported  
Dispenser Method: Gravity  
Date Tested: Not reported  
Next Test Date: Not reported  
Missing Data for Tank: Minor Data Missing  
Date Closed: Not reported  
Test Method: Not reported  
Deleted: False  
Updated: True  
SPDES Number: Not reported  
Lat/Long: Not reported

Tank ID: 005  
Tank Location: ABOVEGROUND ON SADDLES LEGS, STILTS, RACK, OR CRADLE  
Tank Status: Closed Before April 1, 1991  
Install Date: 19660501  
Capacity (Gal): 1000  
Product Stored: UNKNOWN  
Tank Type: Steel/carbon steel  
Tank Internal: Not reported  
Tank External: Not reported  
Pipe Location: Not reported  
Pipe Type: STEEL/IRON  
Pipe Internal: Not reported  
Pipe External: Not reported  
Tank Containment: None  
Leak Detection: 0  
Overfill Protection: Not reported  
Dispenser Method: Gravity  
Date Tested: Not reported  
Next Test Date: Not reported  
Missing Data for Tank: Minor Data Missing  
Date Closed: Not reported  
Test Method: Not reported  
Deleted: False  
Updated: True  
SPDES Number: Not reported  
Lat/Long: Not reported

Tank ID: 006  
Tank Location: ABOVEGROUND ON SADDLES LEGS, STILTS, RACK, OR CRADLE  
Tank Status: Closed Before April 1, 1991  
Install Date: 19660501  
Capacity (Gal): 1000  
Product Stored: UNKNOWN  
Tank Type: Steel/carbon steel  
Tank Internal: Not reported  
Tank External: Not reported  
Pipe Location: Not reported  
Pipe Type: STEEL/IRON  
Pipe Internal: Not reported  
Pipe External: Not reported

Map ID  
Direction  
Distance  
Distance (ft.)  
Elevation

MAP FINDINGS

Site

Database(s)

EDR ID Number  
EPA ID Number

**MONTROSE SUPPLY & EQUIP CO (Continued)**

**U003074279**

Tank Containment: None  
Leak Detection: 0  
Overfill Protection: Not reported  
Dispenser Method: Gravity  
Date Tested: Not reported  
Next Test Date: Not reported  
Missing Data for Tank: Minor Data Missing  
Date Closed: Not reported  
Test Method: Not reported  
Deleted: False  
Updated: True  
SPDES Number: Not reported  
Lat/Long: Not reported

Tank ID: 007  
Tank Location: ABOVEGROUND ON SADDLES LEGS, STILTS, RACK, OR CRADLE  
Tank Status: Closed Before April 1, 1991  
Install Date: 19660501  
Capacity (Gal): 1000  
Product Stored: UNKNOWN  
Tank Type: Steel/carbon steel  
Tank Internal: Not reported  
Tank External: Not reported  
Pipe Location: Not reported  
Pipe Type: STEEL/IRON  
Pipe Internal: Not reported  
Pipe External: Not reported  
Tank Containment: None  
Leak Detection: 0  
Overfill Protection: Not reported  
Dispenser Method: Gravity  
Date Tested: Not reported  
Next Test Date: Not reported  
Missing Data for Tank: Minor Data Missing  
Date Closed: Not reported  
Test Method: Not reported  
Deleted: False  
Updated: True  
SPDES Number: Not reported  
Lat/Long: Not reported

**HIST UST:**

PBS Number: 2-031712  
SPDES Number: Not reported  
Emergency Contact: NATHAN OR JERRY MUCHNICK  
Emergency Telephone: (718) 263-5000  
Operator: MONTROSE SUPPLY & EQUIP CO  
Operator Telephone: (718) 263-4000  
Owner Name: MONTROSE SUPPLY & EQUIP CO  
Owner Address: 71 NORTH 6TH ST  
Owner City,St,Zip: BROOKLYN, NY 11211  
Owner Telephone: (718) 263-4000  
Owner Type: Not reported  
Owner Subtype: Not reported  
Mailing Name: MONTROSE SUPPLY & EQUIP CO  
Mailing Address: 71 NORTH 6TH ST

Map ID  
Direction  
Distance  
Distance (ft.)  
Elevation

MAP FINDINGS

**MONTROSE SUPPLY & EQUIP CO (Continued)**

EDR ID Number  
EPA ID Number

Database(s)

**U003074279**

Mailing Address 2: Not reported  
Mailing City,St,Zip: BROOKLYN, NY 11211  
Mailing Contact: Not reported  
Mailing Telephone: (718) 263-4000  
Owner Mark: First Owner  
Facility Status: 1 - Active PBS facility, i.e. total capacity of the PBS tanks is greater than 1,100 gallons, regardless if Subpart 360-14 tanks exist or not at the facility.  
  
Facility Addr2: 71 NORTH 6TH ST  
SWIS ID: 6101  
Old PBS Number: Not reported  
Facility Type: Not reported  
Inspected Date: Not reported  
Inspector: Not reported  
Inspection Result: Not reported  
Federal ID: Not reported  
Certification Flag: False  
Certification Date: 05/29/1992  
Expiration Date: 12/02/1996  
Renew Flag: False  
Renewal Date: Not reported  
Total Capacity: 4000  
FAMT: True  
Facility Screen: Minor Data Missing  
Owner Screen: Minor Data Missing  
Tank Screen: Minor Data Missing  
Dead Letter: False  
CBS Number: Not reported  
Town or City: NEW YORK CITY  
County Code: 61  
Town or City: 01  
Region: 2  
  
Tank Id: 008  
Tank Location: UNDERGROUND  
Tank Status: In Service  
Install Date: 19710301  
Capacity (gals): 2000  
Product Stored: UNKNOWN  
Tank Type: Steel/carbon steel  
Tank Internal: Not reported  
Tank External: Not reported  
Pipe Location: Not reported  
Pipe Type: STEEL/IRON  
Pipe Internal: Not reported  
Pipe External: Not reported  
Second Containment: None  
Leak Detection: None  
Overfill Prot: Not reported  
Dispenser: Suction  
Date Tested: Not reported  
Next Test Date: 12/27/1987  
Missing Data for Tank: Minor Data Missing  
Date Closed: Not reported  
Test Method: Not reported  
Deleted: False  
Updated: True

Map ID  
Direction  
Distance  
Distance (ft.)  
Elevation

MAP FINDINGS

MONTROSE SUPPLY & EQUIP CO (Continued)

EDR ID Number  
EPA ID Number

Database(s)

Lat/long: Not reported

U003074279

AF221 HORSE HEAD INDUSTRIES  
SE 105 BEDFORD AVENUE  
1/4-1/2 BROOKLYN, NY 11211  
1553 ft.

NY MANIFEST 1007205022  
RCRA-NonGen NYP000891556

Relative:  
Higher

Site 1 of 3 in cluster AF

Actual:  
18 ft.

NY MANIFEST:

Document ID: NJA0662048  
Manifest Status: Completed copy  
Trans1 State ID: NJSWAS300  
Trans2 State ID: Not reported  
Generator Ship Date: 890815  
Trans1 Recv Date: 890815  
Trans2 Recv Date: Not reported  
TSD Site Recv Date: 890815  
Part A Recv Date: 890823  
Part B Recv Date: 890824  
Generator EPA ID: NYP000891556  
Trans1 EPA ID: NJD991291105  
Trans2 EPA ID: Not reported  
TSDF ID: NJD991291105  
Waste Code: D008 - LEAD 5.0 MG/L TCLP  
Quantity: 27500  
Units: P - Pounds  
Number of Containers: 055  
Container Type: DM - Metal drums, barrels  
Handling Method: T Chemical, physical, or biological treatment.  
Specific Gravity: 100  
Year: 89  
Manifest Tracking Num: Not reported  
Import Ind: Not reported  
Export Ind: Not reported  
Discr Quantity Ind: Not reported  
Discr Type Ind: Not reported  
Discr Residue Ind: Not reported  
Discr Partial Reject Ind: Not reported  
Discr Full Reject Ind: Not reported  
Manifest Ref Num: Not reported  
Alt Fac RCRA Id: Not reported  
Alt Fac Sign Date: Not reported  
Mgmt Method Type Code: Not reported  
EPA ID: NYP000891556  
Facility Name: HORSE HEAD INDUSTRIES  
Facility Address: 105 BEDFORD AVE  
Facility City: BROOKLYN  
Facility Address 2: Not reported  
Country: USA  
County: KI  
Mailing Name: HORSE HEAD INDUSTRIES  
Mailing Contact: HORSE HEAD INDUSTRIES  
Mailing Address: 613 THIRD STREET  
Mailing Address 2: Not reported  
Mailing City: PALMERTON  
Mailing State: PA  
Mailing Zip: Not reported  
Mailing Zip4: Not reported



Map ID  
Direction  
Distance  
Distance (ft.)  
Elevation

MAP FINDINGS

**HORSE HEAD INDUSTRIES (Continued)**

EDR ID Number  
EPA ID Number

Database(s)

**1007205022**

Mailing Country: USA  
Mailing Phone: 215-525-5927

Document ID: NJA0662050  
Manifest Status: Completed copy  
Trans1 State ID: NJSWAS300  
Trans2 State ID: Not reported  
Generator Ship Date: 890815  
Trans1 Recv Date: 890815  
Trans2 Recv Date: Not reported  
TSD Site Recv Date: 890815  
Part A Recv Date: 890823  
Part B Recv Date: 890824  
Generator EPA ID: NYP000891556  
Trans1 EPA ID: NJD991291105  
Trans2 EPA ID: Not reported  
TSDF ID: NJD991291105  
Waste Code: D002 - NON-LISTED CORROSIVE WASTES  
Quantity: 00055  
Units: G - Gallons (liquids only)\* (8.3 pounds)  
Number of Containers: 001  
Container Type: DM - Metal drums, barrels  
Handling Method: T Chemical, physical, or biological treatment.  
Specific Gravity: 100  
Waste Code: Not reported  
Quantity: 00055  
Units: G - Gallons (liquids only)\* (8.3 pounds)  
Number of Containers: 001  
Container Type: DM - Metal drums, barrels  
Handling Method: T Chemical, physical, or biological treatment.  
Specific Gravity: 100  
Waste Code: Not reported  
Quantity: 00550  
Units: G - Gallons (liquids only)\* (8.3 pounds)  
Number of Containers: 010  
Container Type: DM - Metal drums, barrels  
Handling Method: T Chemical, physical, or biological treatment.  
Specific Gravity: 100  
Year: 89  
Manifest Tracking Num: Not reported  
Import Ind: Not reported  
Export Ind: Not reported  
Discr Quantity Ind: Not reported  
Discr Type Ind: Not reported  
Discr Residue Ind: Not reported  
Discr Partial Reject Ind: Not reported  
Discr Full Reject Ind: Not reported  
Manifest Ref Num: Not reported  
Alt Fac RCRA Id: Not reported  
Alt Fac Sign Date: Not reported  
Mgmt Method Type Code: Not reported  
EPA ID: NYP000891556  
Facility Name: HORSE HEAD INDUSTRIES  
Facility Address: 105 BEDFORD AVE  
Facility City: BROOKLYN  
Facility Address 2: Not reported  
Country: USA

Map ID  
Direction  
Distance  
Distance (ft.)  
Elevation

MAP FINDINGS

**HORSE HEAD INDUSTRIES (Continued)**

EDR ID Number  
EPA ID Number

Database(s)

**1007205022**

County: KI  
Mailing Name: HORSE HEAD INDUSTRIES  
Mailing Contact: HORSE HEAD INDUSTRIES  
Mailing Address: 613 THIRD STREET  
Mailing Address 2: Not reported  
Mailing City: PALMERTON  
Mailing State: PA  
Mailing Zip: Not reported  
Mailing Zip4: Not reported  
Mailing Country: USA  
Mailing Phone: 215-525-5927

**RCRA-NonGen:**

Date form received by agency: 03/02/1990  
Facility name: HORSE HEAD INDUSTRIES  
Facility address: 105 BEDFORD AVENUE  
BROOKLYN, NY 11211  
EPA ID: NYP000891556  
Mailing address: 613 THIRD STREET  
PALMERTON, NY 18071  
Contact: UNKNOWN - UNKNOWN  
Contact address: 613 THIRD STREET  
PALMERTON, NY 18071  
Contact country: US  
Contact telephone: (215) 525-5927  
Contact email: Not reported  
EPA Region: 02  
Classification: Non-Generator  
Description: Handler: Non-Generators do not presently generate hazardous waste

Handler accessibility indicator: Transferred to the program or state equivalent.

**Handler Activities Summary:**

U.S. importer of hazardous waste: Unknown  
Mixed waste (haz. and radioactive): Unknown  
Recycler of hazardous waste: Unknown  
Transporter of hazardous waste: Unknown  
Treater, storer or disposer of HW: No  
Underground injection activity: Unknown  
On-site burner exemption: Unknown  
Furnace exemption: Unknown  
Used oil fuel burner: Unknown  
Used oil processor: Unknown  
Used oil refiner: Unknown  
Used oil fuel marketer to burner: Unknown  
Used oil Specification marketer: Unknown  
Used oil transfer facility: Unknown  
Used oil transporter: Unknown  
Off-site waste receiver: Commercial status unknown

**Historical Generators:**

Date form received by agency: 03/01/1990  
Facility name: HORSE HEAD INDUSTRIES  
Classification: Large Quantity Generator

Violation Status: No violations found

Map ID  
Direction  
Distance  
Distance (ft.)  
Elevation

MAP FINDINGS

Site

Database(s)

EDR ID Number  
EPA ID Number

**AF222**  
**SE**  
**1/4-1/2**  
**1553 ft.**

**NJZ COLORS INC.**  
**105 BEDFORD AVENUE**  
**BROOKLYN, NY 11211**

**AST**  
**HIST AST**

**U003383287**  
**N/A**

**Relative:**  
**Higher**

**Site 2 of 3 in cluster AF**

AST:

**Actual:**  
**18 ft.**

AST:

Region: STATE  
Facility Id: 2-001554  
UTM X: 588279.07958  
UTM Y: 4508197.07960  
Expiration Date: 04/15/01  
Renewal Date: / /  
Total Capacity: 0  
Facility Type: Not reported  
Site Type Name: Manufacturing (Other than Chemical)/Processing  
Site Type Status: Unregulated  
Mailing Company: HORSEHEAD INDUSTRIES, INC.  
Mailing Title: Not reported  
Mailing Contact: ROBERT M. KUBA  
Mailing Address: 110 EAST 59TH STREET  
Mailing Address 2: 34TH FLOOR  
Mailing City: NEW YORK  
Mailing State: NY  
Mailing Zip Code: 10022  
Mailing Phone No: (212) 527-3000  
Mailing Email: Not reported  
Owner Title: Not reported  
Owner Name: Not reported  
Owner Address: 110 EAST 59TH STREET, 34TH FLOOR  
Owner Address 2: Not reported  
Owner State: NY  
Owner Zip Code: 10022  
Owner Phone: (212) 527-3000  
Owner Company: HORSEHEAD INDUSTRIES, INC.  
Emergency Contact: ROBERT M. KUBA  
Emergency Phone: (610) 826-8714  
Operator: ALFREDO QUEALLY  
Operator Phone: (718) 384-1943  
Owner City: NEW YORK  
Owner Sub Type: Corporate or Commercial  
Program Type: PBS

Tank Number: 101  
Tank Location Name: Aboveground - in contact with soil  
Tank Status: Closed - Removed  
Tank Model: Not reported  
Pipe Model: Not reported  
Active Status: Inactive  
Install Date: 12/01/73  
Capacity Gallons: 20000  
Material Name: #2 Fuel Oil  
Percentage: 100.00  
Tank Type Name: Steel/Carbon Steel/Iron  
Tank Internal Protection: None  
Tank Internal Protection 1: None  
Tank Internal Protection 2: Not reported  
Pipe Location Name: No Piping

Map ID  
Direction  
Distance  
Distance (ft.)  
Elevation    Site

MAP FINDINGS

Database(s)  
EDR ID Number  
EPA ID Number

**NJZ COLORS INC. (Continued)**

**U003383287**

Pipe Type Name: Steel/Carbon Steel/Iron  
Pipe External Protection 1: Wrapped  
Pipe External Protection 2: Not reported  
Tank Secondary Containment 1: Vault (w/o access)  
Tank Secondary Containment 2: Not reported  
Pipe Secondary Containment: Not reported  
Tank Leak Detection 1: Other  
Tank Leak Detection 2: Not reported  
Pipe Leak Detection 1: Not reported  
Pipe Leak Detection 2: Not reported  
Type Of Overfill Prevention 1: Product Level Gauge (A/G)  
Type Of Overfill Prevention 2: Not reported  
Dispenser Method: Suction  
Spill Prevention: Not reported  
Tightness Test Method: Testing Not Required  
Date Tested: / /  
Next Test Date: / /  
Date Tank Closed: 12/31/97

**HIST AST:**

PBS Number: 2-001554  
SWIS Code: 6101  
Operator: ALFREO QUEALLY  
Facility Phone: (718) 384-1943  
Facility Addr2: 105 BEDFORD AVE  
Facility Type: MANUFACTURING  
Emergency: ROBERT M. KUBA  
Emergency Tel: (610) 826-8714  
Old PBSNO: Not reported  
Date Inspected: Not reported  
Inspector: Not reported  
Result of Inspection: Not reported  
Owner Name: HORSEHEAD INDUSTRIES, INC.  
Owner Address: 110 EAST 59TH STREET, 34TH FLOOR  
Owner City,St,Zip: NEW YORK, NY 10022  
Federal ID: Not reported  
Owner Tel: (212) 527-3000  
Owner Type: Corporate/Commercial  
Owner Subtype: Not reported  
Mailing Contact: ROBERT M. KUBA  
Mailing Name: HORSEHEAD INDUSTRIES, INC.  
Mailing Address: 110 EAST 59TH STREET  
Mailing Address 2: 34TH FLOOR  
Mailing City,St,Zip: NEW YORK, NY 10022  
Mailing Telephone: (212) 527-3000  
Owner Mark: First Owner  
Facility Status: 2 - Unregulated by PBS (the total capacity is less than 1,101 gallons)  
and Subpart 360-14.  
Certification Flag: False  
Certification Date: 05/20/1996  
Expiration: 04/15/2001  
Renew Flag: False  
Renew Date: Not reported  
Total Capacity: 0  
FAMT: True  
Facility Screen: No Missing Data  
Owner Screen: No Missing Data

Map ID  
Direction  
Distance  
Distance (ft.)  
Elevation

MAP FINDINGS

**NJZ COLORS INC. (Continued)**

EDR ID Number  
EPA ID Number

Database(s)

**U003383287**

Tank Screen: 0  
Dead Letter: False  
CBS Number: Not reported  
Town or City: NEW YORK CITY  
County Code: 61  
Town or City Code: 01  
Region: 2  
  
Tank ID: 101  
Tank Location: ABOVEGROUND  
Tank Status: Closed-Removed  
Install Date: 19731201  
Capacity (Gal): 20000  
Product Stored: NOS 1,2, OR 4 FUEL OIL  
Tank Type: Steel/carbon steel  
Tank Internal: 0  
Tank External: 00  
Pipe Location: None  
Pipe Type: STEEL/IRON  
Pipe Internal: None  
Pipe External: 06  
Tank Containment: Diking  
Leak Detection: 09  
Overfill Protection: 04  
Dispenser Method: Suction  
Date Tested: Not reported  
Next Test Date: Not reported  
Missing Data for Tank: No Missing Data  
Date Closed: 12/31/1997  
Test Method: Not reported  
Deleted: False  
Updated: True  
SPDES Number: Not reported  
Lat/Long: Not reported

**AF223**  
**SE**  
**1/4-1/2**  
**1553 ft.**

**N J Z COLORS INC**  
**105 BEDFORD AVE**  
**BROOKLYN, NY 11211**

**NY MANIFEST** **1000137099**  
**RCRA-NonGen** **NYD103671723**

**Relative:**  
**Higher**

**Site 3 of 3 in cluster AF**

**Actual:**  
**18 ft.**

NY MANIFEST:  
Document ID: MIA4421018  
Manifest Status: Completed after the designated time period for a TSDF to get a copy to the DEC  
Trans1 State ID: TM48689  
Trans2 State ID: Not reported  
Generator Ship Date: 970812  
Trans1 Recv Date: 970812  
Trans2 Recv Date: Not reported  
TSD Site Recv Date: 970813  
Part A Recv Date: Not reported  
Part B Recv Date: 970910  
Generator EPA ID: NYD103671723  
Trans1 EPA ID: PAD146714878  
Trans2 EPA ID: Not reported  
TSDF ID: MID096963194  
Waste Code: D007 - CHROMIUM 5.0 MG/L TCLP  
Quantity: 40000

Map ID  
Direction  
Distance  
Distance (ft.)  
Elevation    Site

MAP FINDINGS

Database(s)  
EDR ID Number  
EPA ID Number

**N J Z COLORS INC (Continued)**

**1000137099**

Units:	P - Pounds
Number of Containers:	001
Container Type:	DT - Dump trucks
Handling Method:	T Chemical, physical, or biological treatment.
Specific Gravity:	100
Year:	97
Manifest Tracking Num:	Not reported
Import Ind:	Not reported
Export Ind:	Not reported
Discr Quantity Ind:	Not reported
Discr Type Ind:	Not reported
Discr Residue Ind:	Not reported
Discr Partial Reject Ind:	Not reported
Discr Full Reject Ind:	Not reported
Manifest Ref Num:	Not reported
Alt Fac RCRA Id:	Not reported
Alt Fac Sign Date:	Not reported
Mgmt Method Type Code:	Not reported
EPA ID:	NYD103671723
Facility Name:	NJZ COLORS
Facility Address:	105 BEDFORD AVENUE
Facility City:	BROOKLYN
Facility Address 2:	Not reported
Country:	USA
County:	KI
Mailing Name:	NJZ COLORS
Mailing Contact:	GEORGE MARTINO
Mailing Address:	110 EAST 59TH ST-34TH FLOOR
Mailing Address 2:	Not reported
Mailing City:	NEW YORK
Mailing State:	NY
Mailing Zip:	Not reported
Mailing Zip4:	Not reported
Mailing Country:	USA
Mailing Phone:	610-826-8714
Document ID:	MIA4421016
Manifest Status:	Completed after the designated time period for a TSDF to get a copy to the DEC
Trans1 State ID:	Not reported
Trans2 State ID:	Not reported
Generator Ship Date:	970812
Trans1 Recv Date:	970812
Trans2 Recv Date:	970812
TSD Site Recv Date:	970813
Part A Recv Date:	Not reported
Part B Recv Date:	970910
Generator EPA ID:	NYD103671723
Trans1 EPA ID:	PAD146714878
Trans2 EPA ID:	Not reported
TSDF ID:	MID096963194
Waste Code:	D007 - CHROMIUM 5.0 MG/L TCLP
Quantity:	30000
Units:	P - Pounds
Number of Containers:	001
Container Type:	DT - Dump trucks
Handling Method:	T Chemical, physical, or biological treatment.
Specific Gravity:	100

Map ID  
Direction  
Distance  
Distance (ft.)  
Elevation

MAP FINDINGS

**N J Z COLORS INC (Continued)**

EDR ID Number  
EPA ID Number

Database(s)

**1000137099**

Year: 97  
Manifest Tracking Num: Not reported  
Import Ind: Not reported  
Export Ind: Not reported  
Discr Quantity Ind: Not reported  
Discr Type Ind: Not reported  
Discr Residue Ind: Not reported  
Discr Partial Reject Ind: Not reported  
Discr Full Reject Ind: Not reported  
Manifest Ref Num: Not reported  
Alt Fac RCRA Id: Not reported  
Alt Fac Sign Date: Not reported  
Mgmt Method Type Code: Not reported  
EPA ID: NYD103671723  
Facility Name: NJZ COLORS  
Facility Address: 105 BEDFORD AVENUE  
Facility City: BROOKLYN  
Facility Address 2: Not reported  
Country: USA  
County: KI  
Mailing Name: NJZ COLORS  
Mailing Contact: GEORGE MARTINO  
Mailing Address: 110 EAST 59TH ST-34TH FLOOR  
Mailing Address 2: Not reported  
Mailing City: NEW YORK  
Mailing State: NY  
Mailing Zip: Not reported  
Mailing Zip4: Not reported  
Mailing Country: USA  
Mailing Phone: 610-826-8714  
  
Document ID: MIA4421017  
Manifest Status: Completed after the designated time period for a TSDf to get a copy to the DEC  
Trans1 State ID: Not reported  
Trans2 State ID: Not reported  
Generator Ship Date: 970812  
Trans1 Recv Date: 970812  
Trans2 Recv Date: Not reported  
TSD Site Recv Date: 970813  
Part A Recv Date: Not reported  
Part B Recv Date: 970910  
Generator EPA ID: NYD103671723  
Trans1 EPA ID: PAD146714878  
Trans2 EPA ID: Not reported  
TSDf ID: MID096963194  
Waste Code: D007 - CHROMIUM 5.0 MG/L TCLP  
Quantity: 39800  
Units: P - Pounds  
Number of Containers: 001  
Container Type: DT - Dump trucks  
Handling Method: T Chemical, physical, or biological treatment.  
Specific Gravity: 100  
Year: 97  
Manifest Tracking Num: Not reported  
Import Ind: Not reported  
Export Ind: Not reported  
Discr Quantity Ind: Not reported

Map ID  
Direction  
Distance  
Distance (ft.)  
Elevation    Site

MAP FINDINGS

Database(s)  
EDR ID Number  
EPA ID Number

**N J Z COLORS INC (Continued)**

**1000137099**

Discr Type Ind:	Not reported
Discr Residue Ind:	Not reported
Discr Partial Reject Ind:	Not reported
Discr Full Reject Ind:	Not reported
Manifest Ref Num:	Not reported
Alt Fac RCRA Id:	Not reported
Alt Fac Sign Date:	Not reported
Mgmt Method Type Code:	Not reported
EPA ID:	NYD103671723
Facility Name:	NJZ COLORS
Facility Address:	105 BEDFORD AVENUE
Facility City:	BROOKLYN
Facility Address 2:	Not reported
Country:	USA
County:	KI
Mailing Name:	NJZ COLORS
Mailing Contact:	GEORGE MARTINO
Mailing Address:	110 EAST 59TH ST-34TH FLOOR
Mailing Address 2:	Not reported
Mailing City:	NEW YORK
Mailing State:	NY
Mailing Zip:	Not reported
Mailing Zip4:	Not reported
Mailing Country:	USA
Mailing Phone:	610-826-8714
Document ID:	MIA4044287
Manifest Status:	Completed after the designated time period for a TSDF to get a copy to the DEC
Trans1 State ID:	T561JEOH
Trans2 State ID:	Not reported
Generator Ship Date:	960411
Trans1 Recv Date:	960411
Trans2 Recv Date:	Not reported
TSD Site Recv Date:	960412
Part A Recv Date:	960422
Part B Recv Date:	960712
Generator EPA ID:	NYD103671723
Trans1 EPA ID:	OHD009865825
Trans2 EPA ID:	Not reported
TSDF ID:	MID096963194
Waste Code:	D008 - LEAD 5.0 MG/L TCLP
Quantity:	25220
Units:	P - Pounds
Number of Containers:	001
Container Type:	DT - Dump trucks
Handling Method:	L Landfill.
Specific Gravity:	100
Year:	96
Manifest Tracking Num:	Not reported
Import Ind:	Not reported
Export Ind:	Not reported
Discr Quantity Ind:	Not reported
Discr Type Ind:	Not reported
Discr Residue Ind:	Not reported
Discr Partial Reject Ind:	Not reported
Discr Full Reject Ind:	Not reported
Manifest Ref Num:	Not reported



Map ID  
Direction  
Distance  
Distance (ft.)  
Elevation    Site

MAP FINDINGS

Database(s)  
EDR ID Number  
EPA ID Number

**N J Z COLORS INC (Continued)**

**1000137099**

Alt Fac RCRA Id:	Not reported
Alt Fac Sign Date:	Not reported
Mgmt Method Type Code:	Not reported
EPA ID:	NYD103671723
Facility Name:	NJZ COLORS
Facility Address:	105 BEDFORD AVENUE
Facility City:	BROOKLYN
Facility Address 2:	Not reported
Country:	USA
County:	KI
Mailing Name:	NJZ COLORS
Mailing Contact:	GEORGE MARTINO
Mailing Address:	110 EAST 59TH ST-34TH FLOOR
Mailing Address 2:	Not reported
Mailing City:	NEW YORK
Mailing State:	NY
Mailing Zip:	Not reported
Mailing Zip4:	Not reported
Mailing Country:	USA
Mailing Phone:	610-826-8714
Document ID:	MIA4044288
Manifest Status:	Completed after the designated time period for a TSDF to get a copy to the DEC
Trans1 State ID:	T739KCOH
Trans2 State ID:	Not reported
Generator Ship Date:	960411
Trans1 Recv Date:	960411
Trans2 Recv Date:	Not reported
TSD Site Recv Date:	960412
Part A Recv Date:	960422
Part B Recv Date:	960712
Generator EPA ID:	NYD103671723
Trans1 EPA ID:	OHD009865825
Trans2 EPA ID:	Not reported
TSDF ID:	MID096963194
Waste Code:	D007 - CHROMIUM 5.0 MG/L TCLP
Quantity:	36800
Units:	P - Pounds
Number of Containers:	001
Container Type:	DT - Dump trucks
Handling Method:	L Landfill.
Specific Gravity:	100
Year:	96
Manifest Tracking Num:	Not reported
Import Ind:	Not reported
Export Ind:	Not reported
Discr Quantity Ind:	Not reported
Discr Type Ind:	Not reported
Discr Residue Ind:	Not reported
Discr Partial Reject Ind:	Not reported
Discr Full Reject Ind:	Not reported
Manifest Ref Num:	Not reported
Alt Fac RCRA Id:	Not reported
Alt Fac Sign Date:	Not reported
Mgmt Method Type Code:	Not reported
EPA ID:	NYD103671723
Facility Name:	NJZ COLORS

Map ID  
Direction  
Distance  
Distance (ft.)  
Elevation

MAP FINDINGS

**N J Z COLORS INC (Continued)**

EDR ID Number  
EPA ID Number

Database(s)

**1000137099**

Facility Address: 105 BEDFORD AVENUE  
Facility City: BROOKLYN  
Facility Address 2: Not reported  
Country: USA  
County: KI  
Mailing Name: NJZ COLORS  
Mailing Contact: GEORGE MARTINO  
Mailing Address: 110 EAST 59TH ST-34TH FLOOR  
Mailing Address 2: Not reported  
Mailing City: NEW YORK  
Mailing State: NY  
Mailing Zip: Not reported  
Mailing Zip4: Not reported  
Mailing Country: USA  
Mailing Phone: 610-826-8714

Document ID: MIA4044290  
Manifest Status: Completed after the designated time period for a TSDF to get a copy to the DEC  
Trans1 State ID: T789KBOH  
Trans2 State ID: Not reported  
Generator Ship Date: 960411  
Trans1 Recv Date: 960411  
Trans2 Recv Date: Not reported  
TSD Site Recv Date: 960412  
Part A Recv Date: 960422  
Part B Recv Date: 960712  
Generator EPA ID: NYD103671723  
Trans1 EPA ID: OHD009865825  
Trans2 EPA ID: Not reported  
TSDF ID: MID096963194  
Waste Code: D007 - CHROMIUM 5.0 MG/L TCLP  
Quantity: 40000  
Units: P - Pounds  
Number of Containers: 001  
Container Type: DT - Dump trucks  
Handling Method: L Landfill.  
Specific Gravity: 100  
Year: 96  
Manifest Tracking Num: Not reported  
Import Ind: Not reported  
Export Ind: Not reported  
Discr Quantity Ind: Not reported  
Discr Type Ind: Not reported  
Discr Residue Ind: Not reported  
Discr Partial Reject Ind: Not reported  
Discr Full Reject Ind: Not reported  
Manifest Ref Num: Not reported  
Alt Fac RCRA Id: Not reported  
Alt Fac Sign Date: Not reported  
Mgmt Method Type Code: Not reported  
EPA ID: NYD103671723  
Facility Name: NJZ COLORS  
Facility Address: 105 BEDFORD AVENUE  
Facility City: BROOKLYN  
Facility Address 2: Not reported  
Country: USA  
County: KI

Map ID  
Direction  
Distance  
Distance (ft.)  
Elevation

MAP FINDINGS

**N J Z COLORS INC (Continued)**

EDR ID Number  
EPA ID Number

Database(s)

**1000137099**

Mailing Name: NJZ COLORS  
Mailing Contact: GEORGE MARTINO  
Mailing Address: 110 EAST 59TH ST-34TH FLOOR  
Mailing Address 2: Not reported  
Mailing City: NEW YORK  
Mailing State: NY  
Mailing Zip: Not reported  
Mailing Zip4: Not reported  
Mailing Country: USA  
Mailing Phone: 610-826-8714

Document ID: MIA4044293  
Manifest Status: Completed after the designated time period for a TSDF to get a copy to the DEC  
Trans1 State ID: T231KFOH  
Trans2 State ID: Not reported  
Generator Ship Date: 960411  
Trans1 Recv Date: 960411  
Trans2 Recv Date: Not reported  
TSD Site Recv Date: 960412  
Part A Recv Date: 960422  
Part B Recv Date: 960712  
Generator EPA ID: NYD103671723  
Trans1 EPA ID: OHD009865825  
Trans2 EPA ID: Not reported  
TSDF ID: MID096963194  
Waste Code: D007 - CHROMIUM 5.0 MG/L TCLP  
Quantity: 00066  
Units: Y - Cubic yards\* (.85 tons)  
Number of Containers: 022  
Container Type: CW - Wooden boxes  
Handling Method: L Landfill.  
Specific Gravity: 100  
Year: 96  
Manifest Tracking Num: Not reported  
Import Ind: Not reported  
Export Ind: Not reported  
Discr Quantity Ind: Not reported  
Discr Type Ind: Not reported  
Discr Residue Ind: Not reported  
Discr Partial Reject Ind: Not reported  
Discr Full Reject Ind: Not reported  
Manifest Ref Num: Not reported  
Alt Fac RCRA Id: Not reported  
Alt Fac Sign Date: Not reported  
Mgmt Method Type Code: Not reported  
EPA ID: NYD103671723  
Facility Name: NJZ COLORS  
Facility Address: 105 BEDFORD AVENUE  
Facility City: BROOKLYN  
Facility Address 2: Not reported  
Country: USA  
County: KI  
Mailing Name: NJZ COLORS  
Mailing Contact: GEORGE MARTINO  
Mailing Address: 110 EAST 59TH ST-34TH FLOOR  
Mailing Address 2: Not reported  
Mailing City: NEW YORK

Map ID  
Direction  
Distance  
Distance (ft.)  
Elevation

MAP FINDINGS

**N J Z COLORS INC (Continued)**

EDR ID Number  
EPA ID Number

Database(s)

**1000137099**

Mailing State: NY  
Mailing Zip: Not reported  
Mailing Zip4: Not reported  
Mailing Country: USA  
Mailing Phone: 610-826-8714

Document ID: MIA4044295  
Manifest Status: Completed after the designated time period for a TSDF to get a copy to the DEC  
Trans1 State ID: Not reported  
Trans2 State ID: Not reported  
Generator Ship Date: 960418  
Trans1 Recv Date: 960418  
Trans2 Recv Date: Not reported  
TSD Site Recv Date: 960419  
Part A Recv Date: 960503  
Part B Recv Date: 960712  
Generator EPA ID: NYD103671723  
Trans1 EPA ID: OHD009865825  
Trans2 EPA ID: Not reported  
TSDF ID: MID096963194  
Waste Code: D007 - CHROMIUM 5.0 MG/L TCLP  
Quantity: 00066  
Units: Y - Cubic yards\* (.85 tons)  
Number of Containers: 001  
Container Type: CW - Wooden boxes  
Handling Method: L Landfill.  
Specific Gravity: 100  
Year: 96  
Manifest Tracking Num: Not reported  
Import Ind: Not reported  
Export Ind: Not reported  
Discr Quantity Ind: Not reported  
Discr Type Ind: Not reported  
Discr Residue Ind: Not reported  
Discr Partial Reject Ind: Not reported  
Discr Full Reject Ind: Not reported  
Manifest Ref Num: Not reported  
Alt Fac RCRA Id: Not reported  
Alt Fac Sign Date: Not reported  
Mgmt Method Type Code: Not reported  
EPA ID: NYD103671723  
Facility Name: NJZ COLORS  
Facility Address: 105 BEDFORD AVENUE  
Facility City: BROOKLYN  
Facility Address 2: Not reported  
Country: USA  
County: KI  
Mailing Name: NJZ COLORS  
Mailing Contact: GEORGE MARTINO  
Mailing Address: 110 EAST 59TH ST-34TH FLOOR  
Mailing Address 2: Not reported  
Mailing City: NEW YORK  
Mailing State: NY  
Mailing Zip: Not reported  
Mailing Zip4: Not reported  
Mailing Country: USA  
Mailing Phone: 610-826-8714

Map ID  
Direction  
Distance  
Distance (ft.)  
Elevation    Site

MAP FINDINGS

Database(s)  
EDR ID Number  
EPA ID Number

**N J Z COLORS INC (Continued)**

**1000137099**

Document ID: MIA4044296  
Manifest Status: Completed after the designated time period for a TSDF to get a copy to the DEC  
Trans1 State ID: Not reported  
Trans2 State ID: Not reported  
Generator Ship Date: 960418  
Trans1 Recv Date: 960418  
Trans2 Recv Date: Not reported  
TSD Site Recv Date: 960419  
Part A Recv Date: Not reported  
Part B Recv Date: 960712  
Generator EPA ID: NYD103671723  
Trans1 EPA ID: OHD009865825  
Trans2 EPA ID: Not reported  
TSDF ID: MID096963194  
Waste Code: D007 - CHROMIUM 5.0 MG/L TCLP  
Quantity: 00016  
Units: Y - Cubic yards\* (.85 tons)  
Number of Containers: 001  
Container Type: CW - Wooden boxes  
Handling Method: L Landfill.  
Specific Gravity: 100  
Year: 96  
Manifest Tracking Num: Not reported  
Import Ind: Not reported  
Export Ind: Not reported  
Discr Quantity Ind: Not reported  
Discr Type Ind: Not reported  
Discr Residue Ind: Not reported  
Discr Partial Reject Ind: Not reported  
Discr Full Reject Ind: Not reported  
Manifest Ref Num: Not reported  
Alt Fac RCRA Id: Not reported  
Alt Fac Sign Date: Not reported  
Mgmt Method Type Code: Not reported  
EPA ID: NYD103671723  
Facility Name: NJZ COLORS  
Facility Address: 105 BEDFORD AVENUE  
Facility City: BROOKLYN  
Facility Address 2: Not reported  
Country: USA  
County: KI  
Mailing Name: NJZ COLORS  
Mailing Contact: GEORGE MARTINO  
Mailing Address: 110 EAST 59TH ST-34TH FLOOR  
Mailing Address 2: Not reported  
Mailing City: NEW YORK  
Mailing State: NY  
Mailing Zip: Not reported  
Mailing Zip4: Not reported  
Mailing Country: USA  
Mailing Phone: 610-826-8714

Document ID: MIA4044301  
Manifest Status: Completed after the designated time period for a TSDF to get a copy to the DEC  
Trans1 State ID: T231KFOH  
Trans2 State ID: Not reported  
Generator Ship Date: 960515

Map ID  
Direction  
Distance  
Distance (ft.)  
Elevation    Site

MAP FINDINGS

Database(s)  
EDR ID Number  
EPA ID Number

**N J Z COLORS INC (Continued)**

**1000137099**

Trans1 Recv Date:	960515
Trans2 Recv Date:	Not reported
TSD Site Recv Date:	960516
Part A Recv Date:	960531
Part B Recv Date:	960926
Generator EPA ID:	NYD103671723
Trans1 EPA ID:	OHD009865825
Trans2 EPA ID:	Not reported
TSDF ID:	MID096963194
Waste Code:	D007 - CHROMIUM 5.0 MG/L TCLP
Quantity:	00028
Units:	Y - Cubic yards* (.85 tons)
Number of Containers:	006
Container Type:	CF - Fiber or plastic boxes, cartons
Handling Method:	L Landfill.
Specific Gravity:	100
Waste Code:	Not reported
Quantity:	00018
Units:	Y - Cubic yards* (.85 tons)
Number of Containers:	006
Container Type:	CW - Wooden boxes
Handling Method:	L Landfill.
Specific Gravity:	100
Year:	96
Manifest Tracking Num:	Not reported
Import Ind:	Not reported
Export Ind:	Not reported
Discr Quantity Ind:	Not reported
Discr Type Ind:	Not reported
Discr Residue Ind:	Not reported
Discr Partial Reject Ind:	Not reported
Discr Full Reject Ind:	Not reported
Manifest Ref Num:	Not reported
Alt Fac RCRA Id:	Not reported
Alt Fac Sign Date:	Not reported
Mgmt Method Type Code:	Not reported
EPA ID:	NYD103671723
Facility Name:	NJZ COLORS
Facility Address:	105 BEDFORD AVENUE
Facility City:	BROOKLYN
Facility Address 2:	Not reported
Country:	USA
County:	KI
Mailing Name:	NJZ COLORS
Mailing Contact:	GEORGE MARTINO
Mailing Address:	110 EAST 59TH ST-34TH FLOOR
Mailing Address 2:	Not reported
Mailing City:	NEW YORK
Mailing State:	NY
Mailing Zip:	Not reported
Mailing Zip4:	Not reported
Mailing Country:	USA
Mailing Phone:	610-826-8714
Document ID:	MIA4044289
Manifest Status:	Completed after the designated time period for a TSDF to get a copy to the DEC
Trans1 State ID:	T736KCOH

Map ID  
Direction  
Distance  
Distance (ft.)  
Elevation    Site

MAP FINDINGS

Database(s)  
EDR ID Number  
EPA ID Number

**N J Z COLORS INC (Continued)**

**1000137099**

Trans2 State ID: Not reported  
Generator Ship Date: 960411  
Trans1 Recv Date: 960411  
Trans2 Recv Date: Not reported  
TSD Site Recv Date: 960412  
Part A Recv Date: 960422  
Part B Recv Date: 960712  
Generator EPA ID: NYD103671723  
Trans1 EPA ID: OHD009865825  
Trans2 EPA ID: Not reported  
TSDF ID: MID096963194  
Waste Code: D007 - CHROMIUM 5.0 MG/L TCLP  
Quantity: 40760  
Units: P - Pounds  
Number of Containers: 001  
Container Type: DT - Dump trucks  
Handling Method: L Landfill.  
Specific Gravity: 100  
Year: 96  
Manifest Tracking Num: Not reported  
Import Ind: Not reported  
Export Ind: Not reported  
Discr Quantity Ind: Not reported  
Discr Type Ind: Not reported  
Discr Residue Ind: Not reported  
Discr Partial Reject Ind: Not reported  
Discr Full Reject Ind: Not reported  
Manifest Ref Num: Not reported  
Alt Fac RCRA Id: Not reported  
Alt Fac Sign Date: Not reported  
Mgmt Method Type Code: Not reported  
EPA ID: NYD103671723  
Facility Name: NJZ COLORS  
Facility Address: 105 BEDFORD AVENUE  
Facility City: BROOKLYN  
Facility Address 2: Not reported  
Country: USA  
County: KI  
Mailing Name: NJZ COLORS  
Mailing Contact: GEORGE MARTINO  
Mailing Address: 110 EAST 59TH ST-34TH FLOOR  
Mailing Address 2: Not reported  
Mailing City: NEW YORK  
Mailing State: NY  
Mailing Zip: Not reported  
Mailing Zip4: Not reported  
Mailing Country: USA  
Mailing Phone: 610-826-8714

**RCRA-NonGen:**

Date form received by agency: 01/01/2006  
Facility name: N J Z COLORS INC  
Facility address: 105 BEDFORD AVE  
BROOKLYN, NY 11211  
EPA ID: NYD103671723  
Mailing address: BEDFORD AVE  
BROOKLYN, NY 11211

Map ID  
Direction  
Distance  
Distance (ft.)  
Elevation

MAP FINDINGS

**N J Z COLORS INC (Continued)**

EDR ID Number  
EPA ID Number

Database(s)

**1000137099**

Contact: F - SCHANSTINE  
Contact address: BEDFORD AVE  
BROOKLYN, NY 11211  
Contact country: US  
Contact telephone: (215) 826-8943  
Contact email: Not reported  
EPA Region: 02  
Land type: Facility is not located on Indian land. Additional information is not known.  
Classification: Non-Generator  
Description: Handler: Non-Generators do not presently generate hazardous waste

**Owner/Operator Summary:**

Owner/operator name: HORSEHEAD INDUSTRIES  
Owner/operator address: NOT REQUIRED  
NOT REQUIRED, WY 99999  
Owner/operator country: Not reported  
Owner/operator telephone: (212) 555-1212  
Legal status: Private  
Owner/Operator Type: Owner  
Owner/Op start date: Not reported  
Owner/Op end date: Not reported

Handler accessibility indicator: Transferred to the program or state equivalent.

**Handler Activities Summary:**

U.S. importer of hazardous waste: Unknown  
Mixed waste (haz. and radioactive): Unknown  
Recycler of hazardous waste: No  
Transporter of hazardous waste: No  
Treater, storer or disposer of HW: No  
Underground injection activity: No  
On-site burner exemption: Unknown  
Furnace exemption: Unknown  
Used oil fuel burner: No  
Used oil processor: No  
Used oil refiner: No  
Used oil fuel marketer to burner: No  
Used oil Specification marketer: No  
Used oil transfer facility: No  
Used oil transporter: No  
Off-site waste receiver: Commercial status unknown

**Historical Generators:**

Date form received by agency: 01/09/1998  
Facility name: N J Z COLORS INC  
Site name: NJZ COLORS INC  
Classification: Large Quantity Generator

Date form received by agency: 08/29/1989  
Facility name: N J Z COLORS INC  
Classification: Large Quantity Generator

**Hazardous Waste Summary:**

Waste code: D000  
Waste name: Not Defined



Map ID  
Direction  
Distance  
Distance (ft.)  
Elevation

MAP FINDINGS

**N J Z COLORS INC (Continued)**

EDR ID Number  
EPA ID Number

Database(s)

**1000137099**

Waste code: D002  
Waste name: A WASTE WHICH HAS A PH OF LESS THAN 2 OR GREATER THAN 12.5 IS CONSIDERED TO BE A CORROSIVE HAZARDOUS WASTE. SODIUM HYDROXIDE, A CAUSTIC SOLUTION WITH A HIGH PH, IS OFTEN USED BY INDUSTRIES TO CLEAN OR DEGREASE PARTS. HYDROCHLORIC ACID, A SOLUTION WITH A LOW PH, IS USED BY MANY INDUSTRIES TO CLEAN METAL PARTS PRIOR TO PAINTING. WHEN THESE CAUSTIC OR ACID SOLUTIONS BECOME CONTAMINATED AND MUST BE DISPOSED, THE WASTE WOULD BE A CORROSIVE HAZARDOUS WASTE.

Violation Status: No violations found

Evaluation Action Summary:

Evaluation date: 01/22/1998  
Evaluation: COMPLIANCE EVALUATION INSPECTION ON-SITE  
Area of violation: Not reported  
Date achieved compliance: Not reported  
Evaluation lead agency: State

Evaluation date: 12/10/1992  
Evaluation: COMPLIANCE EVALUATION INSPECTION ON-SITE  
Area of violation: Not reported  
Date achieved compliance: Not reported  
Evaluation lead agency: EPA

**224**  
**East**  
**1/4-1/2**  
**1605 ft.**  
**JOHN ORAVECZ CHILD CARE**  
**25 NASSAU AVE**  
**BROOKLYN, NY 11222**

**AST**  
**HIST AST**  
**U003391690**  
**N/A**

**Relative:**  
**Higher**

AST:

AST:

**Actual:**  
**13 ft.**

Region: STATE  
Facility Id: 2-361224  
UTM X: 588407.73512  
UTM Y: 4508497.19085  
Expiration Date: 10/06/12  
Renewal Date: 06/04/02  
Total Capacity: 4000  
Facility Type: Not reported  
Site Type Name: School  
Site Type Status: Active  
Mailing Company: HOLY FAMILY CHURCH  
Mailing Title: Not reported  
Mailing Contact: PASTOR  
Mailing Address: 21 NASSAU AVE  
Mailing Address 2: Not reported  
Mailing City: BROOKLYN  
Mailing State: NY  
Mailing Zip Code: 11222  
Mailing Phone No: Not reported  
Mailing Email: Not reported  
Owner Title: PASTOR  
Owner Name: REV JOSE PANTHAPLAMTHOTTIYIL  
Owner Address: HOLY FAMILTY CHURCH 21 NASSAU  
Owner Address 2: Not reported  
Owner State: NY  
Owner Zip Code: 11222  
Owner Phone: Not reported

Map ID  
Direction  
Distance  
Distance (ft.)  
Elevation    Site

MAP FINDINGS

Database(s)  
EDR ID Number  
EPA ID Number

**JOHN ORAVECZ CHILD CARE (Continued)**

**U003391690**

Owner Company:            REV JOSE PANTHAPLAMTHOTTIYIL  
Emergency Contact:        REV JOSE PANTHAPLAMTHOTTIYIL  
Emergency Phone:          Not reported  
Operator:                  REV JOSE PANTHAPLAMTHOTTIYIL  
Operator Phone:            Not reported  
Owner City:                BROOKLYN  
Owner Sub Type:            Private Resident  
Program Type:              PBS

Tank Number:              001  
Tank Location Name:        Aboveground on crib, rack, or cradle  
Tank Status:                In Service  
Tank Model:                Not reported  
Pipe Model:                Not reported  
Active Status:              Active  
Install Date:                07/31/74  
Capacity Gallons:          4000  
Material Name:              #2 Fuel Oil  
Percentage:                100.00  
Tank Type Name:            Fiberglass Coated Steel  
Tank Internal Protection:   None  
Tank Internal Protection 1: Fiberglass  
Tank Internal Protection 2: Not reported  
Pipe Location Name:        Aboveground  
Pipe Type Name:            Steel/Carbon Steel/Iron  
Pipe External Protection 1: None  
Pipe External Protection 2: Not reported  
Tank Secondary Containment 1: Vault (w/o access)  
Tank Secondary Containment 2: Not reported  
Pipe Secondary Containment: None  
Tank Leak Detection 1:     None  
Tank Leak Detection 2:     Not reported  
Pipe Leak Detection 1:     None  
Pipe Leak Detection 2:     Not reported  
Type Of Overfill Prevention 1: Product Level Gauge (A/G)  
Type Of Overfill Prevention 2: Not reported  
Dispenser Method:         Suction  
Spill Prevention:          None  
Tightness Test Method:     Testing Not Required  
Date Tested:                / /  
Next Test Date:             / /  
Date Tank Closed:          / /

**HIST AST:**

PBS Number:                2-361224  
SWIS Code:                  6101  
Operator:                    REV SEBASTIAN  
Facility Phone:              (718) 782-2727  
Facility Addr2:              25 NASSAU AVE  
Facility Type:                SCHOOL  
Emergency:                  REV SEBASTIAN  
Emergency Tel:                (718) 388-5145  
Old PBSNO:                  Not reported  
Date Inspected:              Not reported  
Inspector:                    Not reported  
Result of Inspection:        Not reported  
Owner Name:                 REV SEBASTIAN KOCHUPURACKAL

Map ID  
Direction  
Distance  
Distance (ft.)  
Elevation

MAP FINDINGS

**JOHN ORAVECZ CHILD CARE (Continued)**

EDR ID Number  
EPA ID Number

Database(s)

**U003391690**

Owner Address: HOLY FAMILY CHURCH 21 NASSAU  
Owner City,St,Zip: BROOKLYN, NY 11222  
Federal ID: Not reported  
Owner Tel: (718) 388-5145  
Owner Type: Not reported  
Owner Subtype: Not reported  
Mailing Contact: PASTOR  
Mailing Name: HOLY FAMILY CHURCH  
Mailing Address: 21 NASSAU AVE  
Mailing Address 2: Not reported  
Mailing City,St,Zip: BROOKLYN, NY 11222  
Mailing Telephone: (718) 388-5145  
Owner Mark: First Owner  
Facility Status: 1 - Active PBS facility, i.e. total capacity of the PBS tanks is greater than 1,100 gallons, regardless if Subpart 360-14 tanks exist or not at the facility.  
  
Certification Flag: False  
Certification Date: 10/10/1997  
Expiration: 10/06/2002  
Renew Flag: False  
Renew Date: Not reported  
Total Capacity: 4000  
FAMT: True  
Facility Screen: No Missing Data  
Owner Screen: Minor Data Missing  
Tank Screen: Minor Data Missing  
Dead Letter: False  
CBS Number: Not reported  
Town or City: NEW YORK CITY  
County Code: 61  
Town or City Code: 01  
Region: 2  
  
Tank ID: 001  
Tank Location: ABOVEGROUND ON SADDLES LEGS, STILTS, RACK, OR CRADLE  
Tank Status: In Service  
Install Date: Not reported  
Capacity (Gal): 4000  
Product Stored: NOS 1,2, OR 4 FUEL OIL  
Tank Type: Fiberglass coated steel  
Tank Internal: Not reported  
Tank External: 4  
Pipe Location: Not reported  
Pipe Type: STEEL/IRON  
Pipe Internal: Not reported  
Pipe External: Not reported  
Tank Containment: Diking  
Leak Detection: 0  
Overfill Protection: 4  
Dispenser Method: Gravity  
Date Tested: Not reported  
Next Test Date: Not reported  
Missing Data for Tank: Minor Data Missing  
Date Closed: Not reported  
Test Method: Not reported  
Deleted: False  
Updated: False

Map ID  
Direction  
Distance  
Distance (ft.)  
Elevation

MAP FINDINGS

**JOHN ORAVECZ CHILD CARE (Continued)**

EDR ID Number  
EPA ID Number

Database(s)

**U003391690**

SPDES Number: Not reported  
Lat/Long: Not reported

**225 S.C. TRUCK & AUTO REPAIR INC**  
**South 125 BERRY STREET**  
**1/4-1/2 BROOKLYN, NY 11211**  
**1615 ft.**

**UST U001841387**  
**HIST UST N/A**

**Relative:**  
**Higher**

UST:

UST:

**Actual:**  
**33 ft.**

Facility Id: 2-600302  
Region: STATE  
Expiration Date: 09/04/01  
Renewal Date: / /  
Total Capacity: 0  
Facility Type: Not reported  
Mailing Company: S.C. TRUCK & AUTO REPAIR INC  
Mailing Title: Not reported  
Mailing Contact: CHARLES GOODMAN  
Mailing Address: 125 BERRY STREET  
Mailing Address 2: Not reported  
Mailing City: BROOKLYN  
Mailing State: NY  
Mailing Zip Code: 11211  
Mailing Phone No: (718) 388-9050  
Mailing Email: Not reported  
Owner Title: Not reported  
Owner Name: Not reported  
Owner Address: 125 BERRY STREET  
Owner Address 2: Not reported  
Owner State: NY  
Owner Zip Code: 11211  
Owner Phone: (718) 388-9050  
Owner Company: S.C. TRUCK & AUTO REPAIR INC  
Emergency Contact: CHARLES GOODMAN  
Emergency Phone: (718) 388-9050  
Operator: CHARLES GOODMAN  
Operator Phone: (718) 388-9050  
Owner City: BROOKLYN  
Owner Sub Type: Corporate or Commercial  
UTM X: 587948.45908  
UTM Y: 4508020.54515  
Site Type Name: Retail Gasoline Sales  
Site Type Status: Unregulated  
Comments: Not reported

Program Type: PBS

Tank Number: 001  
Tank Location Name: Underground  
Tank Status: Closed - Removed  
Tank Model: Not reported  
Pipe Model: Not reported  
Active Status: Inactive  
Install Date: / /  
Capacity Gallons: 550  
Material Name: Gasoline

Map ID  
Direction  
Distance  
Distance (ft.)  
Elevation    Site

MAP FINDINGS

Database(s)  
EDR ID Number  
EPA ID Number

**S.C. TRUCK & AUTO REPAIR INC (Continued)**

**U001841387**

Percentage: 100.00  
Tank Type Name: Steel/Carbon Steel/Iron  
Tank Internal Protection: None  
Tank Internal Protection 1: Other  
Tank Internal Protection 2: Not reported  
Pipe Location Name: Underground/On-ground  
Pipe Type Name: Galvanized Steel  
Pipe External Protection 1: None  
Pipe External Protection 2: Not reported  
Tank Secondary Containment 1: None  
Tank Secondary Containment 2: Not reported  
Pipe Secondary Containment: Not reported  
Tank Leak Detection 1: Other  
Tank Leak Detection 2: Not reported  
Pipe Leak Detection 1: Not reported  
Pipe Leak Detection 2: Not reported  
Type Of Overfill Prevention 1: None  
Type Of Overfill Prevention 2: Not reported  
Dispenser Method: Suction  
Spill Prevention: Not reported  
Tightness Test Method: Horner EZ Check I or II  
Date Tested: 03/01/97  
Next Test Date: / /  
Date Tank Closed: 03/16/00

Tank Number: 002  
Tank Location Name: Underground  
Tank Status: Closed - Removed  
Tank Model: Not reported  
Pipe Model: Not reported  
Active Status: Inactive  
Install Date: / /  
Capacity Gallons: 550  
Material Name: Gasoline  
Percentage: 100.00  
Tank Type Name: Steel/Carbon Steel/Iron  
Tank Internal Protection: None  
Tank Internal Protection 1: Other  
Tank Internal Protection 2: Not reported  
Pipe Location Name: Underground/On-ground  
Pipe Type Name: Galvanized Steel  
Pipe External Protection 1: None  
Pipe External Protection 2: Not reported  
Tank Secondary Containment 1: None  
Tank Secondary Containment 2: Not reported  
Pipe Secondary Containment: Not reported  
Tank Leak Detection 1: Other  
Tank Leak Detection 2: Not reported  
Pipe Leak Detection 1: Not reported  
Pipe Leak Detection 2: Not reported  
Type Of Overfill Prevention 1: None  
Type Of Overfill Prevention 2: Not reported  
Dispenser Method: Suction  
Spill Prevention: Not reported  
Tightness Test Method: Horner EZ Check I or II  
Date Tested: 03/01/97

Map ID  
Direction  
Distance  
Distance (ft.)  
Elevation

MAP FINDINGS

**S.C. TRUCK & AUTO REPAIR INC (Continued)**

EDR ID Number  
EPA ID Number

Database(s)

**U001841387**

Next Test Date: / /  
Date Tank Closed: 03/16/00  
  
Tank Number: 003  
Tank Location Name: Underground  
Tank Status: Closed - Removed  
Tank Model: Not reported  
Pipe Model: Not reported  
Active Status: Inactive  
Install Date: / /  
Capacity Gallons: 550  
Material Name: Gasoline  
Percentage: 100.00  
Tank Type Name: Steel/Carbon Steel/Iron  
Tank Internal Protection: None  
Tank Internal Protection 1: Other  
Tank Internal Protection 2: Not reported  
Pipe Location Name: Underground/On-ground  
Pipe Type Name: Galvanized Steel  
Pipe External Protection 1: None  
Pipe External Protection 2: Not reported  
Tank Secondary Containment 1: None  
Tank Secondary Containment 2: Not reported  
Pipe Secondary Containment: Not reported  
Tank Leak Detection 1: Other  
Tank Leak Detection 2: Not reported  
Pipe Leak Detection 1: Not reported  
Pipe Leak Detection 2: Not reported  
Type Of Overfill Prevention 1: None  
Type Of Overfill Prevention 2: Not reported  
Dispenser Method: Suction  
Spill Prevention: Not reported  
Tightness Test Method: Horner EZ Check I or II  
Date Tested: 03/01/97  
Next Test Date: / /  
Date Tank Closed: 03/16/00

Tank Number: 004  
Tank Location Name: Underground  
Tank Status: Closed - Removed  
Tank Model: Not reported  
Pipe Model: Not reported  
Active Status: Inactive  
Install Date: / /  
Capacity Gallons: 550  
Material Name: Diesel  
Percentage: 100.00  
Tank Type Name: Steel/Carbon Steel/Iron  
Tank Internal Protection: None  
Tank Internal Protection 1: Other  
Tank Internal Protection 2: Not reported  
Pipe Location Name: Underground/On-ground  
Pipe Type Name: Galvanized Steel  
Pipe External Protection 1: None  
Pipe External Protection 2: Not reported

Map ID  
Direction  
Distance  
Distance (ft.)  
Elevation    Site

MAP FINDINGS

Database(s)  
EDR ID Number  
EPA ID Number

**S.C. TRUCK & AUTO REPAIR INC (Continued)**

**U001841387**

Tank Secondary Containment 1: None  
Tank Secondary Containment 2: Not reported  
Pipe Secondary Containment: Not reported  
Tank Leak Detection 1: Other  
Tank Leak Detection 2: Not reported  
Pipe Leak Detection 1: Not reported  
Pipe Leak Detection 2: Not reported  
Type Of Overfill Prevention 1: None  
Type Of Overfill Prevention 2: Not reported  
Dispenser Method: Suction  
Spill Prevention: Not reported  
Tightness Test Method: Horner EZ Check I or II  
Date Tested: 03/01/97  
Next Test Date: / /  
Date Tank Closed: 03/16/00

Tank Number: 005  
Tank Location Name: Underground  
Tank Status: Closed - Removed  
Tank Model: Not reported  
Pipe Model: Not reported  
Active Status: Inactive  
Install Date: / /  
Capacity Gallons: 550  
Material Name: Diesel  
Percentage: 100.00  
Tank Type Name: Steel/Carbon Steel/Iron  
Tank Internal Protection: None  
Tank Internal Protection 1: Other  
Tank Internal Protection 2: Not reported  
Pipe Location Name: Underground/On-ground  
Pipe Type Name: Galvanized Steel  
Pipe External Protection 1: None  
Pipe External Protection 2: Not reported  
Tank Secondary Containment 1: None  
Tank Secondary Containment 2: Not reported  
Pipe Secondary Containment: Not reported  
Tank Leak Detection 1: Other  
Tank Leak Detection 2: Not reported  
Pipe Leak Detection 1: Not reported  
Pipe Leak Detection 2: Not reported  
Type Of Overfill Prevention 1: None  
Type Of Overfill Prevention 2: Not reported  
Dispenser Method: Suction  
Spill Prevention: Not reported  
Tightness Test Method: Horner EZ Check I or II  
Date Tested: 03/01/97  
Next Test Date: / /  
Date Tank Closed: 03/16/00

Tank Number: 006  
Tank Location Name: Underground  
Tank Status: Closed - Removed  
Tank Model: Not reported  
Pipe Model: Not reported

Map ID  
Direction  
Distance  
Distance (ft.)  
Elevation    Site

MAP FINDINGS

Database(s)  
EDR ID Number  
EPA ID Number

**S.C. TRUCK & AUTO REPAIR INC (Continued)**

**U001841387**

Active Status: Inactive  
Install Date: / /  
Capacity Gallons: 550  
Material Name: Diesel  
Percentage: 100.00  
Tank Type Name: Steel/Carbon Steel/Iron  
Tank Internal Protection: None  
Tank Internal Protection 1: Other  
Tank Internal Protection 2: Not reported  
Pipe Location Name: Underground/On-ground  
Pipe Type Name: Galvanized Steel  
Pipe External Protection 1: None  
Pipe External Protection 2: Not reported  
Tank Secondary Containment 1: None  
Tank Secondary Containment 2: Not reported  
Pipe Secondary Containment: Not reported  
Tank Leak Detection 1: Other  
Tank Leak Detection 2: Not reported  
Pipe Leak Detection 1: Not reported  
Pipe Leak Detection 2: Not reported  
Type Of Overfill Prevention 1: None  
Type Of Overfill Prevention 2: Not reported  
Dispenser Method: Suction  
Spill Prevention: Not reported  
Tightness Test Method: Horner EZ Check I or II  
Date Tested: 03/01/97  
Next Test Date: / /  
Date Tank Closed: 03/16/00

**HIST UST:**

PBS Number: 2-600302  
SPDES Number: Not reported  
Emergency Contact: CHARLES GOODMAN  
Emergency Telephone: (201) 263-2465  
Operator: CHARLES GOODMAN  
Operator Telephone: (718) 388-9050  
Owner Name: S.C. TRUCK & AUTO REPAIR INC  
Owner Address: 125 BERRY STREET  
Owner City,St,Zip: BROOKLYN, NY 11211  
Owner Telephone: (718) 388-9050  
Owner Type: Corporate/Commercial  
Owner Subtype: Not reported  
Mailing Name: S.C. TRUCK & AUTO REPAIR INC  
Mailing Address: 125 BERRY STREET  
Mailing Address 2: Not reported  
Mailing City,St,Zip: BROOKLYN, NY 11211  
Mailing Contact: CHARLES GOODMAN  
Mailing Telephone: (718) 388-9050  
Owner Mark: First Owner  
Facility Status: 2 - Unregulated by PBS (the total capacity is less than 1,101 gallons)  
and Subpart 360-14.  
Facility Addr2: 125 BERRY STREET  
SWIS ID: 6101  
Old PBS Number: Not reported  
Facility Type: RETAIL GASOLINE SALES  
Inspected Date: Not reported  
Inspector: Not reported



Map ID  
Direction  
Distance  
Distance (ft.)  
Elevation

MAP FINDINGS

**S.C. TRUCK & AUTO REPAIR INC (Continued)**

EDR ID Number  
EPA ID Number

Database(s)

**U001841387**

Inspection Result: Not reported  
Federal ID: Not reported  
Certification Flag: False  
Certification Date: 04/17/1997  
Expiration Date: 09/04/2001  
Renew Flag: False  
Renewal Date: Not reported  
Total Capacity: 0  
FAMT: True  
Facility Screen: No Missing Data  
Owner Screen: No Missing Data  
Tank Screen: 0  
Dead Letter: False  
CBS Number: Not reported  
Town or City: NEW YORK CITY  
County Code: 61  
Town or City: 01  
Region: 2  
  
Tank Id: 001  
Tank Location: UNDERGROUND  
Tank Status: Closed-Removed  
Install Date: Not reported  
Capacity (gals): 550  
Product Stored: UNLEADED GASOLINE  
Tank Type: Steel/carbon steel  
Tank Internal: None  
Tank External: Other  
Pipe Location: Underground  
Pipe Type: GALVANIZED STEEL  
Pipe Internal: None  
Pipe External: Not reported  
Second Containment: None  
Leak Detection: Other  
Overfill Prot: None  
Dispenser: Suction  
Date Tested: 03/01/1997  
Next Test Date: Not reported  
Missing Data for Tank: Minor Data Missing  
Date Closed: 03/16/2000  
Test Method: Horner EZ Check  
Deleted: False  
Updated: True  
Lat/long: Not reported

Tank Id: 002  
Tank Location: UNDERGROUND  
Tank Status: Closed-Removed  
Install Date: Not reported  
Capacity (gals): 550  
Product Stored: UNLEADED GASOLINE  
Tank Type: Steel/carbon steel  
Tank Internal: None  
Tank External: Other  
Pipe Location: Underground  
Pipe Type: GALVANIZED STEEL

Map ID  
Direction  
Distance  
Distance (ft.)  
Elevation

MAP FINDINGS

**S.C. TRUCK & AUTO REPAIR INC (Continued)**

EDR ID Number  
EPA ID Number

Database(s)

**U001841387**

Pipe Internal: None  
Pipe External: Not reported  
Second Containment: None  
Leak Detection: Other  
Overfill Prot: None  
Dispenser: Suction  
Date Tested: 03/01/1997  
Next Test Date: Not reported  
Missing Data for Tank: Minor Data Missing  
Date Closed: 03/16/2000  
Test Method: Horner EZ Check  
Deleted: False  
Updated: True  
Lat/long: Not reported

Tank Id: 003  
Tank Location: UNDERGROUND  
Tank Status: Closed-Removed  
Install Date: Not reported  
Capacity (gals): 550  
Product Stored: UNLEADED GASOLINE  
Tank Type: Steel/carbon steel  
Tank Internal: None  
Tank External: Other  
Pipe Location: Underground  
Pipe Type: GALVANIZED STEEL  
Pipe Internal: None  
Pipe External: Not reported  
Second Containment: None  
Leak Detection: Other  
Overfill Prot: None  
Dispenser: Suction  
Date Tested: 03/01/1997  
Next Test Date: Not reported  
Missing Data for Tank: Minor Data Missing  
Date Closed: 03/16/2000  
Test Method: Horner EZ Check  
Deleted: False  
Updated: True  
Lat/long: Not reported

Tank Id: 004  
Tank Location: UNDERGROUND  
Tank Status: Closed-Removed  
Install Date: Not reported  
Capacity (gals): 550  
Product Stored: DIESEL  
Tank Type: Steel/carbon steel  
Tank Internal: None  
Tank External: Other  
Pipe Location: Underground  
Pipe Type: GALVANIZED STEEL  
Pipe Internal: None  
Pipe External: Not reported  
Second Containment: None

Map ID  
Direction  
Distance  
Distance (ft.)  
Elevation

MAP FINDINGS

Site

Database(s)

EDR ID Number  
EPA ID Number

**S.C. TRUCK & AUTO REPAIR INC (Continued)**

**U001841387**

Leak Detection: Other  
Overfill Prot: None  
Dispenser: Suction  
Date Tested: 03/01/1997  
Next Test Date: Not reported  
Missing Data for Tank: Minor Data Missing  
Date Closed: 03/16/2000  
Test Method: Horner EZ Check  
Deleted: False  
Updated: True  
Lat/long: Not reported

Tank Id: 005  
Tank Location: UNDERGROUND  
Tank Status: Closed-Removed  
Install Date: Not reported  
Capacity (gals): 550  
Product Stored: DIESEL  
Tank Type: Steel/carbon steel  
Tank Internal: None  
Tank External: Other  
Pipe Location: Underground  
Pipe Type: GALVANIZED STEEL  
Pipe Internal: None  
Pipe External: Not reported  
Second Containment: None  
Leak Detection: Other  
Overfill Prot: None  
Dispenser: Suction  
Date Tested: 03/01/1997  
Next Test Date: Not reported  
Missing Data for Tank: Minor Data Missing  
Date Closed: 03/16/2000  
Test Method: Horner EZ Check  
Deleted: False  
Updated: True  
Lat/long: Not reported

Tank Id: 006  
Tank Location: UNDERGROUND  
Tank Status: Closed-Removed  
Install Date: Not reported  
Capacity (gals): 550  
Product Stored: DIESEL  
Tank Type: Steel/carbon steel  
Tank Internal: None  
Tank External: Other  
Pipe Location: Underground  
Pipe Type: GALVANIZED STEEL  
Pipe Internal: None  
Pipe External: Not reported  
Second Containment: None  
Leak Detection: Other  
Overfill Prot: None  
Dispenser: Suction

Map ID  
Direction  
Distance  
Distance (ft.)  
Elevation

MAP FINDINGS

**S.C. TRUCK & AUTO REPAIR INC (Continued)**

EDR ID Number  
EPA ID Number

Database(s)

**U001841387**

Date Tested: 03/01/1997  
Next Test Date: Not reported  
Missing Data for Tank: Minor Data Missing  
Date Closed: 03/16/2000  
Test Method: Horner EZ Check  
Deleted: False  
Updated: True  
Lat/long: Not reported

**AG226  
SW  
1/4-1/2  
1698 ft.**

**NYNEX-MANHOLE  
KENT AVE & N 5TH ST  
BROOKLYN, NY 11201**

**NY MANIFEST 1007205202  
RCRA-NonGen NYP000920330**

**Site 1 of 3 in cluster AG**

**Relative:  
Higher**

NY MANIFEST:  
Document ID: MIA4133677  
Manifest Status: Completed copy  
Trans1 State ID: Not reported  
Trans2 State ID: Not reported  
Generator Ship Date: 950522  
Trans1 Recv Date: 950522  
Trans2 Recv Date: 950522  
TSD Site Recv Date: 950526  
Part A Recv Date: Not reported  
Part B Recv Date: 950614  
Generator EPA ID: NYP000920330  
Trans1 EPA ID: NYD010951986  
Trans2 EPA ID: NYD046765574  
TSDF ID: MID096963194  
Waste Code: D008 - LEAD 5.0 MG/L TCLP  
Quantity: 04000  
Units: P - Pounds  
Number of Containers: 010  
Container Type: DM - Metal drums, barrels  
Handling Method: L Landfill.  
Specific Gravity: 100  
Year: 95  
Manifest Tracking Num: Not reported  
Import Ind: Not reported  
Export Ind: Not reported  
Discr Quantity Ind: Not reported  
Discr Type Ind: Not reported  
Discr Residue Ind: Not reported  
Discr Partial Reject Ind: Not reported  
Discr Full Reject Ind: Not reported  
Manifest Ref Num: Not reported  
Alt Fac RCRA Id: Not reported  
Alt Fac Sign Date: Not reported  
Mgmt Method Type Code: Not reported  
EPA ID: NYP000920330  
Facility Name: NYNEX  
Facility Address: KENT AVE & N 5TH ST  
Facility City: BROOKLYN  
Facility Address 2: Not reported  
Country: USA  
County: KI  
Mailing Name: NYNEX

**Actual:  
12 ft.**

Map ID  
Direction  
Distance  
Distance (ft.)  
Elevation

MAP FINDINGS

Site

Database(s)

EDR ID Number  
EPA ID Number

**NYNEX-MANHOLE (Continued)**

**1007205202**

Mailing Contact: SUSHMITA BISWAS  
Mailing Address: 221 EAST 37TH ST  
Mailing Address 2: Not reported  
Mailing City: NEW YORK  
Mailing State: NY  
Mailing Zip: Not reported  
Mailing Zip4: Not reported  
Mailing Country: USA  
Mailing Phone: 212-338-7126

**RCRA-NonGen:**

Date form received by agency: 03/26/1996  
Facility name: NYNEX-MANHOLE  
Facility address: KENT AVE & N 5TH ST  
BROOKLYN, NY 112010000  
EPA ID: NYP000920330  
Mailing address: 221 E 37TH ST 4TH FLR  
NEW YORK, NY 100160000  
Contact: JOHN - QUATRALE  
Contact address: 221 E 37TH ST 4TH FLR  
NEW YORK, NY 100160000  
Contact country: US  
Contact telephone: (212) 338-7141  
Telephone ext.: 9999  
Contact email: Not reported  
EPA Region: 02  
Classification: Non-Generator  
Description: Handler: Non-Generators do not presently generate hazardous waste

Handler accessibility indicator: Transferred to the program or state equivalent.

**Handler Activities Summary:**

U.S. importer of hazardous waste: Unknown  
Mixed waste (haz. and radioactive): Unknown  
Recycler of hazardous waste: Unknown  
Transporter of hazardous waste: Unknown  
Treater, storer or disposer of HW: No  
Underground injection activity: Unknown  
On-site burner exemption: Unknown  
Furnace exemption: Unknown  
Used oil fuel burner: Unknown  
Used oil processor: Unknown  
Used oil refiner: Unknown  
Used oil fuel marketer to burner: Unknown  
Used oil Specification marketer: Unknown  
Used oil transfer facility: Unknown  
Used oil transporter: Unknown  
Off-site waste receiver: Commercial status unknown

**Historical Generators:**

Date form received by agency: 03/25/1996  
Facility name: NYNEX-MANHOLE  
Classification: Large Quantity Generator

Violation Status: No violations found

Map ID  
Direction  
Distance  
Distance (ft.)  
Elevation

MAP FINDINGS

Site

Database(s)

EDR ID Number  
EPA ID Number

**AG227**  
**SW**  
**1/4-1/2**  
**1698 ft.**

**FNW REALTY**  
**151 KENT AVENUE**  
**BROOKLYN, NY 11211**

**AST**  
**HIST AST**      **U003385256**  
                         **N/A**

**Site 2 of 3 in cluster AG**

**Relative:**  
**Higher**

AST:

**Actual:**  
**12 ft.**

AST:

Region: STATE  
Facility Id: 2-064165  
UTM X: 587611.69122  
UTM Y: 4508076.49506  
Expiration Date: 06/05/92  
Renewal Date: / /  
Total Capacity: 0  
Facility Type: Not reported  
Site Type Name: Unknown  
Site Type Status: Unregulated  
Mailing Company: MOR WEISS  
Mailing Title: Not reported  
Mailing Contact: Not reported  
Mailing Address: 1651 50TH ST  
Mailing Address 2: Not reported  
Mailing City: BROOKLYN  
Mailing State: NY  
Mailing Zip Code: 11204  
Mailing Phone No: (718) 851-8606  
Mailing Email: Not reported  
Owner Title: Not reported  
Owner Name: Not reported  
Owner Address: 1651 50TH ST  
Owner Address 2: Not reported  
Owner State: NY  
Owner Zip Code: 11204  
Owner Phone: (718) 851-8606  
Owner Company: MOR WEISS  
Emergency Contact: MOR WEISS  
Emergency Phone: (718) 851-8606  
Operator: MOR WEISS  
Operator Phone: (718) 851-8606  
Owner City: BROOKLYN  
Owner Sub Type: Not reported  
Program Type: PBS  
  
Tank Number: 293  
Tank Location Name: Aboveground on crib, rack, or cradle  
Tank Status: Closed - Removed  
Tank Model: Not reported  
Pipe Model: Not reported  
Active Status: Inactive  
Install Date: 12/01/57  
Capacity Gallons: 5000  
Material Name: #2 Fuel Oil  
Percentage: 100.00  
Tank Type Name: Steel/Carbon Steel/Iron  
Tank Internal Protection: None  
Tank Internal Protection 1: None  
Tank Internal Protection 2: Not reported  
Pipe Location Name: No Piping

Map ID  
Direction  
Distance  
Distance (ft.)  
Elevation    Site

MAP FINDINGS

Database(s)  
EDR ID Number  
EPA ID Number

**FNW REALTY (Continued)**

**U003385256**

Pipe Type Name: Steel/Carbon Steel/Iron  
Pipe External Protection 1: None  
Pipe External Protection 2: Not reported  
Tank Secondary Containment 1: Other  
Tank Secondary Containment 2: Not reported  
Pipe Secondary Containment: Not reported  
Tank Leak Detection 1: None  
Tank Leak Detection 2: Not reported  
Pipe Leak Detection 1: Not reported  
Pipe Leak Detection 2: Not reported  
Type Of Overfill Prevention 1: Product Level Gauge (A/G)  
Type Of Overfill Prevention 2: Not reported  
Dispenser Method: None  
Spill Prevention: Not reported  
Tightness Test Method: Testing Not Required  
Date Tested: / /  
Next Test Date: / /  
Date Tank Closed: 12/01/57

**HIST AST:**

PBS Number: 2-064165  
SWIS Code: 6101  
Operator: MOR WEISS  
Facility Phone: (718) 851-8606  
Facility Addr2: 151 KENT AVENUE  
Facility Type: Not reported  
Emergency: MOR WEISS  
Emergency Tel: (718) 851-8606  
Old PBSNO: Not reported  
Date Inspected: Not reported  
Inspector: Not reported  
Result of Inspection: Not reported  
Owner Name: MOR WEISS  
Owner Address: 1651 50TH ST  
Owner City,St,Zip: BROOKLYN, NY 11204  
Federal ID: Not reported  
Owner Tel: (718) 851-8606  
Owner Type: Not reported  
Owner Subtype: Not reported  
Mailing Contact: Not reported  
Mailing Name: MOR WEISS  
Mailing Address: 1651 50TH ST  
Mailing Address 2: Not reported  
Mailing City,St,Zip: BROOKLYN, NY 11204  
Mailing Telephone: (718) 851-8606  
Owner Mark: First Owner  
Facility Status: 2 - Unregulated by PBS (the total capacity is less than 1,101 gallons)  
and Subpart 360-14.  
Certification Flag: False  
Certification Date: 02/12/1992  
Expiration: 06/05/1992  
Renew Flag: False  
Renew Date: Not reported  
Total Capacity: 0  
FAMT: True  
Facility Screen: Minor Data Missing  
Owner Screen: Minor Data Missing

Map ID  
Direction  
Distance  
Distance (ft.)  
Elevation

MAP FINDINGS

**FNW REALTY (Continued)**

EDR ID Number  
EPA ID Number

Database(s)

**U003385256**

Tank Screen: 0  
Dead Letter: False  
CBS Number: Not reported  
Town or City: NEW YORK CITY  
County Code: 61  
Town or City Code: 01  
Region: 2  
  
Tank ID: 293  
Tank Location: ABOVEGROUND ON SADDLES LEGS, STILTS, RACK, OR CRADLE  
Tank Status: Closed-Removed  
Install Date: 19571201  
Capacity (Gal): 5000  
Product Stored: NOS 1,2, OR 4 FUEL OIL  
Tank Type: Steel/carbon steel  
Tank Internal: Not reported  
Tank External: Not reported  
Pipe Location: Not reported  
Pipe Type: STEEL/IRON  
Pipe Internal: Not reported  
Pipe External: Not reported  
Tank Containment: Other  
Leak Detection: 0  
Overfill Protection: 4  
Dispenser Method: Not reported  
Date Tested: Not reported  
Next Test Date: Not reported  
Missing Data for Tank: Minor Data Missing  
Date Closed: 12/01/1957  
Test Method: Not reported  
Deleted: False  
Updated: True  
SPDES Number: Not reported  
Lat/Long: Not reported

**AH228**  
**SW**  
**1/4-1/2**  
**1725 ft.**

**USA WASTE SERVICES, INC.**  
**2 NORTH FIFTH STREET**  
**BROOKLYN, NY 11211**

**UST** **U003153163**  
**HIST UST** **N/A**

**Site 1 of 4 in cluster AH**

**Relative:**  
**Lower**

UST:

**Actual:**  
**3 ft.**

UST:

Facility Id: 2-602533  
Region: STATE  
Expiration Date: 11/08/00  
Renewal Date: / /  
Total Capacity: 0  
Facility Type: Not reported  
Mailing Company: USA WASTE OF NEW YORK CITY  
Mailing Title: Not reported  
Mailing Contact: MR. RODNEY L. WOOSTER  
Mailing Address: 2 NORTH FIFTH STREET  
Mailing Address 2: Not reported  
Mailing City: BROOKLYN  
Mailing State: NY  
Mailing Zip Code: 11211



Map ID  
Direction  
Distance  
Distance (ft.)  
Elevation    Site

MAP FINDINGS

Database(s)  
EDR ID Number  
EPA ID Number

**USA WASTE SERVICES, INC. (Continued)**

**U003153163**

Mailing Phone No: (718) 384-5151  
Mailing Email: Not reported  
Owner Title: Not reported  
Owner Name: Not reported  
Owner Address: 2 NORTH 5TH STREET  
Owner Address 2: Not reported  
Owner State: NY  
Owner Zip Code: 11211  
Owner Phone: (718) 384-5151  
Owner Company: MEKBOH RECYCLING, INC.  
Emergency Contact: RODNEY L. WOOSTER  
Emergency Phone: (201) 228-7063  
Operator: USA WASTE SERVICES  
Operator Phone: (718) 384-5151  
Owner City: BROOKLYN  
Owner Sub Type: Corporate or Commercial  
UTM X: 587615.76421  
UTM Y: 4508075.83819  
Site Type Name: Trucking/Transportation/Fleet Operation  
Site Type Status: Unregulated  
Comments: Not reported

Program Type: PBS

Tank Number: 001  
Tank Location Name: Underground  
Tank Status: Closed - Removed  
Tank Model: Not reported  
Pipe Model: Not reported  
Active Status: Inactive  
Install Date: / /  
Capacity Gallons: 550  
Material Name: Diesel  
Percentage: 100.00  
Tank Type Name: Steel/Carbon Steel/Iron  
Tank Internal Protection: None  
Tank Internal Protection 1: None  
Tank Internal Protection 2: Not reported  
Pipe Location Name: Aboveground/Underground Combination  
Pipe Type Name: Steel/Carbon Steel/Iron  
Pipe External Protection 1: None  
Pipe External Protection 2: Not reported  
Tank Secondary Containment 1: None  
Tank Secondary Containment 2: Not reported  
Pipe Secondary Containment: Not reported  
Tank Leak Detection 1: None  
Tank Leak Detection 2: Not reported  
Pipe Leak Detection 1: Not reported  
Pipe Leak Detection 2: Not reported  
Type Of Overfill Prevention 1: Automatic Shut-Off  
Type Of Overfill Prevention 2: Not reported  
Dispenser Method: Submersible  
Spill Prevention: Not reported  
Tightness Test Method: Testing Not Required  
Date Tested: / /  
Next Test Date: / /  
Date Tank Closed: 11/01/96

Map ID  
Direction  
Distance  
Distance (ft.)  
Elevation    Site

MAP FINDINGS

Database(s)  
EDR ID Number  
EPA ID Number

**USA WASTE SERVICES, INC. (Continued)**

**U003153163**

Tank Number: 002  
Tank Location Name: Underground  
Tank Status: Closed - Removed  
Tank Model: Not reported  
Pipe Model: Not reported  
Active Status: Inactive  
Install Date: / /  
Capacity Gallons: 550  
Material Name: Diesel  
Percentage: 100.00  
Tank Type Name: Steel/Carbon Steel/Iron  
Tank Internal Protection: None  
Tank Internal Protection 1: None  
Tank Internal Protection 2: Not reported  
Pipe Location Name: Aboveground/Underground Combination  
Pipe Type Name: Steel/Carbon Steel/Iron  
Pipe External Protection 1: None  
Pipe External Protection 2: Not reported  
Tank Secondary Containment 1: None  
Tank Secondary Containment 2: Not reported  
Pipe Secondary Containment: Not reported  
Tank Leak Detection 1: None  
Tank Leak Detection 2: Not reported  
Pipe Leak Detection 1: Not reported  
Pipe Leak Detection 2: Not reported  
Type Of Overfill Prevention 1: Automatic Shut-Off  
Type Of Overfill Prevention 2: Not reported  
Dispenser Method: Submersible  
Spill Prevention: Not reported  
Tightness Test Method: Testing Not Required  
Date Tested: / /  
Next Test Date: / /  
Date Tank Closed: 11/01/96

Tank Number: 003  
Tank Location Name: Underground  
Tank Status: Closed - Removed  
Tank Model: Not reported  
Pipe Model: Not reported  
Active Status: Inactive  
Install Date: / /  
Capacity Gallons: 550  
Material Name: Diesel  
Percentage: 100.00  
Tank Type Name: Steel/Carbon Steel/Iron  
Tank Internal Protection: None  
Tank Internal Protection 1: None  
Tank Internal Protection 2: Not reported  
Pipe Location Name: Aboveground/Underground Combination  
Pipe Type Name: Steel/Carbon Steel/Iron  
Pipe External Protection 1: None  
Pipe External Protection 2: Not reported  
Tank Secondary Containment 1: None  
Tank Secondary Containment 2: Not reported  
Pipe Secondary Containment: Not reported  
Tank Leak Detection 1: None

Map ID  
Direction  
Distance  
Distance (ft.)  
Elevation    Site

MAP FINDINGS

Database(s)  
EDR ID Number  
EPA ID Number

**USA WASTE SERVICES, INC. (Continued)**

**U003153163**

Tank Leak Detection 2:	Not reported
Pipe Leak Detection 1:	Not reported
Pipe Leak Detection 2:	Not reported
Type Of Overfill Prevention 1:	Automatic Shut-Off
Type Of Overfill Prevention 2:	Not reported
Dispenser Method:	Submersible
Spill Prevention:	Not reported
Tightness Test Method:	Testing Not Required
Date Tested:	/ /
Next Test Date:	/ /
Date Tank Closed:	11/01/96
Tank Number:	004
Tank Location Name:	Underground
Tank Status:	Closed - Removed
Tank Model:	Not reported
Pipe Model:	Not reported
Active Status:	Inactive
Install Date:	/ /
Capacity Gallons:	550
Material Name:	Diesel
Percentage:	100.00
Tank Type Name:	Steel/Carbon Steel/Iron
Tank Internal Protection:	None
Tank Internal Protection 1:	None
Tank Internal Protection 2:	Not reported
Pipe Location Name:	Aboveground/Underground Combination
Pipe Type Name:	Steel/Carbon Steel/Iron
Pipe External Protection 1:	None
Pipe External Protection 2:	Not reported
Tank Secondary Containment 1:	None
Tank Secondary Containment 2:	Not reported
Pipe Secondary Containment:	Not reported
Tank Leak Detection 1:	None
Tank Leak Detection 2:	Not reported
Pipe Leak Detection 1:	Not reported
Pipe Leak Detection 2:	Not reported
Type Of Overfill Prevention 1:	Automatic Shut-Off
Type Of Overfill Prevention 2:	Not reported
Dispenser Method:	Submersible
Spill Prevention:	Not reported
Tightness Test Method:	Testing Not Required
Date Tested:	/ /
Next Test Date:	/ /
Date Tank Closed:	11/01/96

**HIST UST:**

PBS Number:	2-602533
SPDES Number:	Not reported
Emergency Contact:	RODNEY L. WOOSTER
Emergency Telephone:	(201) 228-7063
Operator:	USA WASTE SERVICES
Operator Telephone:	(718) 384-5151
Owner Name:	MEKBOH RECYCLING, INC.
Owner Address:	2 NORTH 5TH STREET
Owner City,St,Zip:	BROOKLYN, NY 11211

Map ID  
Direction  
Distance  
Distance (ft.)  
Elevation

MAP FINDINGS

**USA WASTE SERVICES, INC. (Continued)**

EDR ID Number  
EPA ID Number

Database(s)

**U003153163**

Owner Telephone: (718) 384-5151  
Owner Type: Corporate/Commercial  
Owner Subtype: Not reported  
Mailing Name: USA WASTE OF NEW YORK CITY  
Mailing Address: 2 NORTH FIFTH STREET  
Mailing Address 2: Not reported  
Mailing City,St,Zip: BROOKLYN, NY 11211  
Mailing Contact: MR. RODNEY L. WOOSTER  
Mailing Telephone: (718) 384-5151  
Owner Mark: First Owner  
Facility Status: 2 - Unregulated by PBS (the total capacity is less than 1,101 gallons)  
and Subpart 360-14.  
Facility Addr2: Not reported  
SWIS ID: 6101  
Old PBS Number: Not reported  
Facility Type: TRUCKING/TRANSPORTATION  
Inspected Date: Not reported  
Inspector: Not reported  
Inspection Result: Not reported  
Federal ID: Not reported  
Certification Flag: False  
Certification Date: 11/15/1995  
Expiration Date: 11/08/2000  
Renew Flag: False  
Renewal Date: Not reported  
Total Capacity: 0  
FAMT: True  
Facility Screen: No Missing Data  
Owner Screen: Minor Data Missing  
Tank Screen: 0  
Dead Letter: False  
CBS Number: Not reported  
Town or City: NEW YORK CITY  
County Code: 61  
Town or City: 01  
Region: 2  
  
Tank Id: 001  
Tank Location: UNDERGROUND  
Tank Status: Closed-Removed  
Install Date: Not reported  
Capacity (gals): 550  
Product Stored: DIESEL  
Tank Type: Steel/carbon steel  
Tank Internal: None  
Tank External: Not reported  
Pipe Location: Aboveground/Underground Combination  
Pipe Type: STEEL/IRON  
Pipe Internal: None  
Pipe External: Not reported  
Second Containment: None  
Leak Detection: None  
Overfill Prot: Automatic Shut-Off  
Dispenser: Submersible  
Date Tested: Not reported  
Next Test Date: Not reported  
Missing Data for Tank: Minor Data Missing

Map ID  
Direction  
Distance  
Distance (ft.)  
Elevation

MAP FINDINGS

**USA WASTE SERVICES, INC. (Continued)**

EDR ID Number  
EPA ID Number

Database(s)

**U003153163**

Date Closed: 11/01/1996  
Test Method: Not reported  
Deleted: False  
Updated: True  
Lat/long: Not reported

Tank Id: 002  
Tank Location: UNDERGROUND  
Tank Status: Closed-Removed  
Install Date: Not reported  
Capacity (gals): 550  
Product Stored: DIESEL  
Tank Type: Steel/carbon steel  
Tank Internal: None  
Tank External: Not reported  
Pipe Location: Aboveground/Underground Combination  
Pipe Type: STEEL/IRON  
Pipe Internal: None  
Pipe External: Not reported  
Second Containment: None  
Leak Detection: None  
Overfill Prot: Automatic Shut-Off  
Dispenser: Submersible  
Date Tested: Not reported  
Next Test Date: Not reported  
Missing Data for Tank: Minor Data Missing  
Date Closed: 11/01/1996  
Test Method: Not reported  
Deleted: False  
Updated: True  
Lat/long: Not reported

Tank Id: 003  
Tank Location: UNDERGROUND  
Tank Status: Closed-Removed  
Install Date: Not reported  
Capacity (gals): 550  
Product Stored: DIESEL  
Tank Type: Steel/carbon steel  
Tank Internal: None  
Tank External: Not reported  
Pipe Location: Aboveground/Underground Combination  
Pipe Type: STEEL/IRON  
Pipe Internal: None  
Pipe External: Not reported  
Second Containment: None  
Leak Detection: None  
Overfill Prot: Automatic Shut-Off  
Dispenser: Submersible  
Date Tested: Not reported  
Next Test Date: Not reported  
Missing Data for Tank: Minor Data Missing  
Date Closed: 11/01/1996  
Test Method: Not reported  
Deleted: False

Map ID  
Direction  
Distance  
Distance (ft.)  
Elevation

MAP FINDINGS

USA WASTE SERVICES, INC. (Continued)

EDR ID Number  
EPA ID Number

Database(s)

U003153163

Updated: True  
Lat/long: Not reported  
  
Tank Id: 004  
Tank Location: UNDERGROUND  
Tank Status: Closed-Removed  
Install Date: Not reported  
Capacity (gals): 550  
Product Stored: DIESEL  
Tank Type: Steel/carbon steel  
Tank Internal: None  
Tank External: Not reported  
Pipe Location: Aboveground/Underground Combination  
Pipe Type: STEEL/IRON  
Pipe Internal: None  
Pipe External: Not reported  
Second Containment: None  
Leak Detection: None  
Overfill Prot: Automatic Shut-Off  
Dispenser: Submersible  
Date Tested: Not reported  
Next Test Date: Not reported  
Missing Data for Tank: Minor Data Missing  
Date Closed: 11/01/1996  
Test Method: Not reported  
Deleted: False  
Updated: True  
Lat/long: Not reported

AH229 DEMICCO BROS. INC.  
SW 2 NORTH 5TH STREET  
1/4-1/2 BROOKLYN, NY 11111  
1727 ft.

SWF/LF S105841744  
SWRCY N/A

Site 2 of 4 in cluster AH

Relative:  
Lower

SWF/LF:  
Flag: ACTIVE  
Secondary Addr: Not reported  
Region Code: 2  
Phone Number: 7188922505  
Owner Name: Frank DeMicco  
Owner Type: Private  
Owner Address: 1580 Stillwel Ave  
Owner Addr2: Not reported  
Owner City,St,Zip: Bronx, NY 10461  
Owner Email: Not reported  
Owner Phone: 7188922505  
Contact Name: Not reported  
Contact Address: Not reported  
Contact Addr2: Not reported  
Contact City,St,Zip: 0  
Contact Email: Not reported  
Contact Phone: 0  
Activity Desc: C&D processing - registered  
Activity Number: 24WF6  
Active: Yes  
East Coordinate: 587485

Actual:  
3 ft.

Map ID  
Direction  
Distance  
Distance (ft.)  
Elevation    Site

MAP FINDINGS

Database(s)  
EDR ID Number  
EPA ID Number

**DEMICCO BROS. INC. (Continued)**

**S105841744**

North Coordinate: 4508167  
Accuracy Code: 4.3 - Utilization of Digital Orthophoto Quads  
Regulatory Status: Consent Order  
Waste Type: Concrete;Rock;Soil (Clean)  
Authorization #: None  
Authorization Date: Not reported  
Expiration Date: Not reported

Flag: INACTIVE  
Secondary Addr: Not reported  
Region Code: 2  
Phone Number: 7183845151  
Owner Name: Not reported  
Owner Type: Not reported  
Owner Address: Not reported  
Owner Addr2: Not reported  
Owner City,St,Zip: Not reported  
Owner Email: Not reported  
Owner Phone: Not reported  
Contact Name: PHILIP BARRETTI;PRESIDENT  
Contact Address: Not reported  
Contact Addr2: Not reported  
Contact City,St,Zip: Not reported  
Contact Email: Not reported  
Contact Phone: Not reported  
Activity Desc: C&D processing - registered  
Activity Number: 24W63  
Active: No  
East Coordinate: 587500  
North Coordinate: 4508000  
Accuracy Code: Not reported  
Regulatory Status: Not reported  
Waste Type: Not reported  
Authorization #: 2-6101-00013  
Authorization Date: Not reported  
Expiration Date: Not reported

Flag: INACTIVE  
Secondary Addr: Not reported  
Region Code: 2  
Phone Number: 7183845151  
Owner Name: Not reported  
Owner Type: Not reported  
Owner Address: Not reported  
Owner Addr2: Not reported  
Owner City,St,Zip: Not reported  
Owner Email: Not reported  
Owner Phone: Not reported  
Contact Name: PHILIP BARRETTI;PRESIDENT  
Contact Address: Not reported  
Contact Addr2: Not reported  
Contact City,St,Zip: Not reported  
Contact Email: Not reported  
Contact Phone: Not reported  
Activity Desc: Transfer station - regulated  
Activity Number: 24T63  
Active: No

Map ID  
Direction  
Distance  
Distance (ft.)  
Elevation

MAP FINDINGS

**DEMICO BROS. INC. (Continued)**

EDR ID Number  
EPA ID Number

Database(s)

**S105841744**

East Coordinate: 587500  
North Coordinate: 4508000  
Accuracy Code: Not reported  
Regulatory Status: Not reported  
Waste Type: Not reported  
Authorization #: 2-6101-00013  
Authorization Date: Not reported  
Expiration Date: Not reported

**SWRCY:**

Region: 2  
Facility Address 2: Not reported  
Phone Number: 7185335308  
Owner Type: Not reported  
Owner Name: Not reported  
Owner Address: Not reported  
Owner Address 2: Not reported  
Owner City,St,Zip: Not reported  
Owner Email: Not reported  
Owner Phone: Not reported  
Contact Name: Tara Hemmer  
Contact Address: Not reported  
Contact Address 2: Not reported  
Contact City,St,Zip: Not reported  
Contact Email: Not reported  
Contact Phone: Not reported  
Activity Desc: Source separated solid waste recyclables  
Activity Number: 24MD8  
Active: No  
East Coordinate: Not reported  
North Coordinate: Not reported  
Accuracy Code: Not reported  
Regulatory Status: Not reported  
Permit #: 2-6101-00013  
Auth. Date: Not reported  
Expiration Date: Not reported  
Waste Types: Not reported

**AH230  
SW  
1/4-1/2  
1727 ft.**

**RECYCLE AMERICA ALLIANCE (A WASTEMANAGEMENT OF NY  
2 NORTH 5TH STREET  
BROOKLYN, NY 11237**

**SWRCY S106402504  
N/A**

**Site 3 of 4 in cluster AH**

**Relative:  
Lower**

**SWRCY:**

**Actual:  
3 ft.**

Region: 2  
Facility Address 2: Not reported  
Phone Number: 7183020709  
Owner Type: Not reported  
Owner Name: Not reported  
Owner Address: Not reported  
Owner Address 2: Not reported  
Owner City,St,Zip: Not reported  
Owner Email: Not reported  
Owner Phone: Not reported  
Contact Name: Michael Washalski  
Contact Address: 123 Varick Avenue



Map ID  
Direction  
Distance  
Distance (ft.)  
Elevation

MAP FINDINGS

RECYCLE AMERICA ALLIANCE (A WASTEMANAGEMENT OF NY (Continued)

EDR ID Number  
EPA ID Number

Database(s)

S106402504

Contact Address 2: Not reported  
Contact City,St,Zip: Brooklyn, NY 11237  
Contact Email: Not reported  
Contact Phone: 7185335308  
Activity Desc: Source separated solid waste recyclables  
Activity Number: 24M08  
Active: No  
East Coordinate: 587485  
North Coordinate: 4508167  
Accuracy Code: 4.3 - Utilization of Digital Orthophoto Quads  
Regulatory Status: Registration  
Permit #: None  
Auth. Date: Not reported  
Expiration Date: Not reported  
Waste Types: Paper (All Types)

AH231  
SW  
1/4-1/2  
1727 ft.

USA WASTE OF NYC  
2 N 5TH ST  
BROOKLYN, NY

LTANKS  
HIST LTANKS

S102662713  
N/A

Site 4 of 4 in cluster AH

Relative:  
Lower

Actual:  
3 ft.

LTANKS:  
Site ID: 172840  
Spill Date: 11/08/96  
Facility Addr2: Not reported  
Facility ID: 9609934  
Program Number: 9609934  
SWIS: 2401  
Region of Spill: 2  
Investigator: SXCHARF  
Referred To: Not reported  
Reported to Dept: 11/08/96  
CID: 14  
Spill Cause: Tank Overfill  
Water Affected: Not reported  
Spill Source: Commercial/Industrial  
Spill Notifier: Responsible Party  
Cleanup Ceased: / /  
Cleanup Meets Standard: True  
Last Inspection: / /  
Recommended Penalty: Penalty Not Recommended  
UST Involvement: False  
Spill Class: Known release that creates potential for fire or hazard. DEC Response.  
Willing Responsible Party. Corrective action taken.  
Spill Closed Dt: 11/23/05  
Remediation Phase: 0  
Date Entered In Computer: 11/08/96  
Spill Record Last Update: 12/07/05  
Spille Namer: RODNEY WOOSTER  
Spiller Company: USA WASTE OF NYC  
Spiller Phone: (718) 384-5151  
Spiller Extention: Not reported  
Spiller Address: 2 N 5TH ST  
Spiller City,St,Zip: BROOKLYN, NY  
Spiller County: 001  
Spiller Contact: RODNEY WOOSTER  
Spiller Phone: (718) 384-5151

Map ID  
Direction  
Distance  
Distance (ft.)  
Elevation

MAP FINDINGS

USA WASTE OF NYC (Continued)

EDR ID Number  
EPA ID Number

Database(s)

S102662713

Spiller Extention: Not reported  
DEC Region: 2  
Program Number: 9609934  
DER Facility ID: 145460  
Site ID: 172840  
Operable Unit ID: 1041428  
Operable Unit: 01  
Material ID: 342149  
Material Code: 0008  
Material Name: Diesel  
Case No.: Not reported  
Material FA: Petroleum  
Quantity: 0.00  
Units: Gallons  
Recovered: 0.00  
Resource Affected: Soil  
Oxygenate: False  
Site ID: Not reported  
Spill Tank Test: Not reported  
Tank Number: Not reported  
Tank Size: Not reported  
Test Method: Not reported  
Leak Rate: Not reported  
Gross Fail: Not reported  
Modified By: Not reported  
Last Modified: Not reported  
Test Method: Not reported  
DEC Memo: Start DECRemark - 9609934 3/28/05 - Austin - Reassigned from O'dowd to Rahman - received report from AKRF, dated March, 2005, entitled "Spill closure Investigation" for review - end Austin - transferred to Albany for reassignment - end 07/22/05- Called AKRF Inc., as consultant for the USA Waste Inc. to see if there is a spill closure report. S. Scharf 09/16/05- finally got in touch with AKRF person. named Marc Godick (marc godick@akrf.com)(914-922-2356 and 646-388-9534). Marc forwarded me the spill closure report for my review/closure. Review of spill closure report found that closure was acceptable. GW was tested seven years later and all results were below GW standards. Spill closed via letter on November 23, 2005. S.Scharf 11/29/05. Marc godick AKRF, INC 34 South Broadway Suite 3N White Plains, NY 10601 914-922-2356 END DECRemark - 9609934  
Remarks: Start CallerRemark - 9609934 during removal of tanks found contaminated soil. At a later date, contaminated soils were reomved. Seven years later, GW testing revealed levels below GW standards. END CallerRemark - 9609934

HIST LTANKS:

Region of Spill: 2  
Spill Number: 9609934  
Investigator: O'DOWD  
Caller Name: Not reported  
Caller Agency: Not reported  
Caller Phone: Not reported  
Caller Extension: Not reported  
Notifier Name: Not reported  
Notifier Agency: Not reported  
Notifier Phone: Not reported  
Notifier Extension: Not reported  
Spill Date: 11/08/1996  
Spill Time: 12:00

Map ID  
Direction  
Distance  
Distance (ft.)  
Elevation    Site

MAP FINDINGS

Database(s)  
EDR ID Number  
EPA ID Number

**USA WASTE OF NYC (Continued)**

**S102662713**

Reported to Department Date: 11/08/96  
Reported to Department Time: 14:41  
SWIS: 61  
Spiller Contact: RODNEY WOOSTER  
Spiller Phone: (718) 384-5151  
Spiller Extention: Not reported  
Spiller Name: USA WASTE OF NYC  
Spiller Address: 2 N 5TH ST  
Spiller City,St,Zip: BROOKLYN, NY  
Facility Contact: RODNEY WOOSTER  
Facility Phone: (718) 384-5151  
Facility Extention: Not reported  
Spill Cause: Tank Overfill  
Resource Affectd: On Land  
Water Affected: Not reported  
Spill Source: Other Commercial/Industrial  
Spill Notifier: Responsible Party  
PBS Number: Not reported  
Cleanup Ceased: / /  
Cleanup Meets Standard: False  
Last Inspection: / /  
Recommended Penalty: Penalty Not Recommended  
Spiller Cleanup Date: / /  
Enforcement Date: / /  
Investigation Complete: / /  
UST Involvement: False  
Spill Class: Known release that creates potential for fire or hazard. DEC Response.  
Willing Responsible Party. Corrective action taken.  
Spill Closed Dt: / /  
Date Region Sent Summary to Central Office: / /  
Corrective Action Plan Submitted: / /  
Date Spill Entered In Computer Data File: 11/08/96  
Time Spill Entered In Computer Data File: Not reported  
Spill Record Last Update: 11/18/96  
Is Updated: False  
PBS Number: Not reported  
Tank Number: Not reported  
Tank Size: Not reported  
Test Method: Not reported  
Leak Rate Failed Tank: Not reported  
Gross Leak Rate: Not reported  
Material Class Type: Petroleum  
Quantity Spilled: 0  
Unkonwn Quantity Spilled: True  
Units: Gallons  
Quantity Recovered: 0  
Unkonwn Quantity Recovered: False  
Material: DIESEL  
Class Type: DIESEL  
Times Material Entry In File: 10625  
CAS Number: Not reported  
Last Date: 19940728  
DEC Remarks: Not reported  
Spill Cause: during removal of tanks found contaminated soil

Map ID  
Direction  
Distance  
Distance (ft.)  
Elevation

MAP FINDINGS

	Site	Database(s)	EDR ID Number EPA ID Number
<b>AI232</b> <b>East</b> <b>1/4-1/2</b> <b>1768 ft.</b>	<b>PS 610</b> <b>50 BEDFORD AVE</b> <b>BROOKLYN, NY</b>  <b>Site 1 of 3 in cluster AI</b>	<b>LTANKS</b> <b>HIST LTANKS</b>	<b>S104621884</b> <b>N/A</b>
<b>Relative:</b> <b>Higher</b>	LTANKS:		
<b>Actual:</b> <b>14 ft.</b>	Site ID: 339016		
	Spill Date: 03/17/05		
	Facility Addr2: Not reported		
	Facility ID: 0413160		
	Program Number: 0413160		
	SWIS: 2401		
	Region of Spill: 2		
	Investigator: kkchanda		
	Referred To: REPORT DUE 9/4/07		
	Reported to Dept: 03/17/05		
	CID: 14		
	Spill Cause: Tank Failure		
	Water Affected: Not reported		
	Spill Source: Commercial/Industrial		
	Spill Notifier: Local Agency		
	Cleanup Ceased: / /		
	Cleanup Meets Standard: False		
	Last Inspection: / /		
	Recommended Penalty: Penalty Not Recommended		
	UST Involvement: False		
	Spill Class: Not reported		
	Spill Closed Dt: / /		
	Remediation Phase: 1		
	Date Entered In Computer: 03/18/05		
	Spill Record Last Update: 07/26/07		
	Spille Namer: LEE GUGERMAN, MS.		
	Spiller Company: SCA		
	Spiller Phone: (718) 472-8502		
	Spiller Extention: Not reported		
	Spiller Address: 30-30 THOMSON AVE.		
	Spiller City,St,Zip: LIC, NY 11101		
	Spiller County: 001		
	Spiller Contact: LEE GUGERMAN, MS.		
	Spiller Phone: (718) 472-8502		
	Spiller Extention: Not reported		
	DEC Region: 2		
	Program Number: 0413160		
	DER Facility ID: 102108		
	Site ID: 339016		
	Operable Unit ID: 1100934		
	Operable Unit: 01		
	Material ID: 581083		
	Material Code: 0001		
	Material Name: #2 Fuel Oil		
	Case No.: Not reported		
	Material FA: Petroleum		
	Quantity: 0.00		
	Units: Gallons		
	Recovered: 0.00		
	Resource Affected: Soil		
	Oxygenate: False		
	Site ID: Not reported		

Map ID  
Direction  
Distance  
Distance (ft.)  
Elevation

MAP FINDINGS

PS 610 (Continued)

EDR ID Number  
EPA ID Number

Database(s)

S104621884

Spill Tank Test: Not reported  
Tank Number: Not reported  
Tank Size: Not reported  
Test Method: Not reported  
Leak Rate: Not reported  
Gross Fail: Not reported  
Modified By: Not reported  
Last Modified: Not reported  
Test Method: Not reported  
DEC Memo: Start DECRemark - 0413160 3/21/2005 There was an earlier tank test failure spill number (0004062-DeMeo) which has now been closed out in favor of this new spill number. Earth Tech believes that the old tank was relined after the tank failed the prior tank test several years ago, however no work was ever done to remediate the contamination which occurred because of that leak. Earth Tech believes that approx 2 years ago this buried tank was taken out of service. Since that time the building has been supplied by an above ground 5,000 gal tank. Unknown if the buried tank was ever emptied. Earth Tech recently did soil borings around the UST area and came back with high contamination levels. This information was forwarded to the City SCA (SCA Contact: Lee Guterman 718-472-5802) SCA has now decided to remove the UST and excavate out the contaminated soil around it. Earth Tech is modifying the standard city bid package to site specific conditions and will work with the city as they put the excavation/remediation work out to bid. Bid package should go out around April 1st, 2005. Work should be done summer 2005. 04/13/06- Case was transferred from Jake Krimgold to Koon Tang. 7/9/07: Reassigned from Koon Tang to Kartik Chanda (Chanda) 7/18/07: Kartik Chanda of DEC reviewed all documents regarding this spill case. On 7/18/07, Chanda sent a letter to Ms. Lee Guterman, Manager IEH Department, NYC School Construction Authority, requiring that the following information be submitted to the DEC for review by 9/4/07. 1. An explanation of the cause of the tank system failure; 2. Either a description of the work performed to restore the integrity of the tank system (including retesting results), or a description of the work performed to close (decommission) the tank; 3. Information regarding petroleum contamination found at the site and cleanup activities (if any) associated with a release from this tank system; 4. Any available documentation (i.e., invoices, bills, sampling analysis reports, etc.) pertaining to the work performed at this site associated with this violation END DECRemark - 0413160  
Remarks: Start CallerRemark - 0413160 OLD TANK THAT WAS INSTALLED AND WANTED IT TO BE REMOVED. THEY TOOK TESTS AND FOUND THAT THE TANK HAS LEAKED. THE TANK HAS FAILED MANY TIMES BEFORE. TOOK TESTS FROM THE SOIL. HAS NOT BEEN CLEANED OR REMOVED. OUTSIDE UNDERGROUND TANK. 20,000 GAL CAPACITY. END CallerRemark - 0413160  
Site ID: 117362  
Spill Date: 06/30/00  
Facility Addr2: Not reported  
Facility ID: 0004062  
Program Number: 0004062  
SWIS: 2401  
Region of Spill: 2  
Investigator: TJDME0  
Referred To: Not reported  
Reported to Dept: 07/05/00  
CID: 14  
Spill Cause: Tank Test Failure  
Water Affected: Not reported  
Spill Source: Commercial/Industrial  
Spill Notifier: Tank Tester

Map ID  
Direction  
Distance  
Distance (ft.)  
Elevation

MAP FINDINGS

PS 610 (Continued)

EDR ID Number  
EPA ID Number

Database(s)

S104621884

Cleanup Ceased: / /  
Cleanup Meets Standard: False  
Last Inspection: / /  
Recommended Penalty: Penalty Not Recommended  
UST Involvement: False  
Spill Class: Known release that creates potential for fire or hazard. DEC Response.  
Willing Responsible Party. Corrective action taken.  
Spill Closed Dt: 03/21/05  
Remediation Phase: 0  
Date Entered In Computer: 07/05/00  
Spill Record Last Update: 03/21/05  
Spiller Namer: Not reported  
Spiller Company: NONE  
Spiller Phone: Not reported  
Spiller Extention: Not reported  
Spiller Address: Not reported  
Spiller City,St,Zip: NY  
Spiller County: 999  
Spiller Contact: FRANK CARDELLO  
Spiller Phone: (718) 391-6832  
Spiller Extention: Not reported  
DEC Region: 2  
Program Number: 0004062  
DER Facility ID: 102108  
Site ID: 117362  
Operable Unit ID: 825295  
Operable Unit: 01  
Material ID: 568984  
Material Code: 0002  
Material Name: #4 Fuel Oil  
Case No.: Not reported  
Material FA: Petroleum  
Quantity: 0.00  
Units: Gallons  
Recovered: 0.00  
Resource Affected: Soil  
Oxygenate: False  
Site ID: 117362  
Spill Tank Test: 1525742  
Tank Number: 1  
Tank Size: 20000  
Test Method: 03  
Leak Rate: 0.00  
Gross Fail: Not reported  
Modified By: Spills  
Last Modified: 10/01/04  
Test Method: Horner EZ Check I or II  
DEC Memo: Start DECRemark - 0004062 Prior to Sept, 2004 data translation this spill Lead  
DEC Field was "DEMEO" 3/21/2005 This spill number (tank test failure) is  
being closed out and consolidated with a new spill (#0413160) which involves  
the removal of this tank and contaminated soil found around it. END DECRemark -  
0004062  
Remarks: Start CallerRemark - 0004062 tank test failure, no product leaked END  
CallerRemark - 0004062

HIST LTANKS:  
Region of Spill:

2

Map ID  
Direction  
Distance  
Distance (ft.)  
Elevation    Site

MAP FINDINGS

Database(s)    EDR ID Number  
EPA ID Number

**PS 610 (Continued)**

**S104621884**

Spill Number: 0004062  
Investigator: DEMEO  
Caller Name: Not reported  
Caller Agency: Not reported  
Caller Phone: Not reported  
Caller Extension: Not reported  
Notifier Name: Not reported  
Notifier Agency: Not reported  
Notifier Phone: Not reported  
Notifier Extension: Not reported  
Spill Date: 06/30/2000  
Spill Time: 15:30  
Reported to Department Date: 07/05/00  
Reported to Department Time: 07:02  
SWIS: 61  
Spiller Contact: FRANK CARDELLO  
Spiller Phone: (718) 391-6832  
Spiller Extention: Not reported  
Spiller Name: NONE  
Spiller Address: Not reported  
Spiller City,St,Zip: Not reported  
Facility Contact: Not reported  
Facility Phone: Not reported  
Facility Extention: Not reported  
Spill Cause: Tank Test Failure  
Resource Affectd: On Land  
Water Affected: Not reported  
Spill Source: Other Commercial/Industrial  
Spill Notifier: Tank Tester  
PBS Number: 2-355305  
Cleanup Ceased: / /  
Cleanup Meets Standard: False  
Last Inspection: / /  
Recommended Penalty: Penalty Not Recommended  
Spiller Cleanup Date: / /  
Enforcement Date: / /  
Investigation Complete: / /  
UST Involvement: False  
Spill Class: Known release that creates potential for fire or hazard. DEC Response.  
Willing Responsible Party. Corrective action taken.  
Spill Closed Dt: / /  
Date Region Sent Summary to Central Office: / /  
Corrective Action Plan Submitted: / /  
Date Spill Entered In Computer Data File: 07/05/00  
Time Spill Entered In Computer Data File: Not reported  
Spill Record Last Update: 07/07/00  
Is Updated: False  
PBS Number: Not reported  
Tank Number: 1  
Tank Size: 20000  
Test Method: Horner EZ Check  
Leak Rate Failed Tank: 0.00  
Gross Leak Rate: Not reported  
PBS Number: Not reported  
Tank Number: 1  
Tank Size: 20000  
Test Method: Horner EZ Check

Map ID  
Direction  
Distance  
Distance (ft.)  
Elevation

MAP FINDINGS

PS 610 (Continued)

EDR ID Number  
EPA ID Number

Database(s)

S104621884

Leak Rate Failed Tank: 0.00  
Gross Leak Rate: Not reported  
Material Class Type: Petroleum  
Quantity Spilled: 0  
Unkonwn Quantity Spilled: False  
Units: Gallons  
Quantity Recovered: 0  
Unkonwn Quantity Recovered: False  
Material: #4 FUEL OIL  
Class Type: #4 FUEL OIL  
Times Material Entry In File: 1751  
CAS Number: Not reported  
Last Date: 19941205  
DEC Remarks: Not reported  
Spill Cause: tank test failure, no product leaked

AI233  
East  
1/4-1/2  
1768 ft.

**AUTOMOTIVE TRADES HS  
50 BEDFORD AVENUE  
BROOKLYN, NY 11222**

UST  
AST  
HIST UST

U000409472  
N/A

Site 2 of 3 in cluster AI

Relative:  
Higher

UST:

Actual:  
14 ft.

UST:

Facility Id: 2-355305  
Region: STATE  
Expiration Date: 06/28/08  
Renewal Date: / /  
Total Capacity: 25000  
Facility Type: Not reported  
Mailing Company: NEW YORK CITY DEPARTMENT OF EDUCATION  
Mailing Title: Not reported  
Mailing Contact: JAMES A. MERLO  
Mailing Address: FIELD OPERATIONS-FUEL DIVISION  
Mailing Address 2: 44-36 VERNON BOULEVARD  
Mailing City: LONG ISLAND CITY  
Mailing State: NY  
Mailing Zip Code: 11101  
Mailing Phone No: (718) 349-5738  
Mailing Email: Not reported  
Owner Title: MANAGER, FUEL DIVISION  
Owner Name: JAMES A. MERLO  
Owner Address: 44-36 VERNON BOULEVARD  
Owner Address 2: Not reported  
Owner State: NY  
Owner Zip Code: 11101  
Owner Phone: (718) 349-5738  
Owner Company: NEW YORK CITY DEPARTMENT OF EDUCATION  
Emergency Contact: SCHOOL SAFETY  
Emergency Phone: (718) 935-3300  
Operator: PLANT OPERATIONS  
Operator Phone: (718) 349-5400  
Owner City: LONG ISLAND CITY  
Owner Sub Type: Local Government  
UTM X: 588458.31772  
UTM Y: 4508426.01555  
Site Type Name: School



Map ID  
Direction  
Distance  
Distance (ft.)  
Elevation

MAP FINDINGS

**AUTOMOTIVE TRADES HS (Continued)**

EDR ID Number  
EPA ID Number

Database(s)

**U000409472**

Site Type Status: Active  
Comments: 12/21/2000 20,000 gal tank tested by H EZY 3 failed (exceeded the maximum capacity). Product stored changed to '3' instead of '4' based on tank test report. jz 10-17-06 Tank number 001 scheduled for removal in 2007.  
nl

Program Type: PBS

Tank Number: 001  
Tank Location Name: Underground  
Tank Status: Temporarily Out of Service  
Tank Model: Not reported  
Pipe Model: Not reported  
Active Status: Active  
Install Date: / /  
Capacity Gallons: 20000  
Material Name: #4 Fuel Oil  
Percentage: 100.00  
Tank Type Name: Steel/Carbon Steel/Iron  
Tank Internal Protection: None  
Tank Internal Protection 1: Painted/Asphalt Coating  
Tank Internal Protection 2: Not reported  
Pipe Location Name: Aboveground/Underground Combination  
Pipe Type Name: Steel/Carbon Steel/Iron  
Pipe External Protection 1: Painted/Asphalt Coating  
Pipe External Protection 2: Not reported  
Tank Secondary Containment 1: None  
Tank Secondary Containment 2: Not reported  
Pipe Secondary Containment: None  
Tank Leak Detection 1: None  
Tank Leak Detection 2: Not reported  
Pipe Leak Detection 1: Exempt Suction Piping  
Pipe Leak Detection 2: Not reported  
Type Of Overfill Prevention 1: None  
Type Of Overfill Prevention 2: Not reported  
Dispenser Method: Suction  
Spill Prevention: None  
Tightness Test Method: Unknown  
Date Tested: / /  
Next Test Date: 12/27/87  
Date Tank Closed: / /

AST:

AST:

Region: STATE  
Facility Id: 2-355305  
UTM X: 588458.31772  
UTM Y: 4508426.01555  
Expiration Date: 06/28/08  
Renewal Date: / /  
Total Capacity: 25000  
Facility Type: Not reported  
Site Type Name: School  
Site Type Status: Active  
Mailing Company: NEW YORK CITY DEPARTMENT OF EDUCATION  
Mailing Title: Not reported

Map ID  
Direction  
Distance  
Distance (ft.)  
Elevation    Site

MAP FINDINGS

Database(s)  
EDR ID Number  
EPA ID Number

**AUTOMOTIVE TRADES HS (Continued)**

**U000409472**

Mailing Contact: JAMES A. MERLO  
Mailing Address: FIELD OPERATIONS-FUEL DIVISION  
Mailing Address 2: 44-36 VERNON BOULEVARD  
Mailing City: LONG ISLAND CITY  
Mailing State: NY  
Mailing Zip Code: 11101  
Mailing Phone No: (718) 349-5738  
Mailing Email: Not reported  
Owner Title: MANAGER, FUEL DIVISION  
Owner Name: JAMES A. MERLO  
Owner Address: 44-36 VERNON BOULEVARD  
Owner Address 2: Not reported  
Owner State: NY  
Owner Zip Code: 11101  
Owner Phone: (718) 349-5738  
Owner Company: NEW YORK CITY DEPARTMENT OF EDUCATION  
Emergency Contact: SCHOOL SAFETY  
Emergency Phone: (718) 935-3300  
Operator: PLANT OPERATIONS  
Operator Phone: (718) 349-5400  
Owner City: LONG ISLAND CITY  
Owner Sub Type: Local Government  
Program Type: PBS

Tank Number: 002  
Tank Location Name: Aboveground on crib, rack, or cradle  
Tank Status: In Service  
Tank Model: Not reported  
Pipe Model: Not reported  
Active Status: Active  
Install Date: 05/19/06  
Capacity Gallons: 5000  
Material Name: #2 Fuel Oil  
Percentage: 100.00  
Tank Type Name: Steel/Carbon Steel/Iron  
Tank Internal Protection: None  
Tank Internal Protection 1: Painted/Asphalt Coating  
Tank Internal Protection 2: Not reported  
Pipe Location Name: Aboveground  
Pipe Type Name: Steel/Carbon Steel/Iron  
Pipe External Protection 1: Painted/Asphalt Coating  
Pipe External Protection 2: Not reported  
Tank Secondary Containment 1: Vault (w/access)  
Tank Secondary Containment 2: Not reported  
Pipe Secondary Containment: None  
Tank Leak Detection 1: None  
Tank Leak Detection 2: Not reported  
Pipe Leak Detection 1: None  
Pipe Leak Detection 2: Not reported  
Type Of Overfill Prevention 1: High Level Alarm  
Type Of Overfill Prevention 2: Product Level Gauge (A/G)  
Dispenser Method: Suction  
Spill Prevention: None  
Tightness Test Method: Testing Not Required  
Date Tested: / /  
Next Test Date: / /  
Date Tank Closed: / /

Map ID  
Direction  
Distance  
Distance (ft.)  
Elevation    Site

MAP FINDINGS

Database(s)

EDR ID Number  
EPA ID Number

**AUTOMOTIVE TRADES HS (Continued)**

**U000409472**

HIST UST:

PBS Number: 2-355305  
SPDES Number: Not reported  
Emergency Contact: SCHOOL SAFETY  
Emergency Telephone: (212) 979-3300  
Operator: PLANT OPERATION  
Operator Telephone: (718) 391-6000  
Owner Name: CITY OF NEW YORK C/O BOARD OF EDUCATION  
Owner Address: 28-11 QUEENS PLAZA NORTH  
Owner City,St,Zip: LONG ISLAND CITY, NY 11101  
Owner Telephone: (718) 391-6832  
Owner Type: Local Government  
Owner Subtype: Not reported  
Mailing Name: BOARD OF EDUCATION  
Mailing Address: 28-11 QUEENS PLAZA NORTH  
Mailing Address 2: 5TH FLOOR  
Mailing City,St,Zip: LONG ISLAND CITY, NY 11101  
Mailing Contact: FRANK CARDELLO        NTROL  
Mailing Telephone: (718) 391-6832  
Owner Mark: First Owner  
Facility Status: 1 - Active PBS facility, i.e. total capacity of the PBS tanks is greater than 1,100 gallons, regardless if Subpart 360-14 tanks exist or not at the facility.  
  
Facility Addr2: 50 BEDFORD AV  
SWIS ID: 6101  
Old PBS Number: Not reported  
Facility Type: SCHOOL  
Inspected Date: Not reported  
Inspector: Not reported  
Inspection Result: Not reported  
Federal ID: Not reported  
Certification Flag: False  
Certification Date: 09/02/1998  
Expiration Date: 06/28/2003  
Renew Flag: False  
Renewal Date: Not reported  
Total Capacity: 20000  
FAMT: True  
Facility Screen: No Missing Data  
Owner Screen: Minor Data Missing  
Tank Screen: Minor Data Missing  
Dead Letter: False  
CBS Number: Not reported  
Town or City: NEW YORK CITY  
County Code: 61  
Town or City: 01  
Region: 2  
  
Tank Id: 001  
Tank Location: UNDERGROUND  
Tank Status: In Service  
Install Date: Not reported  
Capacity (gals): 20000  
Product Stored: NOS 1,2, OR 4 FUEL OIL  
Tank Type: Steel/carbon steel  
Tank Internal: Not reported  
Tank External: Not reported

Map ID  
Direction  
Distance  
Distance (ft.)  
Elevation

MAP FINDINGS

**AUTOMOTIVE TRADES HS (Continued)**

EDR ID Number  
EPA ID Number

**U000409472**

Pipe Location: Not reported  
Pipe Type: STEEL/IRON  
Pipe Internal: Not reported  
Pipe External: Not reported  
Second Containment: Diking  
Leak Detection: None  
Overfill Prot: Product Level Gauge  
Dispenser: Suction  
Date Tested: Not reported  
Next Test Date: 12/27/1987  
Missing Data for Tank: Minor Data Missing  
Date Closed: Not reported  
Test Method: Not reported  
Deleted: False  
Updated: True  
Lat/long: Not reported

**AI234**  
**East**  
**1/4-1/2**  
**1768 ft.**

**NYC BD OF ED - AUTOMOTIVE HIGH SCHOOL**  
**50 BEDFORD AVE**  
**BROOKLYN, NY 11222**

**FINDS**  
**NY MANIFEST**  
**RCRA-CESQG**

**1001961570**  
**NYR000083642**

**Site 3 of 3 in cluster AI**

**Relative:**  
**Higher**

**FINDS:**  
Other Pertinent Environmental Activity Identified at Site

**Actual:**  
**14 ft.**

FIS (New York - Facility Information System) is New York's Department of Environmental Conservation (DEC) information system for tracking environmental facility information found across the State.

RCRAInfo is a national information system that supports the Resource Conservation and Recovery Act (RCRA) program through the tracking of events and activities related to facilities that generate, transport, and treat, store, or dispose of hazardous waste. RCRAInfo allows RCRA program staff to track the notification, permit, compliance, and corrective action activities required under RCRA.

**NY MANIFEST:**

Document ID: NYG3565926  
Manifest Status: Not reported  
Trans1 State ID: NYD077444263  
Trans2 State ID: Not reported  
Generator Ship Date: 01/13/2003  
Trans1 Recv Date: 01/13/2003  
Trans2 Recv Date: Not reported  
TSD Site Recv Date: 01/14/2003  
Part A Recv Date: Not reported  
Part B Recv Date: Not reported  
Generator EPA ID: NYR000083642  
Trans1 EPA ID: NYD077444263  
Trans2 EPA ID: Not reported  
TSDF ID: 40580PANY  
Waste Code: D001 - NON-LISTED IGNITABLE WASTES  
Quantity: 00001  
Units: G - Gallons (liquids only)\* (8.3 pounds)  
Number of Containers: 001

Map ID  
Direction  
Distance  
Distance (ft.)  
Elevation    Site

MAP FINDINGS

Database(s)  
EDR ID Number  
EPA ID Number

NYC BD OF ED - AUTOMOTIVE HIGH SCHOOL (Continued)

1001961570

Container Type: DF - Fiberboard or plastic drums (glass)  
Handling Method: B Incineration, heat recovery, burning.  
Specific Gravity: 01.00  
Year: 03  
Manifest Tracking Num: Not reported  
Import Ind: Not reported  
Export Ind: Not reported  
Discr Quantity Ind: Not reported  
Discr Type Ind: Not reported  
Discr Residue Ind: Not reported  
Discr Partial Reject Ind: Not reported  
Discr Full Reject Ind: Not reported  
Manifest Ref Num: Not reported  
Alt Fac RCRA Id: Not reported  
Alt Fac Sign Date: Not reported  
Mgmt Method Type Code: Not reported  
EPA ID: NYR000083642  
Facility Name: AUTOMOTIVE HIGH SCHOOL  
Facility Address: 50 BEDFORD AVE  
Facility City: BROOKLYN  
Facility Address 2: Not reported  
Country: USA  
County: KI  
Mailing Name: AUTOMOTIVE HIGH SCHOOL  
Mailing Contact: ADRIENNE M SPENCER  
Mailing Address: 50 BEDFORD AVE  
Mailing Address 2: Not reported  
Mailing City: BROOKLYN  
Mailing State: NY  
Mailing Zip: Not reported  
Mailing Zip4: Not reported  
Mailing Country: USA  
Mailing Phone: 718-537-3835  
  
Document ID: NYG2260188  
Manifest Status: Not reported  
Trans1 State ID: NYD077444263  
Trans2 State ID: Not reported  
Generator Ship Date: 02/16/2000  
Trans1 Recv Date: 02/16/2000  
Trans2 Recv Date: Not reported  
TSD Site Recv Date: 02/17/2000  
Part A Recv Date: Not reported  
Part B Recv Date: Not reported  
Generator EPA ID: NYR000083642  
Trans1 EPA ID: NYD077444263  
Trans2 EPA ID: Not reported  
TSDF ID: NYPD1010  
Waste Code: D005 - BARIUM 100.0 MG/L TCLP  
Quantity: 00075  
Units: P - Pounds  
Number of Containers: 001  
Container Type: DF - Fiberboard or plastic drums (glass)  
Handling Method: B Incineration, heat recovery, burning.  
Specific Gravity: 01.00  
Waste Code: D002 - NON-LISTED CORROSIVE WASTES  
Quantity: 00030

Map ID  
Direction  
Distance  
Distance (ft.)  
Elevation    Site

MAP FINDINGS

Database(s)  
EDR ID Number  
EPA ID Number

NYC BD OF ED - AUTOMOTIVE HIGH SCHOOL (Continued)

1001961570

Units:	P - Pounds
Number of Containers:	001
Container Type:	DF - Fiberboard or plastic drums (glass)
Handling Method:	T Chemical, physical, or biological treatment.
Specific Gravity:	01.00
Waste Code:	D002 - NON-LISTED CORROSIVE WASTES
Quantity:	00007
Units:	P - Pounds
Number of Containers:	001
Container Type:	DF - Fiberboard or plastic drums (glass)
Handling Method:	T Chemical, physical, or biological treatment.
Specific Gravity:	01.00
Year:	00
Manifest Tracking Num:	Not reported
Import Ind:	Not reported
Export Ind:	Not reported
Discr Quantity Ind:	Not reported
Discr Type Ind:	Not reported
Discr Residue Ind:	Not reported
Discr Partial Reject Ind:	Not reported
Discr Full Reject Ind:	Not reported
Manifest Ref Num:	Not reported
Alt Fac RCRA Id:	Not reported
Alt Fac Sign Date:	Not reported
Mgmt Method Type Code:	Not reported
EPA ID:	NYR000083642
Facility Name:	AUTOMOTIVE HIGH SCHOOL
Facility Address:	50 BEDFORD AVE
Facility City:	BROOKLYN
Facility Address 2:	Not reported
Country:	USA
County:	KI
Mailing Name:	AUTOMOTIVE HIGH SCHOOL
Mailing Contact:	ADRIENNE M SPENCER
Mailing Address:	50 BEDFORD AVE
Mailing Address 2:	Not reported
Mailing City:	BROOKLYN
Mailing State:	NY
Mailing Zip:	Not reported
Mailing Zip4:	Not reported
Mailing Country:	USA
Mailing Phone:	718-537-3835
Document ID:	NYG2260197
Manifest Status:	Not reported
Trans1 State ID:	NYD077444263
Trans2 State ID:	Not reported
Generator Ship Date:	02/16/2000
Trans1 Recv Date:	02/16/2000
Trans2 Recv Date:	Not reported
TSD Site Recv Date:	02/17/2000
Part A Recv Date:	Not reported
Part B Recv Date:	Not reported
Generator EPA ID:	NYR000083642
Trans1 EPA ID:	NYD077444263
Trans2 EPA ID:	Not reported
TSDF ID:	NYPD1010

Map ID  
Direction  
Distance  
Distance (ft.)  
Elevation

MAP FINDINGS

NYC BD OF ED - AUTOMOTIVE HIGH SCHOOL (Continued)

EDR ID Number  
EPA ID Number

Database(s)

1001961570

Waste Code: U002 - ACETONE  
Quantity: 00200  
Units: P - Pounds  
Number of Containers: 001  
Container Type: DM - Metal drums, barrels  
Handling Method: B Incineration, heat recovery, burning.  
Specific Gravity: 01.00  
Waste Code: D009 - MERCURY 0.2 MG/L TCLP  
Quantity: 00003  
Units: P - Pounds  
Number of Containers: 001  
Container Type: DF - Fiberboard or plastic drums (glass)  
Handling Method: R Material recovery of more than 75 percent of the total material.  
Specific Gravity: 01.00  
Waste Code: D001 - NON-LISTED IGNITABLE WASTES  
Quantity: 00001  
Units: P - Pounds  
Number of Containers: 001  
Container Type: DF - Fiberboard or plastic drums (glass)  
Handling Method: B Incineration, heat recovery, burning.  
Specific Gravity: 01.00  
Waste Code: D001 - NON-LISTED IGNITABLE WASTES  
Quantity: 00002  
Units: P - Pounds  
Number of Containers: 001  
Container Type: DF - Fiberboard or plastic drums (glass)  
Handling Method: B Incineration, heat recovery, burning.  
Specific Gravity: 01.00  
Year: 00  
Manifest Tracking Num: Not reported  
Import Ind: Not reported  
Export Ind: Not reported  
Discr Quantity Ind: Not reported  
Discr Type Ind: Not reported  
Discr Residue Ind: Not reported  
Discr Partial Reject Ind: Not reported  
Discr Full Reject Ind: Not reported  
Manifest Ref Num: Not reported  
Alt Fac RCRA Id: Not reported  
Alt Fac Sign Date: Not reported  
Mgmt Method Type Code: Not reported  
EPA ID: NYR000083642  
Facility Name: AUTOMOTIVE HIGH SCHOOL  
Facility Address: 50 BEDFORD AVE  
Facility City: BROOKLYN  
Facility Address 2: Not reported  
Country: USA  
County: KI  
Mailing Name: AUTOMOTIVE HIGH SCHOOL  
Mailing Contact: ADRIENNE M SPENCER  
Mailing Address: 50 BEDFORD AVE  
Mailing Address 2: Not reported  
Mailing City: BROOKLYN  
Mailing State: NY  
Mailing Zip: Not reported  
Mailing Zip4: Not reported  
Mailing Country: USA

Map ID  
Direction  
Distance  
Distance (ft.)  
Elevation

MAP FINDINGS

NYC BD OF ED - AUTOMOTIVE HIGH SCHOOL (Continued)

EDR ID Number  
EPA ID Number

Database(s)

1001961570

Mailing Phone: 718-537-3835

Document ID: NYG1003572  
Manifest Status: Not reported  
Trans1 State ID: NYD077444263  
Trans2 State ID: Not reported  
Generator Ship Date: 01/19/2000  
Trans1 Recv Date: 01/19/2000  
Trans2 Recv Date: Not reported  
TSD Site Recv Date: 01/20/2000  
Part A Recv Date: Not reported  
Part B Recv Date: Not reported  
Generator EPA ID: NYR000083642  
Trans1 EPA ID: NYD077444263  
Trans2 EPA ID: Not reported  
TSDF ID: 68235AK  
Waste Code: D002 - NON-LISTED CORROSIVE WASTES  
Quantity: 00008  
Units: P - Pounds  
Number of Containers: 001  
Container Type: DF - Fiberboard or plastic drums (glass)  
Handling Method: B Incineration, heat recovery, burning.  
Specific Gravity: 01.00  
Waste Code: D001 - NON-LISTED IGNITABLE WASTES  
Quantity: 00018  
Units: P - Pounds  
Number of Containers: 001  
Container Type: DF - Fiberboard or plastic drums (glass)  
Handling Method: B Incineration, heat recovery, burning.  
Specific Gravity: 01.00  
Waste Code: U144 - LEAD ACETATE  
Quantity: 00005  
Units: P - Pounds  
Number of Containers: 001  
Container Type: DF - Fiberboard or plastic drums (glass)  
Handling Method: B Incineration, heat recovery, burning.  
Specific Gravity: 01.00  
Waste Code: D003 - NON-LISTED REACTIVE WASTES  
Quantity: 00003  
Units: P - Pounds  
Number of Containers: 001  
Container Type: DF - Fiberboard or plastic drums (glass)  
Handling Method: B Incineration, heat recovery, burning.  
Specific Gravity: 01.00  
Year: 00  
Manifest Tracking Num: Not reported  
Import Ind: Not reported  
Export Ind: Not reported  
Discr Quantity Ind: Not reported  
Discr Type Ind: Not reported  
Discr Residue Ind: Not reported  
Discr Partial Reject Ind: Not reported  
Discr Full Reject Ind: Not reported  
Manifest Ref Num: Not reported  
Alt Fac RCRA Id: Not reported  
Alt Fac Sign Date: Not reported  
Mgmt Method Type Code: Not reported



Map ID  
Direction  
Distance  
Distance (ft.)  
Elevation    Site

MAP FINDINGS

Database(s)  
EDR ID Number  
EPA ID Number

**NYC BD OF ED - AUTOMOTIVE HIGH SCHOOL (Continued)**

**1001961570**

EPA ID: NYR000083642  
Facility Name: AUTOMOTIVE HIGH SCHOOL  
Facility Address: 50 BEDFORD AVE  
Facility City: BROOKLYN  
Facility Address 2: Not reported  
Country: USA  
County: KI  
Mailing Name: AUTOMOTIVE HIGH SCHOOL  
Mailing Contact: ADRIENNE M SPENCER  
Mailing Address: 50 BEDFORD AVE  
Mailing Address 2: Not reported  
Mailing City: BROOKLYN  
Mailing State: NY  
Mailing Zip: Not reported  
Mailing Zip4: Not reported  
Mailing Country: USA  
Mailing Phone: 718-537-3835  
  
Document ID: NYG1003581  
Manifest Status: Not reported  
Trans1 State ID: NYD077444263  
Trans2 State ID: Not reported  
Generator Ship Date: 01/19/2000  
Trans1 Recv Date: 01/19/2000  
Trans2 Recv Date: Not reported  
TSD Site Recv Date: 01/20/2000  
Part A Recv Date: Not reported  
Part B Recv Date: Not reported  
Generator EPA ID: NYR000083642  
Trans1 EPA ID: NYD077444263  
Trans2 EPA ID: Not reported  
TSD ID: 68235AK  
Waste Code: D002 - NON-LISTED CORROSIVE WASTES  
Quantity: 00020  
Units: P - Pounds  
Number of Containers: 001  
Container Type: DF - Fiberboard or plastic drums (glass)  
Handling Method: T Chemical, physical, or biological treatment.  
Specific Gravity: 01.00  
Waste Code: U135 - HYDROGEN SULFIDE  
Quantity: 00010  
Units: P - Pounds  
Number of Containers: 001  
Container Type: DF - Fiberboard or plastic drums (glass)  
Handling Method: B Incineration, heat recovery, burning.  
Specific Gravity: 01.00  
Waste Code: D001 - NON-LISTED IGNITABLE WASTES  
Quantity: 00110  
Units: P - Pounds  
Number of Containers: 001  
Container Type: DF - Fiberboard or plastic drums (glass)  
Handling Method: B Incineration, heat recovery, burning.  
Specific Gravity: 01.00  
Year: 00  
Manifest Tracking Num: Not reported  
Import Ind: Not reported  
Export Ind: Not reported

Map ID  
Direction  
Distance  
Distance (ft.)  
Elevation    Site

MAP FINDINGS

Database(s)  
EDR ID Number  
EPA ID Number

NYC BD OF ED - AUTOMOTIVE HIGH SCHOOL (Continued)

1001961570

Discr Quantity Ind:	Not reported
Discr Type Ind:	Not reported
Discr Residue Ind:	Not reported
Discr Partial Reject Ind:	Not reported
Discr Full Reject Ind:	Not reported
Manifest Ref Num:	Not reported
Alt Fac RCRA Id:	Not reported
Alt Fac Sign Date:	Not reported
Mgmt Method Type Code:	Not reported
EPA ID:	NYR000083642
Facility Name:	AUTOMOTIVE HIGH SCHOOL
Facility Address:	50 BEDFORD AVE
Facility City:	BROOKLYN
Facility Address 2:	Not reported
Country:	USA
County:	KI
Mailing Name:	AUTOMOTIVE HIGH SCHOOL
Mailing Contact:	ADRIENNE M SPENCER
Mailing Address:	50 BEDFORD AVE
Mailing Address 2:	Not reported
Mailing City:	BROOKLYN
Mailing State:	NY
Mailing Zip:	Not reported
Mailing Zip4:	Not reported
Mailing Country:	USA
Mailing Phone:	718-537-3835
Document ID:	NYG1711107
Manifest Status:	Not reported
Trans1 State ID:	NYD077444263
Trans2 State ID:	Not reported
Generator Ship Date:	01/19/2000
Trans1 Recv Date:	01/19/2000
Trans2 Recv Date:	Not reported
TSD Site Recv Date:	01/20/2000
Part A Recv Date:	Not reported
Part B Recv Date:	Not reported
Generator EPA ID:	NYR000083642
Trans1 EPA ID:	NYD077444263
Trans2 EPA ID:	Not reported
TSD ID:	68325AK
Waste Code:	D022 - CHLOROFORM 6.0 MG/L TCLP
Quantity:	00002
Units:	P - Pounds
Number of Containers:	001
Container Type:	DF - Fiberboard or plastic drums (glass)
Handling Method:	B Incineration, heat recovery, burning.
Specific Gravity:	01.00
Waste Code:	D003 - NON-LISTED REACTIVE WASTES
Quantity:	00001
Units:	P - Pounds
Number of Containers:	001
Container Type:	DF - Fiberboard or plastic drums (glass)
Handling Method:	B Incineration, heat recovery, burning.
Specific Gravity:	01.00
Waste Code:	D003 - NON-LISTED REACTIVE WASTES
Quantity:	00005

Map ID  
Direction  
Distance  
Distance (ft.)  
Elevation    Site

MAP FINDINGS

Database(s)  
EDR ID Number  
EPA ID Number

NYC BD OF ED - AUTOMOTIVE HIGH SCHOOL (Continued)

1001961570

Units: P - Pounds  
Number of Containers: 001  
Container Type: DF - Fiberboard or plastic drums (glass)  
Handling Method: B Incineration, heat recovery, burning.  
Specific Gravity: 01.00  
Waste Code: D001 - NON-LISTED IGNITABLE WASTES  
Quantity: 00003  
Units: P - Pounds  
Number of Containers: 001  
Container Type: DF - Fiberboard or plastic drums (glass)  
Handling Method: T Chemical, physical, or biological treatment.  
Specific Gravity: 01.00  
Year: 00  
Manifest Tracking Num: Not reported  
Import Ind: Not reported  
Export Ind: Not reported  
Discr Quantity Ind: Not reported  
Discr Type Ind: Not reported  
Discr Residue Ind: Not reported  
Discr Partial Reject Ind: Not reported  
Discr Full Reject Ind: Not reported  
Manifest Ref Num: Not reported  
Alt Fac RCRA Id: Not reported  
Alt Fac Sign Date: Not reported  
Mgmt Method Type Code: Not reported  
EPA ID: NYR000083642  
Facility Name: AUTOMOTIVE HIGH SCHOOL  
Facility Address: 50 BEDFORD AVE  
Facility City: BROOKLYN  
Facility Address 2: Not reported  
Country: USA  
County: KI  
Mailing Name: AUTOMOTIVE HIGH SCHOOL  
Mailing Contact: ADRIENNE M SPENCER  
Mailing Address: 50 BEDFORD AVE  
Mailing Address 2: Not reported  
Mailing City: BROOKLYN  
Mailing State: NY  
Mailing Zip: Not reported  
Mailing Zip4: Not reported  
Mailing Country: USA  
Mailing Phone: 718-537-3835  
  
Document ID: NYG1711116  
Manifest Status: Not reported  
Trans1 State ID: NYD077444263  
Trans2 State ID: Not reported  
Generator Ship Date: 01/19/2000  
Trans1 Recv Date: 01/19/2000  
Trans2 Recv Date: Not reported  
TSD Site Recv Date: 01/20/2000  
Part A Recv Date: Not reported  
Part B Recv Date: Not reported  
Generator EPA ID: NYR000083642  
Trans1 EPA ID: NYD077444263  
Trans2 EPA ID: Not reported  
TSDF ID: 68235AK

Map ID  
Direction  
Distance  
Distance (ft.)  
Elevation    Site

MAP FINDINGS

Database(s)  
EDR ID Number  
EPA ID Number

NYC BD OF ED - AUTOMOTIVE HIGH SCHOOL (Continued)

1001961570

Waste Code: D002 - NON-LISTED CORROSIVE WASTES  
Quantity: 00085  
Units: P - Pounds  
Number of Containers: 001  
Container Type: DF - Fiberboard or plastic drums (glass)  
Handling Method: T Chemical, physical, or biological treatment.  
Specific Gravity: 01.00  
Waste Code: D002 - NON-LISTED CORROSIVE WASTES  
Quantity: 00045  
Units: P - Pounds  
Number of Containers: 001  
Container Type: DF - Fiberboard or plastic drums (glass)  
Handling Method: T Chemical, physical, or biological treatment.  
Specific Gravity: 01.00  
Waste Code: U012 - ANILINE (L)  
Quantity: 00015  
Units: P - Pounds  
Number of Containers: 001  
Container Type: DF - Fiberboard or plastic drums (glass)  
Handling Method: B Incineration, heat recovery, burning.  
Specific Gravity: 01.00  
Waste Code: D002 - NON-LISTED CORROSIVE WASTES  
Quantity: 00010  
Units: P - Pounds  
Number of Containers: 001  
Container Type: DF - Fiberboard or plastic drums (glass)  
Handling Method: B Incineration, heat recovery, burning.  
Specific Gravity: 01.00  
Year: 00  
Manifest Tracking Num: Not reported  
Import Ind: Not reported  
Export Ind: Not reported  
Discr Quantity Ind: Not reported  
Discr Type Ind: Not reported  
Discr Residue Ind: Not reported  
Discr Partial Reject Ind: Not reported  
Discr Full Reject Ind: Not reported  
Manifest Ref Num: Not reported  
Alt Fac RCRA Id: Not reported  
Alt Fac Sign Date: Not reported  
Mgmt Method Type Code: Not reported  
EPA ID: NYR000083642  
Facility Name: AUTOMOTIVE HIGH SCHOOL  
Facility Address: 50 BEDFORD AVE  
Facility City: BROOKLYN  
Facility Address 2: Not reported  
Country: USA  
County: KI  
Mailing Name: AUTOMOTIVE HIGH SCHOOL  
Mailing Contact: ADRIENNE M SPENCER  
Mailing Address: 50 BEDFORD AVE  
Mailing Address 2: Not reported  
Mailing City: BROOKLYN  
Mailing State: NY  
Mailing Zip: Not reported  
Mailing Zip4: Not reported  
Mailing Country: USA

Map ID  
Direction  
Distance  
Distance (ft.)  
Elevation

MAP FINDINGS

NYC BD OF ED - AUTOMOTIVE HIGH SCHOOL (Continued)

EDR ID Number  
EPA ID Number

Database(s)

1001961570

Mailing Phone: 718-537-3835

Document ID: NYG1711125  
Manifest Status: Not reported  
Trans1 State ID: NYD077444263  
Trans2 State ID: Not reported  
Generator Ship Date: 01/19/2000  
Trans1 Recv Date: 01/19/2000  
Trans2 Recv Date: Not reported  
TSD Site Recv Date: 01/20/2000  
Part A Recv Date: Not reported  
Part B Recv Date: Not reported  
Generator EPA ID: NYR000083642  
Trans1 EPA ID: NYD077444263  
Trans2 EPA ID: Not reported  
TSDF ID: 68235AR  
Waste Code: D001 - NON-LISTED IGNITABLE WASTES  
Quantity: 00035  
Units: P - Pounds  
Number of Containers: 001  
Container Type: DF - Fiberboard or plastic drums (glass)  
Handling Method: B Incineration, heat recovery, burning.  
Specific Gravity: 01.00  
Waste Code: U165 - NAPHTHALENE  
Quantity: 00030  
Units: P - Pounds  
Number of Containers: 001  
Container Type: DF - Fiberboard or plastic drums (glass)  
Handling Method: B Incineration, heat recovery, burning.  
Specific Gravity: 01.00  
Waste Code: D009 - MERCURY 0.2 MG/L TCLP  
Quantity: 00007  
Units: P - Pounds  
Number of Containers: 001  
Container Type: DF - Fiberboard or plastic drums (glass)  
Handling Method: R Material recovery of more than 75 percent of the total material.  
Specific Gravity: 01.00  
Waste Code: D003 - NON-LISTED REACTIVE WASTES  
Quantity: 00007  
Units: P - Pounds  
Number of Containers: 001  
Container Type: DF - Fiberboard or plastic drums (glass)  
Handling Method: B Incineration, heat recovery, burning.  
Specific Gravity: 01.00  
Year: 00  
Manifest Tracking Num: Not reported  
Import Ind: Not reported  
Export Ind: Not reported  
Discr Quantity Ind: Not reported  
Discr Type Ind: Not reported  
Discr Residue Ind: Not reported  
Discr Partial Reject Ind: Not reported  
Discr Full Reject Ind: Not reported  
Manifest Ref Num: Not reported  
Alt Fac RCRA Id: Not reported  
Alt Fac Sign Date: Not reported  
Mgmt Method Type Code: Not reported

Map ID  
Direction  
Distance  
Distance (ft.)  
Elevation

MAP FINDINGS

NYC BD OF ED - AUTOMOTIVE HIGH SCHOOL (Continued)

EDR ID Number  
EPA ID Number

Database(s)

1001961570

EPA ID: NYR000083642  
Facility Name: AUTOMOTIVE HIGH SCHOOL  
Facility Address: 50 BEDFORD AVE  
Facility City: BROOKLYN  
Facility Address 2: Not reported  
Country: USA  
County: KI  
Mailing Name: AUTOMOTIVE HIGH SCHOOL  
Mailing Contact: ADRIENNE M SPENCER  
Mailing Address: 50 BEDFORD AVE  
Mailing Address 2: Not reported  
Mailing City: BROOKLYN  
Mailing State: NY  
Mailing Zip: Not reported  
Mailing Zip4: Not reported  
Mailing Country: USA  
Mailing Phone: 718-537-3835

RCRA-CESQG:

Date form received by agency: 01/01/2006  
Facility name: NYC BD OF ED - AUTOMOTIVE HIGH SCHOOL  
Facility address: 50 BEDFORD AVE  
BROOKLYN, NY 11223906  
EPA ID: NYR000083642  
Mailing address: QUEENS PLZ N  
LONG ISLAND CITY, NY 11101  
Contact: BERNARD - ORLAN  
Contact address: QUEENS PLZ N  
LONG ISLAND CITY, NY 11101  
Contact country: US  
Contact telephone: (718) 391-6475  
Contact email: Not reported  
EPA Region: 02  
Classification: Conditionally Exempt Small Quantity Generator  
Description: Handler: generates 100 kg or less of hazardous waste per calendar month, and accumulates 1000 kg or less of hazardous waste at any time; or generates 1 kg or less of acutely hazardous waste per calendar month, and accumulates at any time: 1 kg or less of acutely hazardous waste; or 100 kg or less of any residue or contaminated soil, waste or other debris resulting from the cleanup of a spill, into or on any land or water, of acutely hazardous waste; or generates 100 kg or less of any residue or contaminated soil, waste or other debris resulting from the cleanup of a spill, into or on any land or water, of acutely hazardous waste during any calendar month, and accumulates at any time: 1 kg or less of acutely hazardous waste; or 100 kg or less of any residue or contaminated soil, waste or other debris resulting from the cleanup of a spill, into or on any land or water, of acutely hazardous waste

Owner/Operator Summary:

Owner/operator name: NYC BOARD OF EDUCATION  
Owner/operator address: 2811 QUEENS PLZ N  
LONG ISLAND CITY, NY 11101  
Owner/operator country: Not reported  
Owner/operator telephone: (718) 391-6475  
Legal status: Municipal

Map ID  
Direction  
Distance  
Distance (ft.)  
Elevation

MAP FINDINGS

NYC BD OF ED - AUTOMOTIVE HIGH SCHOOL (Continued)

EDR ID Number  
EPA ID Number

Database(s)

1001961570

Owner/Operator Type: Owner  
Owner/Op start date: Not reported  
Owner/Op end date: Not reported

Handler accessibility indicator: Transferred to the program or state equivalent.

Handler Activities Summary:

U.S. importer of hazardous waste: Unknown  
Mixed waste (haz. and radioactive): Unknown  
Recycler of hazardous waste: No  
Transporter of hazardous waste: No  
Treater, storer or disposer of HW: No  
Underground injection activity: No  
On-site burner exemption: Unknown  
Furnace exemption: Unknown  
Used oil fuel burner: No  
Used oil processor: No  
User oil refiner: No  
Used oil fuel marketer to burner: No  
Used oil Specification marketer: No  
Used oil transfer facility: No  
Used oil transporter: No  
Off-site waste receiver: Commercial status unknown

Historical Generators:

Date form received by agency: 01/13/2000  
Facility name: NYC BD OF ED - AUTOMOTIVE HIGH SCHOOL  
Classification: Small Quantity Generator

Hazardous Waste Summary:

Waste code: D001  
Waste name: IGNITABLE HAZARDOUS WASTES ARE THOSE WASTES WHICH HAVE A FLASHPOINT OF LESS THAN 140 DEGREES FAHRENHEIT AS DETERMINED BY A PENSKEY-MARTENS CLOSED CUP FLASH POINT TESTER. ANOTHER METHOD OF DETERMINING THE FLASH POINT OF A WASTE IS TO REVIEW THE MATERIAL SAFETY DATA SHEET, WHICH CAN BE OBTAINED FROM THE MANUFACTURER OR DISTRIBUTOR OF THE MATERIAL. LACQUER THINNER IS AN EXAMPLE OF A COMMONLY USED SOLVENT WHICH WOULD BE CONSIDERED AS IGNITABLE HAZARDOUS WASTE.

Waste code: D002  
Waste name: A WASTE WHICH HAS A PH OF LESS THAN 2 OR GREATER THAN 12.5 IS CONSIDERED TO BE A CORROSIVE HAZARDOUS WASTE. SODIUM HYDROXIDE, A CAUSTIC SOLUTION WITH A HIGH PH, IS OFTEN USED BY INDUSTRIES TO CLEAN OR DEGREASE PARTS. HYDROCHLORIC ACID, A SOLUTION WITH A LOW PH, IS USED BY MANY INDUSTRIES TO CLEAN METAL PARTS PRIOR TO PAINTING. WHEN THESE CAUSTIC OR ACID SOLUTIONS BECOME CONTAMINATED AND MUST BE DISPOSED, THE WASTE WOULD BE A CORROSIVE HAZARDOUS WASTE.

Violation Status: No violations found

Map ID  
Direction  
Distance  
Distance (ft.)  
Elevation

MAP FINDINGS

Site Database(s) EDR ID Number  
EPA ID Number

235  
SSE  
1/4-1/2  
1772 ft.

WINTER RESIDENCE  
167 N. 9TH ST  
BROOKLYN, NY

LTANKS S108639569  
N/A

Relative:  
Higher

LTANKS:

Actual:  
25 ft.

Site ID: 381213  
Spill Date: 05/09/07  
Facility Addr2: Not reported  
Facility ID: 0701659  
Program Number: 0701659  
SWIS: 2401  
Region of Spill: 2  
Investigator: jbvought  
Referred To: Not reported  
Reported to Dept: 05/09/07  
CID: 14  
Spill Cause: Tank Overfill  
Water Affected: Not reported  
Spill Source: Private Dwelling  
Spill Notifier: Responsible Party  
Cleanup Ceased: / /  
Cleanup Meets Standard: False  
Last Inspection: / /  
Recommended Penalty: Penalty Not Recommended  
UST Involvement: False  
Spill Class: Not reported  
Spill Closed Dt: 05/10/07  
Remediation Phase: 0  
Date Entered In Computer: 05/10/07  
Spill Record Last Update: 05/10/07  
Spille Namer: ANTHONY LOSQUADRO  
Spiller Company: FIJAX FUEL CORP  
Spiller Phone: (718) 456-7235  
Spiller Extention: Not reported  
Spiller Address: 222 VARICK AVE  
Spiller City,St,Zip: BROOKLYN, NY 11237  
Spiller County: 001  
Spiller Contact: MR. WINTER  
Spiller Phone: (718) 388-3142  
Spiller Extention: Not reported  
DEC Region: 2  
Program Number: 0701659  
DER Facility ID: 330604  
Site ID: 381213  
Operable Unit ID: 1138681  
Operable Unit: 01  
Material ID: 2128675  
Material Code: 0001  
Material Name: #2 Fuel Oil  
Case No.: Not reported  
Material FA: Petroleum  
Quantity: 5.00  
Units: Gallons  
Recovered: 5.00  
Resource Affected: Soil  
Oxygenate: False  
Site ID: Not reported  
Spill Tank Test: Not reported



Map ID  
Direction  
Distance  
Distance (ft.)  
Elevation

MAP FINDINGS

Site

Database(s)

EDR ID Number  
EPA ID Number

**WINTER RESIDENCE (Continued)**

**S108639569**

Tank Number: Not reported  
Tank Size: Not reported  
Test Method: Not reported  
Leak Rate: Not reported  
Gross Fail: Not reported  
Modified By: Not reported  
Last Modified: Not reported  
Test Method: Not reported  
DEC Memo: Start DECRemark - 0701659 05/10/07-Vought-Off hours responder. Vought called Winters and left message to return call to cell phone. Vought called Vijax and spoke to Anthony Rotello and cause of spill was bad gauge. Spill came out of gauge and onto concrete floor. No sewers or drains affected. Rotello confirmed that spill amount less than five gallons. Gauge will be replaced. No spill out of vent pipe. Vought received call from resident (Ms Winter) is satisfied with cleanup and confirmed that spill on concrete and no sewers or drains affected. Vought provided contact info in case additional issues arise. Spill closed by Vought. END DECRemark - 0701659  
Remarks: Start CallerRemark - 0701659 SPILL ONTO BASEMENT FLOOR, CLEANUP COMPLETE: END CallerRemark - 0701659

**236 C & J COLLISION SERVICE**  
**ENE 74 GUERNSEY ST**  
**1/4-1/2 BROOKLYN, NY 11222**  
**1797 ft.**

**FINDS 1000108173**  
**NY MANIFEST NYD982534182**  
**RCRA-NonGen**

**Relative:**  
**Higher**

**FINDS:**  
Other Pertinent Environmental Activity Identified at Site

**Actual:**  
**12 ft.**

NJ-NJEMS (New Jersey - New Jersey Environmental Management System).  
The Department of Environmental Protection (NJDEP) manages large databases of environmental information in this integrated system.

FIS (New York - Facility Information System) is New York's Department of Environmental Conservation (DEC) information system for tracking environmental facility information found across the State.

RCRAInfo is a national information system that supports the Resource Conservation and Recovery Act (RCRA) program through the tracking of events and activities related to facilities that generate, transport, and treat, store, or dispose of hazardous waste. RCRAInfo allows RCRA program staff to track the notification, permit, compliance, and corrective action activities required under RCRA.

**NY MANIFEST:**

Document ID: NYA6456555  
Manifest Status: Completed copy  
Trans1 State ID: PLATE#  
Trans2 State ID: 57745GB  
Generator Ship Date: 880328  
Trans1 Recv Date: 880328  
Trans2 Recv Date: Not reported  
TSD Site Recv Date: 880328  
Part A Recv Date: 880331  
Part B Recv Date: 880412  
Generator EPA ID: NYD982534182  
Trans1 EPA ID: NYD000824334

Map ID  
Direction  
Distance  
Distance (ft.)  
Elevation

MAP FINDINGS

**C & J COLLISION SERVICE (Continued)**

EDR ID Number  
EPA ID Number

Database(s)

**1000108173**

Trans2 EPA ID: Not reported  
TSDF ID: NYD000824334  
Waste Code: F003 - UNKNOWN  
Quantity: 00110  
Units: G - Gallons (liquids only)\* (8.3 pounds)  
Number of Containers: 002  
Container Type: DM - Metal drums, barrels  
Handling Method: B Incineration, heat recovery, burning.  
Specific Gravity: 100  
Year: 88  
Manifest Tracking Num: Not reported  
Import Ind: Not reported  
Export Ind: Not reported  
Discr Quantity Ind: Not reported  
Discr Type Ind: Not reported  
Discr Residue Ind: Not reported  
Discr Partial Reject Ind: Not reported  
Discr Full Reject Ind: Not reported  
Manifest Ref Num: Not reported  
Alt Fac RCRA Id: Not reported  
Alt Fac Sign Date: Not reported  
Mgmt Method Type Code: Not reported  
EPA ID: NYD982534182  
Facility Name: C & J COLLISION  
Facility Address: 74 GUERNSY ST  
Facility City: BROOKLYN  
Facility Address 2: Not reported  
Country: USA  
County: KI  
Mailing Name: C & J COLLISION  
Mailing Contact: C & J COLLISION  
Mailing Address: 74 GUERNSY STREET  
Mailing Address 2: Not reported  
Mailing City: BROOKLYN  
Mailing State: NY  
Mailing Zip: Not reported  
Mailing Zip4: Not reported  
Mailing Country: USA  
Mailing Phone: 718-782-6604

Document ID: NJA0534826  
Manifest Status: Completed copy  
Trans1 State ID: NJSWAS300  
Trans2 State ID: Not reported  
Generator Ship Date: 881123  
Trans1 Recv Date: 881123  
Trans2 Recv Date: Not reported  
TSD Site Recv Date: 881123  
Part A Recv Date: 881128  
Part B Recv Date: 881202  
Generator EPA ID: NYD982534182  
Trans1 EPA ID: NJD991291105  
Trans2 EPA ID: Not reported  
TSDF ID: NJD991291105  
Waste Code: F005 - UNKNOWN  
Quantity: 00110  
Units: G - Gallons (liquids only)\* (8.3 pounds)

Map ID  
Direction  
Distance  
Distance (ft.)  
Elevation    Site

MAP FINDINGS

Database(s)  
EDR ID Number  
EPA ID Number

**C & J COLLISION SERVICE (Continued)**

**1000108173**

Number of Containers: 002  
Container Type: DM - Metal drums, barrels  
Handling Method: B Incineration, heat recovery, burning.  
Specific Gravity: 100  
Year: 88  
Manifest Tracking Num: Not reported  
Import Ind: Not reported  
Export Ind: Not reported  
Discr Quantity Ind: Not reported  
Discr Type Ind: Not reported  
Discr Residue Ind: Not reported  
Discr Partial Reject Ind: Not reported  
Discr Full Reject Ind: Not reported  
Manifest Ref Num: Not reported  
Alt Fac RCRA Id: Not reported  
Alt Fac Sign Date: Not reported  
Mgmt Method Type Code: Not reported  
EPA ID: NYD982534182  
Facility Name: C & J COLLISION  
Facility Address: 74 GUERNSEY ST  
Facility City: BROOKLYN  
Facility Address 2: Not reported  
Country: USA  
County: KI  
Mailing Name: C & J COLLISION  
Mailing Contact: C & J COLLISION  
Mailing Address: 74 GUERNSEY STREET  
Mailing Address 2: Not reported  
Mailing City: BROOKLYN  
Mailing State: NY  
Mailing Zip: Not reported  
Mailing Zip4: Not reported  
Mailing Country: USA  
Mailing Phone: 718-782-6604

**RCRA-NonGen:**

Date form received by agency: 01/01/2006  
Facility name: C & J COLLISION SERVICE INC  
Facility address: 74 GUERNSEY ST  
BROOKLYN, NY 11223112  
EPA ID: NYD982534182  
Mailing address: GUERNSEY ST  
BROOKLYN, NY 11222  
Contact: -  
Contact address: GUERNSEY ST  
BROOKLYN, NY 11222  
Contact country: US  
Contact telephone: Not reported  
Contact email: Not reported  
EPA Region: 02  
Classification: Non-Generator  
Description: Handler: Non-Generators do not presently generate hazardous waste

Handler accessibility indicator: Transferred to the program or state equivalent.

**Handler Activities Summary:**

U.S. importer of hazardous waste: Unknown

Map ID  
Direction  
Distance  
Distance (ft.)  
Elevation

MAP FINDINGS

**C & J COLLISION SERVICE (Continued)**

EDR ID Number  
EPA ID Number

**1000108173**

Mixed waste (haz. and radioactive): Unknown  
Recycler of hazardous waste: No  
Transporter of hazardous waste: No  
Treater, storer or disposer of HW: No  
Underground injection activity: No  
On-site burner exemption: Unknown  
Furnace exemption: Unknown  
Used oil fuel burner: No  
Used oil processor: No  
User oil refiner: No  
Used oil fuel marketer to burner: No  
Used oil Specification marketer: No  
Used oil transfer facility: No  
Used oil transporter: No  
Off-site waste receiver: Commercial status unknown

**Historical Generators:**

Date form received by agency: 07/08/1999  
Facility name: C & J COLLISION SERVICE INC  
Classification: Not a generator, verified

Date form received by agency: 03/04/1988  
Facility name: C & J COLLISION SERVICE INC  
Classification: Small Quantity Generator

Violation Status: No violations found

**AJ237**  
**South**  
**1/4-1/2**  
**1834 ft.**

**154-158 NORTH 7TH ST/BKLY**  
**154-158 NORTH 7TH STREET**  
**BROOKLYN, NY**

**LTANKS** **S104275561**  
**HIST LTANKS** **N/A**

**Site 1 of 3 in cluster AJ**

**Relative:**  
**Higher**

**Actual:**  
**33 ft.**

**LTANKS:**

Site ID: 219940  
Spill Date: 01/16/90  
Facility Addr2: Not reported  
Facility ID: 8909928  
Program Number: 8909928  
SWIS: 2401  
Region of Spill: 2  
Investigator: BKFALVEY  
Referred To: Not reported  
Reported to Dept: 01/16/90  
CID: 14  
Spill Cause: Tank Test Failure  
Water Affected: Not reported  
Spill Source: Commercial/Industrial  
Spill Notifier: Tank Tester  
Cleanup Ceased: / /  
Cleanup Meets Standard: False  
Last Inspection: / /  
Recommended Penalty: Penalty Not Recommended  
UST Involvement: False  
Spill Class: Known release with minimal potential for fire or hazard. DEC Response.  
Willing Responsible Party. Corrective action taken.  
Spill Closed Dt: / /  
Remediation Phase: 1

Map ID  
Direction  
Distance  
Distance (ft.)  
Elevation

MAP FINDINGS

154-158 NORTH 7TH ST/BKLY (Continued)

EDR ID Number  
EPA ID Number

Database(s)

S104275561

Date Entered In Computer: 01/23/90  
Spill Record Last Update: 09/22/06  
Spille Namer: Not reported  
Spiller Company: Not reported  
Spiller Phone: (718) 388-9360  
Spiller Extention: Not reported  
Spiller Address: Not reported  
Spiller City,St,Zip: ZZ  
Spiller County: 001  
Spiller Contact: Not reported  
Spiller Phone: Not reported  
Spiller Extention: Not reported  
DEC Region: 2  
Program Number: 8909928  
DER Facility ID: 181901  
Site ID: 219940  
Operable Unit ID: 936938  
Operable Unit: 01  
Material ID: 443066  
Material Code: 0001  
Material Name: #2 Fuel Oil  
Case No.: Not reported  
Material FA: Petroleum  
Quantity: -1.00  
Units: Not reported  
Recovered: 0.00  
Resource Affected: Groundwater  
Oxygenate: False  
Site ID: 219940  
Spill Tank Test: 1536688  
Tank Number: Not reported  
Tank Size: 0  
Test Method: 00  
Leak Rate: 0.00  
Gross Fail: Not reported  
Modified By: Spills  
Last Modified: 10/01/04  
Test Method: Unknown  
DEC Memo: Start DECRemark - 8909928 Tank test failure. PBS file shows tank in service, but next tank tes due prior to the date of this spill. PBS registration expired in 2000. Need to follow up. 9/22/06 left message for attorney found on deed to contactWilliamsburgh Square LLC (new owner as of 2003). address:154 N. 7th St., Brooklyn 11211. deed had no individual's name (only corporation).  
bf END DECRemark - 8909928  
Remarks: Start CallerRemark - 8909928 3K TANK FAILED PETRO TITE WITH A LEAK RATE OF -.161GPH. END CallerRemark - 8909928

HIST LTANKS:

Region of Spill: 2  
Spill Number: 8909928  
Investigator: SIGONA  
Caller Name: Not reported  
Caller Agency: Not reported  
Caller Phone: Not reported  
Caller Extension: Not reported  
Notifier Name: Not reported  
Notifier Agency: Not reported

Map ID  
Direction  
Distance  
Distance (ft.)  
Elevation

MAP FINDINGS

154-158 NORTH 7TH ST/BKLY (Continued)

EDR ID Number  
EPA ID Number

Database(s)

S104275561

Notifier Phone: Not reported  
Notifier Extension: Not reported  
Spill Date: 01/16/1990  
Spill Time: 15:45  
Reported to Department Date: 01/16/90  
Reported to Department Time: 16:22  
SWIS: 61  
Spiller Contact: Not reported  
Spiller Phone: Not reported  
Spiller Extension: Not reported  
Spiller Name: Not reported  
Spiller Address: Not reported  
Spiller City,St,Zip: Not reported  
Facility Contact: Not reported  
Facility Phone: (718) 388-9360  
Facility Extension: Not reported  
Spill Cause: Tank Test Failure  
Resource Affectd: Groundwater  
Water Affected: Not reported  
Spill Source: Other Commercial/Industrial  
Spill Notifier: Tank Tester  
PBS Number: Not reported  
Cleanup Ceased: / /  
Cleanup Meets Standard: False  
Last Inspection: / /  
Recommended Penalty: Penalty Not Recommended  
Spiller Cleanup Date: / /  
Enforcement Date: / /  
Investigation Complete: / /  
UST Involvement: False  
Spill Class: Known release with minimal potential for fire or hazard. DEC Response.  
Willing Responsible Party. Corrective action taken.  
Spill Closed Dt: / /  
Date Region Sent Summary to Central Office: / /  
Corrective Action Plan Submitted: / /  
Date Spill Entered In Computer Data File: 01/23/90  
Time Spill Entered In Computer Data File: Not reported  
Spill Record Last Update: 11/15/94  
Is Updated: False  
PBS Number: Not reported  
Tank Number: Not reported  
Tank Size: 0  
Test Method: Not reported  
Leak Rate Failed Tank: 0.00  
Gross Leak Rate: Not reported  
Material Class Type: Petroleum  
Quantity Spilled: -1  
Unkonwn Quantity Spilled: False  
Units: Not reported  
Quantity Recovered: 0  
Unkonwn Quantity Recovered: False  
Material: #2 FUEL OIL  
Class Type: #2 FUEL OIL  
Times Material Entry In File: 24464  
CAS Number: Not reported  
Last Date: 19941207  
DEC Remarks: Not reported

Map ID  
Direction  
Distance  
Distance (ft.)  
Elevation

MAP FINDINGS

154-158 NORTH 7TH ST/BKLY (Continued)

EDR ID Number  
EPA ID Number

Database(s)

S104275561

Spill Cause: 3K TANK FAILED PETRO TITE WITH A LEAK RATE OF -.161GPH.

AJ238  
South  
1/4-1/2  
1834 ft.

SERVICE PLATING CO LTD  
154 N 7TH ST  
BROOKLYN, NY 11211

Relative:  
Higher

Site 2 of 3 in cluster AJ

Actual:  
33 ft.

FINDS:

Other Pertinent Environmental Activity Identified at Site

FINDS  
UST  
CERC-NFRAP  
NY MANIFEST  
HIST UST  
LIENS 2  
RCRA-NonGen  
CT MANIFEST

1000432493  
NYD001384072

AFS (Aerometric Information Retrieval System (AIRS) Facility Subsystem) replaces the former Compliance Data System (CDS), the National Emission Data System (NEDS), and the Storage and Retrieval of Aerometric Data (SAROAD). AFS is the national repository for information concerning airborne pollution in the United States. AFS is used to track emissions and compliance data from industrial plants. AFS data are utilized by states to prepare State Implementation Plans to comply with regulatory programs and by EPA as an input for the estimation of total national emissions. AFS is undergoing a major redesign to support facility operating permits required under Title V of the Clean Air Act.

NCDB (National Compliance Data Base) supports implementation of the Federal Insecticide, Fungicide, and Rodenticide Act (FIFRA) and the Toxic Substances Control Act (TSCA). The system tracks inspections in regions and states with cooperative agreements, enforcement actions, and settlements.

FIS (New York - Facility Information System) is New York's Department of Environmental Conservation (DEC) information system for tracking environmental facility information found across the State.

RCRAInfo is a national information system that supports the Resource Conservation and Recovery Act (RCRA) program through the tracking of events and activities related to facilities that generate, transport, and treat, store, or dispose of hazardous waste. RCRAInfo allows RCRA program staff to track the notification, permit, compliance, and corrective action activities required under RCRA.

UST:

UST:

Facility Id: 2-479748  
Region: STATE  
Expiration Date: 02/01/00  
Renewal Date: / /  
Total Capacity: 3000  
Facility Type: Not reported  
Mailing Company: ALL PLATING CORPORATION  
Mailing Title: Not reported  
Mailing Contact: RUBEN A. MIRENSKY  
Mailing Address: 154 NORTH 7TH STREET  
Mailing Address 2: Not reported

Map ID  
Direction  
Distance  
Distance (ft.)  
Elevation

MAP FINDINGS

**SERVICE PLATING CO LTD (Continued)**

EDR ID Number  
EPA ID Number

Database(s)

**1000432493**

Mailing City: BROOKLYN  
Mailing State: NY  
Mailing Zip Code: 11211  
Mailing Phone No: (718) 388-9360  
Mailing Email: Not reported  
Owner Title: Not reported  
Owner Name: Not reported  
Owner Address: 154 NORTH 7TH STREET  
Owner Address 2: Not reported  
Owner State: NY  
Owner Zip Code: 11211  
Owner Phone: (718) 388-9360  
Owner Company: 154 NORTH 7TH STREET R. E. CORPORATION  
Emergency Contact: RUBEN A. MINERNISKY  
Emergency Phone: (516) 538-0423  
Operator: RUBEN A. MINERNISKY  
Operator Phone: (718) 388-9360  
Owner City: BROOKLYN  
Owner Sub Type: Corporate or Commercial  
UTM X: 588019.64505  
UTM Y: 4507965.37721  
Site Type Name: Manufacturing (Other than Chemical)/Processing  
Site Type Status: Active  
Comments: 9/22/06 there is an oopen spill case at this site (#8909928). bf

Program Type: PBS

Tank Number: 001  
Tank Location Name: Underground  
Tank Status: In Service  
Tank Model: Not reported  
Pipe Model: Not reported  
Active Status: Active  
Install Date: / /  
Capacity Gallons: 3000  
Material Name: #2 Fuel Oil  
Percentage: 100.00  
Tank Type Name: Steel/Carbon Steel/Iron  
Tank Internal Protection: None  
Tank Internal Protection 1: None  
Tank Internal Protection 2: Not reported  
Pipe Location Name: No Piping  
Pipe Type Name: Steel/Carbon Steel/Iron  
Pipe External Protection 1: None  
Pipe External Protection 2: Not reported  
Tank Secondary Containment 1: None  
Tank Secondary Containment 2: Not reported  
Pipe Secondary Containment: Not reported  
Tank Leak Detection 1: None  
Tank Leak Detection 2: Not reported  
Pipe Leak Detection 1: Exempt Suction Piping  
Pipe Leak Detection 2: Not reported  
Type Of Overfill Prevention 1: Product Level Gauge (A/G)  
Type Of Overfill Prevention 2: Not reported  
Dispenser Method: Suction  
Spill Prevention: Not reported  
Tightness Test Method: Unknown



Map ID  
Direction  
Distance  
Distance (ft.)  
Elevation

MAP FINDINGS

**SERVICE PLATING CO LTD (Continued)**

EDR ID Number  
EPA ID Number

**1000432493**

Date Tested: / /  
Next Test Date: 12/27/87  
Date Tank Closed: / /

**CERC-NFRAP:**

Site ID: 0204153  
Federal Facility: Not a Federal Facility  
NPL Status: Not on the NPL  
Non NPL Status: Removal Only Site (No Site Assessment Work Needed)

Site Description: NYC Dept. of Environmental Protection responded to odor complaints, issued notice letters to which there was no action by the owner. The site which is non-operational, contains acids, cyanides in open vats, tanks, etc. Preliminary assessment indicates site is removal eligible. Site is being archived with approval of removal program (see J. Witkowski email 04/11/05).

**CERCLIS-NFRAP Assessment History:**

Action: Notice Letters Issued  
Date Started: Not reported  
Date Completed: 06/25/1998  
Priority Level: Not reported

Action: REMOVAL ASSESSMENT  
Date Started: 02/18/1998  
Date Completed: 08/10/1998  
Priority Level: Not reported

Action: REMOVAL NEGOTIATIONS  
Date Started: 06/25/1998  
Date Completed: 08/21/1998  
Priority Level: Not reported

Action: Public Notice Published  
Date Started: Not reported  
Date Completed: 10/13/1998  
Priority Level: Not reported

Action: REMOVAL  
Date Started: 08/26/1998  
Date Completed: 11/04/1998  
Priority Level: Cleaned up

Action: NON-NATIONAL PRIORITIES LIST POTENTIALLY RESPONSIBLE PARTY SEARCH  
Date Started: 03/24/1998  
Date Completed: 09/27/2001  
Priority Level: Search Complete, No Viable PRPs

Action: LIEN ON POTENTIALLY RESPONSIBLE PARTY PROPERTY  
Date Started: Not reported  
Date Completed: 11/04/2001  
Priority Level: Not reported

Action: ADMINISTRATIVE RECORDS  
Date Started: 10/13/1998  
Date Completed: 03/07/2005  
Priority Level: Admin Record Compiled for a Removal Event

Map ID  
Direction  
Distance  
Distance (ft.)  
Elevation

MAP FINDINGS

**SERVICE PLATING CO LTD (Continued)**

EDR ID Number  
EPA ID Number

Database(s)

**1000432493**

Action: ARCHIVE SITE  
Date Started: Not reported  
Date Completed: 04/11/2005  
Priority Level: Not reported

**NY MANIFEST:**

Document ID: PAE6261636  
Manifest Status: Completed copy  
Trans1 State ID: PAAH0317  
Trans2 State ID: Not reported  
Generator Ship Date: 970106  
Trans1 Recv Date: 970106  
Trans2 Recv Date: Not reported  
TSD Site Recv Date: 970106  
Part A Recv Date: 970122  
Part B Recv Date: 970122  
Generator EPA ID: NYD001384072  
Trans1 EPA ID: PAD982661381  
Trans2 EPA ID: Not reported  
TSDF ID: PAD085690592  
Waste Code: F009 - UNKNOWN  
Quantity: 00050  
Units: G - Gallons (liquids only)\* (8.3 pounds)  
Number of Containers: 001  
Container Type: DF - Fiberboard or plastic drums (glass)  
Handling Method: B Incineration, heat recovery, burning.  
Specific Gravity: 100  
Waste Code: Not reported  
Quantity: 00500  
Units: G - Gallons (liquids only)\* (8.3 pounds)  
Number of Containers: 010  
Container Type: DM - Metal drums, barrels  
Handling Method: B Incineration, heat recovery, burning.  
Specific Gravity: 100  
Year: 97  
Manifest Tracking Num: Not reported  
Import Ind: Not reported  
Export Ind: Not reported  
Discr Quantity Ind: Not reported  
Discr Type Ind: Not reported  
Discr Residue Ind: Not reported  
Discr Partial Reject Ind: Not reported  
Discr Full Reject Ind: Not reported  
Manifest Ref Num: Not reported  
Alt Fac RCRA Id: Not reported  
Alt Fac Sign Date: Not reported  
Mgmt Method Type Code: Not reported  
EPA ID: NYD001384072  
Facility Name: SERVICE PLATING CO LTD  
Facility Address: 154 NORTH 7TH STREET  
Facility City: BROOKLYN  
Facility Address 2: Not reported  
Country: USA  
County: KI  
Mailing Name: SERVICE PLATING CO LTD  
Mailing Contact: FRED ACCINELLIAL  
Mailing Address: 154 NORTH 7TH STREET

Map ID  
Direction  
Distance  
Distance (ft.)  
Elevation    Site

MAP FINDINGS

Database(s)  
EDR ID Number  
EPA ID Number

**SERVICE PLATING CO LTD (Continued)**

**1000432493**

Mailing Address 2: Not reported  
Mailing City: BROOKLYN  
Mailing State: NY  
Mailing Zip: Not reported  
Mailing Zip4: Not reported  
Mailing Country: USA  
Mailing Phone: 718-388-9360

Document ID: MIA7123394  
Manifest Status: Not reported  
Trans1 State ID: NJD054126164  
Trans2 State ID: Not reported  
Generator Ship Date: 10/21/1998  
Trans1 Recv Date: 10/21/1998  
Trans2 Recv Date: Not reported  
TSD Site Recv Date: 10/27/1998  
Part A Recv Date: Not reported  
Part B Recv Date: Not reported  
Generator EPA ID: NYD001384072  
Trans1 EPA ID: MID000724831  
Trans2 EPA ID: Not reported  
TSD ID: Not reported  
Waste Code: F007 - PLATING BATH SOL FM ELECTROPLATING OPER  
Quantity: 00020  
Units: Y - Cubic yards\* (.85 tons)  
Number of Containers: 001  
Container Type: CM - Metal boxes, cases, roll-offs  
Handling Method: L Landfill.  
Specific Gravity: 01.00  
Year: 98  
Manifest Tracking Num: Not reported  
Import Ind: Not reported  
Export Ind: Not reported  
Discr Quantity Ind: Not reported  
Discr Type Ind: Not reported  
Discr Residue Ind: Not reported  
Discr Partial Reject Ind: Not reported  
Discr Full Reject Ind: Not reported  
Manifest Ref Num: Not reported  
Alt Fac RCRA Id: Not reported  
Alt Fac Sign Date: Not reported  
Mgmt Method Type Code: Not reported  
EPA ID: NYD001384072  
Facility Name: SERVICE PLATING CO LTD  
Facility Address: 154 NORTH 7TH STREET  
Facility City: BROOKLYN  
Facility Address 2: Not reported  
Country: USA  
County: KI  
Mailing Name: SERVICE PLATING CO LTD  
Mailing Contact: FRED ACCINELLIAL  
Mailing Address: 154 NORTH 7TH STREET  
Mailing Address 2: Not reported  
Mailing City: BROOKLYN  
Mailing State: NY  
Mailing Zip: Not reported  
Mailing Zip4: Not reported

Map ID  
Direction  
Distance  
Distance (ft.)  
Elevation

MAP FINDINGS

**SERVICE PLATING CO LTD (Continued)**

EDR ID Number  
EPA ID Number

Database(s)

**1000432493**

Mailing Country: USA  
Mailing Phone: 718-388-9360

Document ID: MIA7123395  
Manifest Status: Not reported  
Trans1 State ID: NJD054126164  
Trans2 State ID: Not reported  
Generator Ship Date: 10/26/1998  
Trans1 Recv Date: 10/26/1998  
Trans2 Recv Date: Not reported  
TSD Site Recv Date: 11/05/1998  
Part A Recv Date: Not reported  
Part B Recv Date: Not reported  
Generator EPA ID: NYD001384072  
Trans1 EPA ID: MID000724831  
Trans2 EPA ID: Not reported  
TSD ID: Not reported  
Waste Code: D006 - CADMIUM 1.0 MG/L TCLP  
Quantity: 00020  
Units: Y - Cubic yards\* (.85 tons)  
Number of Containers: 001  
Container Type: CM - Metal boxes, cases, roll-offs  
Handling Method: T Chemical, physical, or biological treatment.  
Specific Gravity: 01.00  
Year: 98  
Manifest Tracking Num: Not reported  
Import Ind: Not reported  
Export Ind: Not reported  
Discr Quantity Ind: Not reported  
Discr Type Ind: Not reported  
Discr Residue Ind: Not reported  
Discr Partial Reject Ind: Not reported  
Discr Full Reject Ind: Not reported  
Manifest Ref Num: Not reported  
Alt Fac RCRA Id: Not reported  
Alt Fac Sign Date: Not reported  
Mgmt Method Type Code: Not reported  
EPA ID: NYD001384072  
Facility Name: SERVICE PLATING CO LTD  
Facility Address: 154 NORTH 7TH STREET  
Facility City: BROOKLYN  
Facility Address 2: Not reported  
Country: USA  
County: KI  
Mailing Name: SERVICE PLATING CO LTD  
Mailing Contact: FRED ACCINELLIAL  
Mailing Address: 154 NORTH 7TH STREET  
Mailing Address 2: Not reported  
Mailing City: BROOKLYN  
Mailing State: NY  
Mailing Zip: Not reported  
Mailing Zip4: Not reported  
Mailing Country: USA  
Mailing Phone: 718-388-9360

Document ID: MIA7123396  
Manifest Status: Not reported

Map ID  
Direction  
Distance  
Distance (ft.)  
Elevation

MAP FINDINGS

**SERVICE PLATING CO LTD (Continued)**

EDR ID Number  
EPA ID Number

Database(s)

**1000432493**

Trans1 State ID: NJD054126164  
Trans2 State ID: Not reported  
Generator Ship Date: 10/30/1998  
Trans1 Recv Date: 10/30/1998  
Trans2 Recv Date: Not reported  
TSD Site Recv Date: 11/05/1998  
Part A Recv Date: Not reported  
Part B Recv Date: Not reported  
Generator EPA ID: NYD001384072  
Trans1 EPA ID: MID000724831  
Trans2 EPA ID: Not reported  
TSDF ID: AC747GNJ  
Waste Code: D006 - CADMIUM 1.0 MG/L TCLP  
Quantity: 00030  
Units: Y - Cubic yards\* (.85 tons)  
Number of Containers: 001  
Container Type: CM - Metal boxes, cases, roll-offs  
Handling Method: B Incineration, heat recovery, burning.  
Specific Gravity: 01.00  
Year: 98  
Manifest Tracking Num: Not reported  
Import Ind: Not reported  
Export Ind: Not reported  
Discr Quantity Ind: Not reported  
Discr Type Ind: Not reported  
Discr Residue Ind: Not reported  
Discr Partial Reject Ind: Not reported  
Discr Full Reject Ind: Not reported  
Manifest Ref Num: Not reported  
Alt Fac RCRA Id: Not reported  
Alt Fac Sign Date: Not reported  
Mgmt Method Type Code: Not reported  
EPA ID: NYD001384072  
Facility Name: SERVICE PLATING CO LTD  
Facility Address: 154 NORTH 7TH STREET  
Facility City: BROOKLYN  
Facility Address 2: Not reported  
Country: USA  
County: KI  
Mailing Name: SERVICE PLATING CO LTD  
Mailing Contact: FRED ACCINELLIAL  
Mailing Address: 154 NORTH 7TH STREET  
Mailing Address 2: Not reported  
Mailing City: BROOKLYN  
Mailing State: NY  
Mailing Zip: Not reported  
Mailing Zip4: Not reported  
Mailing Country: USA  
Mailing Phone: 718-388-9360  
  
Document ID: MIA7123397  
Manifest Status: Not reported  
Trans1 State ID: NJD054126164  
Trans2 State ID: Not reported  
Generator Ship Date: 11/02/1998  
Trans1 Recv Date: 11/02/1998  
Trans2 Recv Date: Not reported

Map ID  
Direction  
Distance  
Distance (ft.)  
Elevation    Site

MAP FINDINGS

Database(s)  
EDR ID Number  
EPA ID Number

**SERVICE PLATING CO LTD (Continued)**

**1000432493**

TSD Site Recv Date: 11/05/1998  
Part A Recv Date: Not reported  
Part B Recv Date: Not reported  
Generator EPA ID: NYD001384072  
Trans1 EPA ID: MID000724831  
Trans2 EPA ID: Not reported  
TSD ID: Not reported  
Waste Code: D006 - CADMIUM 1.0 MG/L TCLP  
Quantity: 00020  
Units: Y - Cubic yards\* (.85 tons)  
Number of Containers: 001  
Container Type: CM - Metal boxes, cases, roll-offs  
Handling Method: B Incineration, heat recovery, burning.  
Specific Gravity: 01.00  
Year: 98  
Manifest Tracking Num: Not reported  
Import Ind: Not reported  
Export Ind: Not reported  
Discr Quantity Ind: Not reported  
Discr Type Ind: Not reported  
Discr Residue Ind: Not reported  
Discr Partial Reject Ind: Not reported  
Discr Full Reject Ind: Not reported  
Manifest Ref Num: Not reported  
Alt Fac RCRA Id: Not reported  
Alt Fac Sign Date: Not reported  
Mgmt Method Type Code: Not reported  
EPA ID: NYD001384072  
Facility Name: SERVICE PLATING CO LTD  
Facility Address: 154 NORTH 7TH STREET  
Facility City: BROOKLYN  
Facility Address 2: Not reported  
Country: USA  
County: KI  
Mailing Name: SERVICE PLATING CO LTD  
Mailing Contact: FRED ACCINELLIAL  
Mailing Address: 154 NORTH 7TH STREET  
Mailing Address 2: Not reported  
Mailing City: BROOKLYN  
Mailing State: NY  
Mailing Zip: Not reported  
Mailing Zip4: Not reported  
Mailing Country: USA  
Mailing Phone: 718-388-9360  
  
Document ID: MIA7123398  
Manifest Status: Not reported  
Trans1 State ID: NJD054126164  
Trans2 State ID: Not reported  
Generator Ship Date: 10/28/1998  
Trans1 Recv Date: 10/28/1998  
Trans2 Recv Date: Not reported  
TSD Site Recv Date: 11/10/1998  
Part A Recv Date: Not reported  
Part B Recv Date: Not reported  
Generator EPA ID: NYD001384072  
Trans1 EPA ID: MID000724831

Map ID  
Direction  
Distance  
Distance (ft.)  
Elevation

MAP FINDINGS

**SERVICE PLATING CO LTD (Continued)**

EDR ID Number  
EPA ID Number

Database(s)

**1000432493**

Trans2 EPA ID: Not reported  
TSDF ID: Not reported  
Waste Code: F007 - PLATING BATH SOL FM ELECTROPLATING OPER  
Quantity: 00020  
Units: Y - Cubic yards\* (.85 tons)  
Number of Containers: 001  
Container Type: CM - Metal boxes, cases, roll-offs  
Handling Method: B Incineration, heat recovery, burning.  
Specific Gravity: 01.00  
Year: 98  
Manifest Tracking Num: Not reported  
Import Ind: Not reported  
Export Ind: Not reported  
Discr Quantity Ind: Not reported  
Discr Type Ind: Not reported  
Discr Residue Ind: Not reported  
Discr Partial Reject Ind: Not reported  
Discr Full Reject Ind: Not reported  
Manifest Ref Num: Not reported  
Alt Fac RCRA Id: Not reported  
Alt Fac Sign Date: Not reported  
Mgmt Method Type Code: Not reported  
EPA ID: NYD001384072  
Facility Name: SERVICE PLATING CO LTD  
Facility Address: 154 NORTH 7TH STREET  
Facility City: BROOKLYN  
Facility Address 2: Not reported  
Country: USA  
County: KI  
Mailing Name: SERVICE PLATING CO LTD  
Mailing Contact: FRED ACCINELLIAL  
Mailing Address: 154 NORTH 7TH STREET  
Mailing Address 2: Not reported  
Mailing City: BROOKLYN  
Mailing State: NY  
Mailing Zip: Not reported  
Mailing Zip4: Not reported  
Mailing Country: USA  
Mailing Phone: 718-388-9360  
  
Document ID: ALA0068623  
Manifest Status: Not reported  
Trans1 State ID: NJD986607380  
Trans2 State ID: Not reported  
Generator Ship Date: 10/27/1998  
Trans1 Recv Date: 10/27/1998  
Trans2 Recv Date: Not reported  
TSD Site Recv Date: 11/03/1998  
Part A Recv Date: Not reported  
Part B Recv Date: Not reported  
Generator EPA ID: NYD001384072  
Trans1 EPA ID: ALD981020894  
Trans2 EPA ID: Not reported  
TSDF ID: AA998BNJ  
Waste Code: D001 - NON-LISTED IGNITABLE WASTES  
Quantity: 00010  
Units: G - Gallons (liquids only)\* (8.3 pounds)

Map ID  
Direction  
Distance  
Distance (ft.)  
Elevation    Site

MAP FINDINGS

Database(s)  
EDR ID Number  
EPA ID Number

**SERVICE PLATING CO LTD (Continued)**

**1000432493**

Number of Containers: 001  
Container Type: DM - Metal drums, barrels  
Handling Method: T Chemical, physical, or biological treatment.  
Specific Gravity: 01.00  
Year: 98  
Manifest Tracking Num: Not reported  
Import Ind: Not reported  
Export Ind: Not reported  
Discr Quantity Ind: Not reported  
Discr Type Ind: Not reported  
Discr Residue Ind: Not reported  
Discr Partial Reject Ind: Not reported  
Discr Full Reject Ind: Not reported  
Manifest Ref Num: Not reported  
Alt Fac RCRA Id: Not reported  
Alt Fac Sign Date: Not reported  
Mgmt Method Type Code: Not reported  
EPA ID: NYD001384072  
Facility Name: SERVICE PLATING CO LTD  
Facility Address: 154 NORTH 7TH STREET  
Facility City: BROOKLYN  
Facility Address 2: Not reported  
Country: USA  
County: KI  
Mailing Name: SERVICE PLATING CO LTD  
Mailing Contact: FRED ACCINELLIAL  
Mailing Address: 154 NORTH 7TH STREET  
Mailing Address 2: Not reported  
Mailing City: BROOKLYN  
Mailing State: NY  
Mailing Zip: Not reported  
Mailing Zip4: Not reported  
Mailing Country: USA  
Mailing Phone: 718-388-9360  
  
Document ID: ALA0067513  
Manifest Status: Not reported  
Trans1 State ID: NJD986607380  
Trans2 State ID: Not reported  
Generator Ship Date: 10/14/1998  
Trans1 Recv Date: 10/14/1998  
Trans2 Recv Date: Not reported  
TSD Site Recv Date: 10/20/1998  
Part A Recv Date: Not reported  
Part B Recv Date: Not reported  
Generator EPA ID: NYD001384072  
Trans1 EPA ID: ALD981020894  
Trans2 EPA ID: Not reported  
TSD ID: NYJA334  
Waste Code: D002 - NON-LISTED CORROSIVE WASTES  
Quantity: 00110  
Units: G - Gallons (liquids only)\* (8.3 pounds)  
Number of Containers: 002  
Container Type: DM - Metal drums, barrels  
Handling Method: T Chemical, physical, or biological treatment.  
Specific Gravity: 01.00  
Waste Code: D001 - NON-LISTED IGNITABLE WASTES



Map ID  
Direction  
Distance  
Distance (ft.)  
Elevation    Site

MAP FINDINGS

Database(s)  
EDR ID Number  
EPA ID Number

**SERVICE PLATING CO LTD (Continued)**

**1000432493**

Quantity: 00055  
Units: G - Gallons (liquids only)\* (8.3 pounds)  
Number of Containers: 001  
Container Type: DF - Fiberboard or plastic drums (glass)  
Handling Method: T Chemical, physical, or biological treatment.  
Specific Gravity: 01.00  
Waste Code: D002 - NON-LISTED CORROSIVE WASTES  
Quantity: 00083  
Units: P - Pounds  
Number of Containers: 001  
Container Type: DM - Metal drums, barrels  
Handling Method: T Chemical, physical, or biological treatment.  
Specific Gravity: 01.00  
Waste Code: D001 - NON-LISTED IGNITABLE WASTES  
Quantity: 00275  
Units: G - Gallons (liquids only)\* (8.3 pounds)  
Number of Containers: 005  
Container Type: DM - Metal drums, barrels  
Handling Method: B Incineration, heat recovery, burning.  
Specific Gravity: 01.00  
Year: 98  
Manifest Tracking Num: Not reported  
Import Ind: Not reported  
Export Ind: Not reported  
Discr Quantity Ind: Not reported  
Discr Type Ind: Not reported  
Discr Residue Ind: Not reported  
Discr Partial Reject Ind: Not reported  
Discr Full Reject Ind: Not reported  
Manifest Ref Num: Not reported  
Alt Fac RCRA Id: Not reported  
Alt Fac Sign Date: Not reported  
Mgmt Method Type Code: Not reported  
EPA ID: NYD001384072  
Facility Name: SERVICE PLATING CO LTD  
Facility Address: 154 NORTH 7TH STREET  
Facility City: BROOKLYN  
Facility Address 2: Not reported  
Country: USA  
County: KI  
Mailing Name: SERVICE PLATING CO LTD  
Mailing Contact: FRED ACCINELLIAL  
Mailing Address: 154 NORTH 7TH STREET  
Mailing Address 2: Not reported  
Mailing City: BROOKLYN  
Mailing State: NY  
Mailing Zip: Not reported  
Mailing Zip4: Not reported  
Mailing Country: USA  
Mailing Phone: 718-388-9360  
  
Document ID: ALA0070460  
Manifest Status: Not reported  
Trans1 State ID: NJD986607380  
Trans2 State ID: Not reported  
Generator Ship Date: 10/14/1998  
Trans1 Recv Date: 10/14/1998

Map ID  
Direction  
Distance  
Distance (ft.)  
Elevation    Site

MAP FINDINGS

Database(s)  
EDR ID Number  
EPA ID Number

**SERVICE PLATING CO LTD (Continued)**

**1000432493**

Trans2 Recv Date: Not reported  
TSD Site Recv Date: 10/20/1998  
Part A Recv Date: Not reported  
Part B Recv Date: Not reported  
Generator EPA ID: NYD001384072  
Trans1 EPA ID: ALD981020894  
Trans2 EPA ID: Not reported  
TSD ID: NYJA334  
Waste Code: D001 - NON-LISTED IGNITABLE WASTES  
Quantity: 00055  
Units: G - Gallons (liquids only)\* (8.3 pounds)  
Number of Containers: 001  
Container Type: DM - Metal drums, barrels  
Handling Method: B Incineration, heat recovery, burning.  
Specific Gravity: 01.00  
Waste Code: D005 - BARIUM 100.0 MG/L TCLP  
Quantity: 00005  
Units: G - Gallons (liquids only)\* (8.3 pounds)  
Number of Containers: 001  
Container Type: DF - Fiberboard or plastic drums (glass)  
Handling Method: B Incineration, heat recovery, burning.  
Specific Gravity: 01.00  
Year: 98  
Manifest Tracking Num: Not reported  
Import Ind: Not reported  
Export Ind: Not reported  
Discr Quantity Ind: Not reported  
Discr Type Ind: Not reported  
Discr Residue Ind: Not reported  
Discr Partial Reject Ind: Not reported  
Discr Full Reject Ind: Not reported  
Manifest Ref Num: Not reported  
Alt Fac RCRA Id: Not reported  
Alt Fac Sign Date: Not reported  
Mgmt Method Type Code: Not reported  
EPA ID: NYD001384072  
Facility Name: SERVICE PLATING CO LTD  
Facility Address: 154 NORTH 7TH STREET  
Facility City: BROOKLYN  
Facility Address 2: Not reported  
Country: USA  
County: KI  
Mailing Name: SERVICE PLATING CO LTD  
Mailing Contact: FRED ACCINELLIAL  
Mailing Address: 154 NORTH 7TH STREET  
Mailing Address 2: Not reported  
Mailing City: BROOKLYN  
Mailing State: NY  
Mailing Zip: Not reported  
Mailing Zip4: Not reported  
Mailing Country: USA  
Mailing Phone: 718-388-9360  
  
Document ID: NJA2960228  
Manifest Status: Not reported  
Trans1 State ID: NJD071629976  
Trans2 State ID: Not reported

Map ID  
Direction  
Distance  
Distance (ft.)  
Elevation

MAP FINDINGS

**SERVICE PLATING CO LTD (Continued)**

EDR ID Number  
EPA ID Number

Database(s)

**1000432493**

Generator Ship Date: 10/13/1998  
Trans1 Recv Date: 10/13/1998  
Trans2 Recv Date: Not reported  
TSD Site Recv Date: 10/13/1998  
Part A Recv Date: Not reported  
Part B Recv Date: Not reported  
Generator EPA ID: NYD001384072  
Trans1 EPA ID: NJD002385730  
Trans2 EPA ID: Not reported  
TSDF ID: 03217  
Waste Code: D002 - NON-LISTED CORROSIVE WASTES  
Quantity: 00340  
Units: G - Gallons (liquids only)\* (8.3 pounds)  
Number of Containers: 001  
Container Type: TT - Cargo tank, tank trucks  
Handling Method: T Chemical, physical, or biological treatment.  
Specific Gravity: 01.00  
Year: 98  
Manifest Tracking Num: Not reported  
Import Ind: Not reported  
Export Ind: Not reported  
Discr Quantity Ind: Not reported  
Discr Type Ind: Not reported  
Discr Residue Ind: Not reported  
Discr Partial Reject Ind: Not reported  
Discr Full Reject Ind: Not reported  
Manifest Ref Num: Not reported  
Alt Fac RCRA Id: Not reported  
Alt Fac Sign Date: Not reported  
Mgmt Method Type Code: Not reported  
EPA ID: NYD001384072  
Facility Name: SERVICE PLATING CO LTD  
Facility Address: 154 NORTH 7TH STREET  
Facility City: BROOKLYN  
Facility Address 2: Not reported  
Country: USA  
County: KI  
Mailing Name: SERVICE PLATING CO LTD  
Mailing Contact: FRED ACCINELLIAL  
Mailing Address: 154 NORTH 7TH STREET  
Mailing Address 2: Not reported  
Mailing City: BROOKLYN  
Mailing State: NY  
Mailing Zip: Not reported  
Mailing Zip4: Not reported  
Mailing Country: USA  
Mailing Phone: 718-388-9360  
  
Document ID: NJA2960229  
Manifest Status: Not reported  
Trans1 State ID: NJD071629976  
Trans2 State ID: Not reported  
Generator Ship Date: 10/14/1998  
Trans1 Recv Date: 10/14/1998  
Trans2 Recv Date: Not reported  
TSD Site Recv Date: 10/14/1998  
Part A Recv Date: Not reported

Map ID  
Direction  
Distance  
Distance (ft.)  
Elevation

MAP FINDINGS

**SERVICE PLATING CO LTD (Continued)**

EDR ID Number  
EPA ID Number

Database(s)

**1000432493**

Part B Recv Date: Not reported  
Generator EPA ID: NYD001384072  
Trans1 EPA ID: NJD002385730  
Trans2 EPA ID: Not reported  
TSD ID: 03217  
Waste Code: D002 - NON-LISTED CORROSIVE WASTES  
Quantity: 00186  
Units: G - Gallons (liquids only)\* (8.3 pounds)  
Number of Containers: 001  
Container Type: TT - Cargo tank, tank trucks  
Handling Method: T Chemical, physical, or biological treatment.  
Specific Gravity: 01.00  
Year: 98  
Manifest Tracking Num: Not reported  
Import Ind: Not reported  
Export Ind: Not reported  
Discr Quantity Ind: Not reported  
Discr Type Ind: Not reported  
Discr Residue Ind: Not reported  
Discr Partial Reject Ind: Not reported  
Discr Full Reject Ind: Not reported  
Manifest Ref Num: Not reported  
Alt Fac RCRA Id: Not reported  
Alt Fac Sign Date: Not reported  
Mgmt Method Type Code: Not reported  
EPA ID: NYD001384072  
Facility Name: SERVICE PLATING CO LTD  
Facility Address: 154 NORTH 7TH STREET  
Facility City: BROOKLYN  
Facility Address 2: Not reported  
Country: USA  
County: KI  
Mailing Name: SERVICE PLATING CO LTD  
Mailing Contact: FRED ACCINELLIAL  
Mailing Address: 154 NORTH 7TH STREET  
Mailing Address 2: Not reported  
Mailing City: BROOKLYN  
Mailing State: NY  
Mailing Zip: Not reported  
Mailing Zip4: Not reported  
Mailing Country: USA  
Mailing Phone: 718-388-9360  
  
Document ID: NJA2960230  
Manifest Status: Not reported  
Trans1 State ID: NJD071629976  
Trans2 State ID: Not reported  
Generator Ship Date: 10/14/1998  
Trans1 Recv Date: 10/14/1998  
Trans2 Recv Date: Not reported  
TSD Site Recv Date: 10/14/1998  
Part A Recv Date: Not reported  
Part B Recv Date: Not reported  
Generator EPA ID: NYD001384072  
Trans1 EPA ID: NJD002385730  
Trans2 EPA ID: Not reported  
TSD ID: 03217

Map ID  
Direction  
Distance  
Distance (ft.)  
Elevation

MAP FINDINGS

**SERVICE PLATING CO LTD (Continued)**

EDR ID Number  
EPA ID Number

Database(s)

**1000432493**

Waste Code: F007 - PLATING BATH SOL FM ELECTROPLATING OPER  
Quantity: 00833  
Units: G - Gallons (liquids only)\* (8.3 pounds)  
Number of Containers: 001  
Container Type: TT - Cargo tank, tank trucks  
Handling Method: T Chemical, physical, or biological treatment.  
Specific Gravity: 01.00  
Year: 98  
Manifest Tracking Num: Not reported  
Import Ind: Not reported  
Export Ind: Not reported  
Discr Quantity Ind: Not reported  
Discr Type Ind: Not reported  
Discr Residue Ind: Not reported  
Discr Partial Reject Ind: Not reported  
Discr Full Reject Ind: Not reported  
Manifest Ref Num: Not reported  
Alt Fac RCRA Id: Not reported  
Alt Fac Sign Date: Not reported  
Mgmt Method Type Code: Not reported  
EPA ID: NYD001384072  
Facility Name: SERVICE PLATING CO LTD  
Facility Address: 154 NORTH 7TH STREET  
Facility City: BROOKLYN  
Facility Address 2: Not reported  
Country: USA  
County: KI  
Mailing Name: SERVICE PLATING CO LTD  
Mailing Contact: FRED ACCINELLIAL  
Mailing Address: 154 NORTH 7TH STREET  
Mailing Address 2: Not reported  
Mailing City: BROOKLYN  
Mailing State: NY  
Mailing Zip: Not reported  
Mailing Zip4: Not reported  
Mailing Country: USA  
Mailing Phone: 718-388-9360

Document ID: NJA2960238  
Manifest Status: Not reported  
Trans1 State ID: PAR000035949  
Trans2 State ID: Not reported  
Generator Ship Date: 11/02/1998  
Trans1 Recv Date: 11/02/1998  
Trans2 Recv Date: Not reported  
TSD Site Recv Date: 11/02/1998  
Part A Recv Date: Not reported  
Part B Recv Date: Not reported  
Generator EPA ID: NYD001384072  
Trans1 EPA ID: NJD002385730  
Trans2 EPA ID: Not reported  
TSD ID: 50134  
Waste Code: D007 - CHROMIUM 5.0 MG/L TCLP  
Quantity: 01081  
Units: G - Gallons (liquids only)\* (8.3 pounds)  
Number of Containers: 001  
Container Type: TT - Cargo tank, tank trucks

Map ID  
Direction  
Distance  
Distance (ft.)  
Elevation    Site

MAP FINDINGS

Database(s)  
EDR ID Number  
EPA ID Number

**SERVICE PLATING CO LTD (Continued)**

**1000432493**

Handling Method: T Chemical, physical, or biological treatment.  
Specific Gravity: 01.00  
Year: 98  
Manifest Tracking Num: Not reported  
Import Ind: Not reported  
Export Ind: Not reported  
Discr Quantity Ind: Not reported  
Discr Type Ind: Not reported  
Discr Residue Ind: Not reported  
Discr Partial Reject Ind: Not reported  
Discr Full Reject Ind: Not reported  
Manifest Ref Num: Not reported  
Alt Fac RCRA Id: Not reported  
Alt Fac Sign Date: Not reported  
Mgmt Method Type Code: Not reported  
EPA ID: NYD001384072  
Facility Name: SERVICE PLATING CO LTD  
Facility Address: 154 NORTH 7TH STREET  
Facility City: BROOKLYN  
Facility Address 2: Not reported  
Country: USA  
County: KI  
Mailing Name: SERVICE PLATING CO LTD  
Mailing Contact: FRED ACCINELLIAL  
Mailing Address: 154 NORTH 7TH STREET  
Mailing Address 2: Not reported  
Mailing City: BROOKLYN  
Mailing State: NY  
Mailing Zip: Not reported  
Mailing Zip4: Not reported  
Mailing Country: USA  
Mailing Phone: 718-388-9360  
  
Document ID: MIA7151249  
Manifest Status: Not reported  
Trans1 State ID: NJD054126164  
Trans2 State ID: Not reported  
Generator Ship Date: 10/13/1998  
Trans1 Recv Date: 10/13/1998  
Trans2 Recv Date: Not reported  
TSD Site Recv Date: 10/27/1998  
Part A Recv Date: Not reported  
Part B Recv Date: Not reported  
Generator EPA ID: NYD001384072  
Trans1 EPA ID: MID000724831  
Trans2 EPA ID: Not reported  
TSDF ID: AC747GNJ  
Waste Code: F007 - PLATING BATH SOL FM ELECTROPLATING OPER  
Quantity: 00020  
Units: Y - Cubic yards\* (.85 tons)  
Number of Containers: 001  
Container Type: CM - Metal boxes, cases, roll-offs  
Handling Method: L Landfill.  
Specific Gravity: 01.00  
Year: 98  
Manifest Tracking Num: Not reported  
Import Ind: Not reported

Map ID  
Direction  
Distance  
Distance (ft.)  
Elevation

MAP FINDINGS

**SERVICE PLATING CO LTD (Continued)**

EDR ID Number  
EPA ID Number

Database(s)

**1000432493**

Export Ind:	Not reported
Discr Quantity Ind:	Not reported
Discr Type Ind:	Not reported
Discr Residue Ind:	Not reported
Discr Partial Reject Ind:	Not reported
Discr Full Reject Ind:	Not reported
Manifest Ref Num:	Not reported
Alt Fac RCRA Id:	Not reported
Alt Fac Sign Date:	Not reported
Mgmt Method Type Code:	Not reported
EPA ID:	NYD001384072
Facility Name:	SERVICE PLATING CO LTD
Facility Address:	154 NORTH 7TH STREET
Facility City:	BROOKLYN
Facility Address 2:	Not reported
Country:	USA
County:	KI
Mailing Name:	SERVICE PLATING CO LTD
Mailing Contact:	FRED ACCINELLIAL
Mailing Address:	154 NORTH 7TH STREET
Mailing Address 2:	Not reported
Mailing City:	BROOKLYN
Mailing State:	NY
Mailing Zip:	Not reported
Mailing Zip4:	Not reported
Mailing Country:	USA
Mailing Phone:	718-388-9360
Document ID:	NYB7125786
Manifest Status:	Completed after the designated time period for a TSDF to get a copy to the DEC
Trans1 State ID:	PC4339NY
Trans2 State ID:	Not reported
Generator Ship Date:	961216
Trans1 Recv Date:	961216
Trans2 Recv Date:	Not reported
TSD Site Recv Date:	961216
Part A Recv Date:	970108
Part B Recv Date:	970109
Generator EPA ID:	NYD001384072
Trans1 EPA ID:	NYD049178296
Trans2 EPA ID:	Not reported
TSDF ID:	NYD049178296
Waste Code:	D002 - NON-LISTED CORROSIVE WASTES
Quantity:	06400
Units:	P - Pounds
Number of Containers:	016
Container Type:	DF - Fiberboard or plastic drums (glass)
Handling Method:	T Chemical, physical, or biological treatment.
Specific Gravity:	100
Year:	96
Manifest Tracking Num:	Not reported
Import Ind:	Not reported
Export Ind:	Not reported
Discr Quantity Ind:	Not reported
Discr Type Ind:	Not reported
Discr Residue Ind:	Not reported
Discr Partial Reject Ind:	Not reported

Map ID  
Direction  
Distance  
Distance (ft.)  
Elevation

MAP FINDINGS

**SERVICE PLATING CO LTD (Continued)**

EDR ID Number  
EPA ID Number

Database(s)

**1000432493**

Discr Full Reject Ind: Not reported  
Manifest Ref Num: Not reported  
Alt Fac RCRA Id: Not reported  
Alt Fac Sign Date: Not reported  
Mgmt Method Type Code: Not reported  
EPA ID: NYD001384072  
Facility Name: SERVICE PLATING CO LTD  
Facility Address: 154 NORTH 7TH STREET  
Facility City: BROOKLYN  
Facility Address 2: Not reported  
Country: USA  
County: KI  
Mailing Name: SERVICE PLATING CO LTD  
Mailing Contact: FRED ACCINELLIAL  
Mailing Address: 154 NORTH 7TH STREET  
Mailing Address 2: Not reported  
Mailing City: BROOKLYN  
Mailing State: NY  
Mailing Zip: Not reported  
Mailing Zip4: Not reported  
Mailing Country: USA  
Mailing Phone: 718-388-9360

**HIST UST:**

PBS Number: 2-479748  
SPDES Number: Not reported  
Emergency Contact: RUBEN A. MINERNSKY  
Emergency Telephone: (516) 538-0423  
Operator: RUBEN A. MINERNSKY  
Operator Telephone: (718) 388-9360  
Owner Name: 154 NORTH 7TH STREET R. E. CORPORATION  
Owner Address: 154 NORTH 7TH STREET  
Owner City,St,Zip: BROOKLYN, NY 11211  
Owner Telephone: (718) 388-9360  
Owner Type: Corporate/Commercial  
Owner Subtype: Not reported  
Mailing Name: ALL PLATING CORPORATION  
Mailing Address: 154 NORTH 7TH STREET  
Mailing Address 2: Not reported  
Mailing City,St,Zip: BROOKLYN, NY 11211  
Mailing Contact: RUBEN A. MIRENSKY  
Mailing Telephone: (718) 388-9360  
Owner Mark: First Owner  
Facility Status: 1 - Active PBS facility, i.e. total capacity of the PBS tanks is greater than 1,100 gallons, regardless if Subpart 360-14 tanks exist or not at the facility.  
Facility Addr2: Not reported  
SWIS ID: 6101  
Old PBS Number: Not reported  
Facility Type: MANUFACTURING  
Inspected Date: Not reported  
Inspector: Not reported  
Inspection Result: Not reported  
Federal ID: Not reported  
Certification Flag: False  
Certification Date: 01/30/1995  
Expiration Date: 02/01/2000



Map ID  
Direction  
Distance  
Distance (ft.)  
Elevation

MAP FINDINGS

**SERVICE PLATING CO LTD (Continued)**

EDR ID Number  
EPA ID Number

Database(s)

**1000432493**

Renew Flag: False  
Renewal Date: Not reported  
Total Capacity: 3000  
FAMT: True  
Facility Screen: No Missing Data  
Owner Screen: No Missing Data  
Tank Screen: No Missing Data  
Dead Letter: False  
CBS Number: Not reported  
Town or City: NEW YORK CITY  
County Code: 61  
Town or City: 01  
Region: 2  
  
Tank Id: 001  
Tank Location: UNDERGROUND  
Tank Status: In Service  
Install Date: Not reported  
Capacity (gals): 3000  
Product Stored: NOS 1,2, OR 4 FUEL OIL  
Tank Type: Steel/carbon steel  
Tank Internal: None  
Tank External: None  
Pipe Location: None  
Pipe Type: STEEL/IRON  
Pipe Internal: None  
Pipe External: None  
Second Containment: None  
Leak Detection: None  
Overfill Prot: Product Level Gauge  
Dispenser: Suction  
Date Tested: Not reported  
Next Test Date: 12/27/1987  
Missing Data for Tank: No Missing Data  
Date Closed: Not reported  
Test Method: Not reported  
Deleted: False  
Updated: True  
Lat/long: Not reported

LIENS 2:  
Facility name: ALL PLATING CORP.  
Facility address: 154 NORTH 7TH STREET  
BROOKLYN, NY 11211  
EPA ID: NYD001384072  
Action: LP001 - Lien on PRP property  
Start date: Not reported  
Complete date: 11/04/2001  
Notice date: Not reported  
Enforcement date: Not reported  
Reardon date: Not reported  
Statutes: Not reported

RCRA-NonGen:  
Date form received by agency: 01/01/2006  
Facility name: SERVICE PLATING CO LTD

Map ID  
Direction  
Distance  
Distance (ft.)  
Elevation

MAP FINDINGS

**SERVICE PLATING CO LTD (Continued)**

EDR ID Number  
EPA ID Number

**1000432493**

Facility address: 154 N 7TH ST  
BROOKLYN, NY 112112920  
EPA ID: NYD001384072  
Mailing address: N 7TH ST  
BROOKLYN, NY 11211  
Contact: -  
Contact address: N 7TH ST  
BROOKLYN, NY 11211  
Contact country: US  
Contact telephone: Not reported  
Contact email: Not reported  
EPA Region: 02  
Land type: Facility is not located on Indian land. Additional information is not known.  
Classification: Non-Generator  
Description: Handler: Non-Generators do not presently generate hazardous waste

Handler accessibility indicator: Transferred to the program or state equivalent.

**Handler Activities Summary:**

U.S. importer of hazardous waste: Unknown  
Mixed waste (haz. and radioactive): Unknown  
Recycler of hazardous waste: No  
Transporter of hazardous waste: No  
Treater, storer or disposer of HW: No  
Underground injection activity: No  
On-site burner exemption: Unknown  
Furnace exemption: Unknown  
Used oil fuel burner: No  
Used oil processor: No  
Used oil refiner: No  
Used oil fuel marketer to burner: No  
Used oil Specification marketer: No  
Used oil transfer facility: No  
Used oil transporter: No  
Off-site waste receiver: Commercial status unknown

**Historical Generators:**

Date form received by agency: 07/08/1999  
Facility name: SERVICE PLATING CO LTD  
Classification: Not a generator, verified

Date form received by agency: 11/10/1980  
Facility name: SERVICE PLATING CO LTD  
Classification: Small Quantity Generator

Violation Status: No violations found

**Evaluation Action Summary:**

Evaluation date: 12/07/1992  
Evaluation: COMPLIANCE EVALUATION INSPECTION ON-SITE  
Area of violation: Not reported  
Date achieved compliance: Not reported  
Evaluation lead agency: EPA

**CT MANIFEST:**

Manifest No: Not reported  
Waste Occurrence: Not reported

Map ID  
Direction  
Distance  
Distance (ft.)  
Elevation    Site

MAP FINDINGS

Database(s)  
EDR ID Number  
EPA ID Number

**SERVICE PLATING CO LTD (Continued)**

**1000432493**

UNNA: Not reported  
Hazard Class: Not reported  
US Dot Description: Not reported  
No of Containers: Not reported  
Container Type: Not reported  
Quantity: Not reported  
Weight/Volume: Not reported  
Additional Description: Not reported  
Handling Code: Not reported  
Date Record Was Last Modified: Not reported  
DEO Who Last Modified Record: Not reported  
Manifest No: Not reported  
Waste Occurence: Not reported  
EPA Waste Code: Not reported  
Recycled Waste?: Not reported  
Date Record Was Last Modified: Not reported  
DEO Who Last Modified Record: Not reported  
Year: 1998  
Manifest ID: CTF0535724  
TSDF EPA ID: CTD000604488  
TSDF Name: CLEAN HARBORS OF CONNECTICUT, INC.  
TSDF Address: 51 BRODERICK RD  
TSDF City,St,Zip: BRISTOL, CT 06010  
TSDF Country: USA  
TSDF Telephone: Not reported  
Transport Date: 10/20/98  
Transporter EPA ID: NJD071629976  
Transporter Name: S-J TRANSPORTATION CO  
Transporter Country: USA  
Transporter Phone: Not reported  
Trans 2 Date: / /  
Trans 2 EPA ID: Not reported  
Trans 2 Name: Not reported  
Trans 2 Address: Not reported  
Trans 2 City,St,Zip: CT  
Trans 2 Country: USA  
Trans 2 Phone: Not reported  
Generator EPA ID: NYD001384072  
Generator Phone: 7329066908  
Generator Address: Not reported  
Generator City,State,Zip: Not reported  
Generator Country: Not reported  
Special Handling: Not reported  
Discrepancies: No  
Date Shipped: 10/20/98  
Date Received: 10/20/98  
Last modified date: 04/26/04  
Last modified by: IG  
Comments: Not reported

Map ID  
Direction  
Distance  
Distance (ft.)  
Elevation

MAP FINDINGS

Site

Database(s)

EDR ID Number  
EPA ID Number

**AK239**  
**NE**  
**1/4-1/2**  
**1879 ft.**

**PUBLIC SCHOOL 31 (OLD)-BROOKLYN**  
**75 MESEROLE AVE**  
**BROOKLYN, NY 11222**

**AST** **A100178457**  
**N/A**

**Relative:**  
**Higher**

**Site 1 of 2 in cluster AK**

AST:

**Actual:**  
**13 ft.**

AST:

Region: STATE  
Facility Id: 2-606277  
UTM X: 588330.65612  
UTM Y: 4508899.66506  
Expiration Date: 07/11/11  
Renewal Date: / /  
Total Capacity: 6000  
Facility Type: Not reported  
Site Type Name: School  
Site Type Status: Active  
Mailing Company: NYC DEPARTMENT OF EDUCATION  
Mailing Title: Not reported  
Mailing Contact: JAMES A. MERLO  
Mailing Address: FIELD OPERATIONS-FUEL DIVISION  
Mailing Address 2: 44-36 VERNON BLVD.  
Mailing City: LONG ISLAND CITY  
Mailing State: NY  
Mailing Zip Code: 11101  
Mailing Phone No: (718) 349-5738  
Mailing Email: JMERLO@SCHOOLS.NYC.GOV  
Owner Title: MANAGER, FUEL DIVISION  
Owner Name: JAMES A. MERLO  
Owner Address: 44-36 VERNON BLVD.  
Owner Address 2: Not reported  
Owner State: NY  
Owner Zip Code: 11101  
Owner Phone: (718) 349-5738  
Owner Company: NYC DEPARTMENT OF EDUCATION  
Emergency Contact: SCHOOL SAFETY  
Emergency Phone: (718) 935-3300  
Operator: PLANT OPERATION  
Operator Phone: (718) 349-5400  
Owner City: LONG ISLAND CITY  
Owner Sub Type: Local Government  
Program Type: PBS

Tank Number: 001  
Tank Location Name: Aboveground on crib, rack, or cradle  
Tank Status: In Service  
Tank Model: Not reported  
Pipe Model: Not reported  
Active Status: Active  
Install Date: 01/01/00  
Capacity Gallons: 6000  
Material Name: #2 Fuel Oil  
Percentage: 100.00  
Tank Type Name: Steel/Carbon Steel/Iron  
Tank Internal Protection: None  
Tank Internal Protection 1: Painted/Asphalt Coating  
Tank Internal Protection 2: Not reported  
Pipe Location Name: Aboveground

Map ID  
Direction  
Distance  
Distance (ft.)  
Elevation

MAP FINDINGS

**PUBLIC SCHOOL 31 (OLD)-BROOKLYN (Continued)**

EDR ID Number  
EPA ID Number

Database(s)

**A100178457**

Pipe Type Name: Steel/Carbon Steel/Iron  
Pipe External Protection 1: Painted/Asphalt Coating  
Pipe External Protection 2: Not reported  
Tank Secondary Containment 1: Vault (w/access)  
Tank Secondary Containment 2: Not reported  
Pipe Secondary Containment: None  
Tank Leak Detection 1: None  
Tank Leak Detection 2: Not reported  
Pipe Leak Detection 1: None  
Pipe Leak Detection 2: Not reported  
Type Of Overfill Prevention 1: High Level Alarm  
Type Of Overfill Prevention 2: Product Level Gauge (A/G)  
Dispenser Method: Suction  
Spill Prevention: None  
Tightness Test Method: Testing Not Required  
Date Tested: / /  
Next Test Date: / /  
Date Tank Closed: / /

**AK240  
NE  
1/4-1/2  
1879 ft.**

**NYC BD OF ED - PUBLIC SCHOOL 31K  
75 MESEROLE AVE  
BROOKLYN, NY 11222**

**FINDS 1004762108  
NY MANIFEST NYR000093617  
RCRA-NonGen**

**Site 2 of 2 in cluster AK**

**Relative:  
Higher**

**FINDS:**  
Other Pertinent Environmental Activity Identified at Site

**Actual:  
13 ft.**

RCRAInfo is a national information system that supports the Resource Conservation and Recovery Act (RCRA) program through the tracking of events and activities related to facilities that generate, transport, and treat, store, or dispose of hazardous waste. RCRAInfo allows RCRA program staff to track the notification, permit, compliance, and corrective action activities required under RCRA.

ICIS (Integrated Compliance Information System) is the Integrated Compliance Information System and provides a database that, when complete, will contain integrated Enforcement and Compliance information across most of EPA's programs. The vision for ICIS is to replace EPA's independent databases that contain Enforcement data with a single repository for that information. Currently, ICIS contains all Federal Administrative and Judicial enforcement actions. This information is maintained in ICIS by EPA in the Regional offices and its Headquarters. A future release of ICIS will replace the Permit Compliance System (PCS) which supports the NPDES and will integrate that information with Federal actions already in the system. ICIS also has the capability to track other activities occurring in the Region that support Compliance and Enforcement programs. These include; Incident Tracking, Compliance Assistance, and Compliance Monitoring.

**NY MANIFEST:**

Document ID: NYB9515016  
Manifest Status: Not reported  
Trans1 State ID: NY0000291823  
Trans2 State ID: PAD146714878  
Generator Ship Date: 05/09/2001

Map ID  
Direction  
Distance  
Distance (ft.)  
Elevation

MAP FINDINGS

NYC BD OF ED - PUBLIC SCHOOL 31K (Continued)

EDR ID Number  
EPA ID Number

Database(s)

1004762108

Trans1 Recv Date: 05/09/2001  
Trans2 Recv Date: 05/10/2001  
TSD Site Recv Date: 05/11/2001  
Part A Recv Date: Not reported  
Part B Recv Date: Not reported  
Generator EPA ID: NYR000093617  
Trans1 EPA ID: NYD049836679  
Trans2 EPA ID: Not reported  
TSDF ID: 1A375  
Waste Code: D008 - LEAD 5.0 MG/L TCLP  
Quantity: 00500  
Units: P - Pounds  
Number of Containers: 001  
Container Type: DM - Metal drums, barrels  
Handling Method: T Chemical, physical, or biological treatment.  
Specific Gravity: 01.00  
Year: 01  
Manifest Tracking Num: Not reported  
Import Ind: Not reported  
Export Ind: Not reported  
Discr Quantity Ind: Not reported  
Discr Type Ind: Not reported  
Discr Residue Ind: Not reported  
Discr Partial Reject Ind: Not reported  
Discr Full Reject Ind: Not reported  
Manifest Ref Num: Not reported  
Alt Fac RCRA Id: Not reported  
Alt Fac Sign Date: Not reported  
Mgmt Method Type Code: Not reported  
EPA ID: NYR000093617  
Facility Name: NYC BOARD OF EDUCATION  
Facility Address: 75 MESSEROLE AVE  
Facility City: BROOKLYN  
Facility Address 2: Not reported  
Country: USA  
County: KI  
Mailing Name: NYC BOARD OF EDUCATION  
Mailing Contact: NYC BOARD OF EDUCATION  
Mailing Address: 75 MESSEROLE AVE  
Mailing Address 2: Not reported  
Mailing City: BROOKLYN  
Mailing State: NY  
Mailing Zip: Not reported  
Mailing Zip4: Not reported  
Mailing Country: USA  
Mailing Phone: 718-617-0771

RCRA-NonGen:

Date form received by agency: 01/01/2006  
Facility name: NYC BD OF ED - PUBLIC SCHOOL 31K  
Facility address: 75 MESEROLE AVE  
BROOKLYN, NY 11222  
EPA ID: NYR000093617  
Mailing address: MESEROLE AVE  
BROOKLYN, NY 11222  
Contact: ROBERT - CANN  
Contact address: MESEROLE AVE

Map ID  
Direction  
Distance  
Distance (ft.)  
Elevation

MAP FINDINGS

NYC BD OF ED - PUBLIC SCHOOL 31K (Continued)

EDR ID Number  
EPA ID Number

Database(s)

1004762108

Brooklyn, NY 11222  
Contact country: US  
Contact telephone: (718) 383-1154  
Contact email: Not reported  
EPA Region: 02  
Classification: Non-Generator  
Description: Handler: Non-Generators do not presently generate hazardous waste

Owner/Operator Summary:

Owner/operator name: NEW YORK CITY BOARD OF EDUCATION  
Owner/operator address: 28-11 QUEENS PLZ N  
LONG ISLAND CITY, NY 11101  
Owner/operator country: Not reported  
Owner/operator telephone: (718) 391-6902  
Legal status: Municipal  
Owner/Operator Type: Owner  
Owner/Op start date: 01/01/0001  
Owner/Op end date: Not reported

Handler accessibility indicator: Transferred to the program or state equivalent.

Handler Activities Summary:

U.S. importer of hazardous waste: Unknown  
Mixed waste (haz. and radioactive): Unknown  
Recycler of hazardous waste: No  
Transporter of hazardous waste: No  
Treater, storer or disposer of HW: No  
Underground injection activity: No  
On-site burner exemption: Unknown  
Furnace exemption: Unknown  
Used oil fuel burner: No  
Used oil processor: No  
Used oil refiner: No  
Used oil fuel marketer to burner: No  
Used oil Specification marketer: No  
Used oil transfer facility: No  
Used oil transporter: No  
Off-site waste receiver: Commercial status unknown

Historical Generators:

Date form received by agency: 01/31/2001  
Facility name: NYC BD OF ED - PUBLIC SCHOOL 31K  
Classification: Small Quantity Generator

Hazardous Waste Summary:

Waste code: D008  
Waste name: LEAD

Violation Status: No violations found

Map ID  
Direction  
Distance  
Distance (ft.)  
Elevation

MAP FINDINGS

Site Database(s) EDR ID Number  
EPA ID Number

**AL241**  
**SE**  
**1/4-1/2**  
**1908 ft.**

**432 DRIGGS AVENUE CORP**  
**181 N 11TH ST**  
**BROOKLYN, NY 11211**

**RCRA-LQG** **1010327931**  
**NYR000140699**

**Site 1 of 2 in cluster AL**

**Relative:**  
**Higher**

RCRA-LQG:

**Actual:**  
**14 ft.**

Date form received by agency: 07/25/2006  
Facility name: 432 DRIGGS AVENUE CORP  
Facility address: 181 N 11TH ST  
BROOKLYN, NY 11211  
EPA ID: NYR000140699  
Mailing address: DRIGGS AVE  
BROOKLYN, NY 11211  
Contact: DAVID MOSKOVITZ  
Contact address: DRIGGS AVE  
BROOKLYN, NY 11211  
Contact country: Not reported  
Contact telephone: (732) 886-0008  
Contact email: Not reported  
EPA Region: 02  
Classification: Large Quantity Generator  
Description: Handler: generates 1,000 kg or more of hazardous waste during any calendar month; or generates more than 1 kg of acutely hazardous waste during any calendar month; or generates more than 100 kg of any residue or contaminated soil, waste or other debris resulting from the cleanup of a spill, into or on any land or water, of acutely hazardous waste during any calendar month; or generates 1 kg or less of acutely hazardous waste during any calendar month, and accumulates more than 1 kg of acutely hazardous waste at any time; or generates 100 kg or less of any residue or contaminated soil, waste or other debris resulting from the cleanup of a spill, into or on any land or water, of acutely hazardous waste during any calendar month, and accumulates more than 100 kg of that material at any time

**Owner/Operator Summary:**

Owner/operator name: DAVID MOSKOVITZ  
Owner/operator address: Not reported  
Not reported  
Owner/operator country: US  
Owner/operator telephone: Not reported  
Legal status: Private  
Owner/Operator Type: Owner  
Owner/Op start date: 06/01/1969  
Owner/Op end date: Not reported

Owner/operator name: DAVID MOSKOVITZ  
Owner/operator address: Not reported  
Not reported  
Owner/operator country: US  
Owner/operator telephone: Not reported  
Legal status: Private  
Owner/Operator Type: Operator  
Owner/Op start date: 06/01/1969  
Owner/Op end date: Not reported

**Handler Activities Summary:**

U.S. importer of hazardous waste: No



Map ID  
Direction  
Distance  
Distance (ft.)  
Elevation

MAP FINDINGS

**432 DRIGGS AVENUE CORP (Continued)**

EDR ID Number  
EPA ID Number

Database(s)

**1010327931**

Mixed waste (haz. and radioactive): No  
Recycler of hazardous waste: No  
Transporter of hazardous waste: No  
Treater, storer or disposer of HW: No  
Underground injection activity: No  
On-site burner exemption: No  
Furnace exemption: No  
Used oil fuel burner: No  
Used oil processor: No  
User oil refiner: No  
Used oil fuel marketer to burner: No  
Used oil Specification marketer: No  
Used oil transfer facility: No  
Used oil transporter: No  
Off-site waste receiver: Commercial status unknown

Historical Generators:

Date form received by agency: 07/24/2006  
Facility name: 432 DRIGGS AVENUE CORP  
Classification: Large Quantity Generator

Hazardous Waste Summary:

Waste code: D001  
Waste name: IGNITABLE HAZARDOUS WASTES ARE THOSE WASTES WHICH HAVE A FLASHPOINT OF LESS THAN 140 DEGREES FAHRENHEIT AS DETERMINED BY A PENSKEY-MARTENS CLOSED CUP FLASH POINT TESTER. ANOTHER METHOD OF DETERMINING THE FLASH POINT OF A WASTE IS TO REVIEW THE MATERIAL SAFETY DATA SHEET, WHICH CAN BE OBTAINED FROM THE MANUFACTURER OR DISTRIBUTOR OF THE MATERIAL. LACQUER THINNER IS AN EXAMPLE OF A COMMONLY USED SOLVENT WHICH WOULD BE CONSIDERED AS IGNITABLE HAZARDOUS WASTE.

Violation Status: No violations found

**AL242** **432 DRIGGS AVENUE CORP**  
**SE** **181 N 11TH ST**  
**1/4-1/2** **BROOKLYN, NY 11211**  
**1908 ft.**

**RCRA-LQG** **1010327932**  
**NYR000140699**

**Site 2 of 2 in cluster AL**

**Relative:**  
**Higher**

**RCRA-LQG:**

**Actual:**  
**14 ft.**

Date form received by agency: 07/25/2006  
Facility name: 432 DRIGGS AVENUE CORP  
Facility address: 181 N 11TH ST  
BROOKLYN, NY 11211  
EPA ID: NYR000140699  
Mailing address: DRIGGS AVE  
BROOKLYN, NY 11211  
Contact: DAVID MOSKOVITZ  
Contact address: DRIGGS AVE  
BROOKLYN, NY 11211  
Contact country: Not reported  
Contact telephone: (732) 886-0008  
Contact email: Not reported  
EPA Region: 02  
Classification: Large Quantity Generator  
Description: Handler: generates 1,000 kg or more of hazardous waste during any calendar month; or generates more than 1 kg of acutely hazardous waste during any calendar month; or generates more than 100 kg of any

Map ID  
Direction  
Distance  
Distance (ft.)  
Elevation    Site

MAP FINDINGS

EDR ID Number  
EPA ID Number  
Database(s)

**432 DRIGGS AVENUE CORP (Continued)**

**1010327932**

residue or contaminated soil, waste or other debris resulting from the cleanup of a spill, into or on any land or water, of acutely hazardous waste during any calendar month; or generates 1 kg or less of acutely hazardous waste during any calendar month, and accumulates more than 1 kg of acutely hazardous waste at any time; or generates 100 kg or less of any residue or contaminated soil, waste or other debris resulting from the cleanup of a spill, into or on any land or water, of acutely hazardous waste during any calendar month, and accumulates more than 100 kg of that material at any time

Owner/Operator Summary:

Owner/operator name: DAVID MOSKOVITZ  
Owner/operator address: Not reported  
Not reported  
Owner/operator country: US  
Owner/operator telephone: Not reported  
Legal status: Private  
Owner/Operator Type: Owner  
Owner/Op start date: 06/01/1969  
Owner/Op end date: Not reported

Owner/operator name: DAVID MOSKOVITZ  
Owner/operator address: Not reported  
Not reported  
Owner/operator country: US  
Owner/operator telephone: Not reported  
Legal status: Private  
Owner/Operator Type: Operator  
Owner/Op start date: 06/01/1969  
Owner/Op end date: Not reported

Handler Activities Summary:

U.S. importer of hazardous waste: No  
Mixed waste (haz. and radioactive): No  
Recycler of hazardous waste: No  
Transporter of hazardous waste: No  
Treater, storer or disposer of HW: No  
Underground injection activity: No  
On-site burner exemption: No  
Furnace exemption: No  
Used oil fuel burner: No  
Used oil processor: No  
Used oil refiner: No  
Used oil fuel marketer to burner: No  
Used oil Specification marketer: No  
Used oil transfer facility: No  
Used oil transporter: No  
Off-site waste receiver: Commercial status unknown

Historical Generators:

Date form received by agency: 07/24/2006  
Facility name: 432 DRIGGS AVENUE CORP  
Classification: Large Quantity Generator

Hazardous Waste Summary:

Map ID  
Direction  
Distance  
Distance (ft.)  
Elevation

MAP FINDINGS

432 DRIGGS AVENUE CORP (Continued)

EDR ID Number  
EPA ID Number

Database(s)

1010327932

Waste code: D001  
Waste name: IGNITABLE HAZARDOUS WASTES ARE THOSE WASTES WHICH HAVE A FLASHPOINT OF LESS THAN 140 DEGREES FAHRENHEIT AS DETERMINED BY A PENSKEY-MARTENS CLOSED CUP FLASH POINT TESTER. ANOTHER METHOD OF DETERMINING THE FLASH POINT OF A WASTE IS TO REVIEW THE MATERIAL SAFETY DATA SHEET, WHICH CAN BE OBTAINED FROM THE MANUFACTURER OR DISTRIBUTOR OF THE MATERIAL. LACQUER THINNER IS AN EXAMPLE OF A COMMONLY USED SOLVENT WHICH WOULD BE CONSIDERED AS IGNITABLE HAZARDOUS WASTE.

Violation Status: No violations found

AM243  
East  
1/4-1/2  
1908 ft.

51-55 NASSAU AVENUE  
51-55 NASSAU AVENUE  
BROOKLYN, NY 11222

UST U004077592  
N/A

Site 1 of 2 in cluster AM

Relative:  
Higher

UST:

Actual:  
13 ft.

UST:

Facility Id: 2-269069  
Region: STATE  
Expiration Date: 07/10/07  
Renewal Date: 03/06/02  
Total Capacity: 3000  
Facility Type: Not reported  
Mailing Company: MELISSA ETLIN  
Mailing Title: Not reported  
Mailing Contact: Not reported  
Mailing Address: 167 DIAMOND ST  
Mailing Address 2: Not reported  
Mailing City: BROOKLYN  
Mailing State: NY  
Mailing Zip Code: 11222  
Mailing Phone No: (718) 349-1484  
Mailing Email: Not reported  
Owner Title: Not reported  
Owner Name: Not reported  
Owner Address: 167 DIAMOND ST  
Owner Address 2: Not reported  
Owner State: NY  
Owner Zip Code: 11222  
Owner Phone: (718) 349-1484  
Owner Company: MELISSA ETLIN  
Emergency Contact: MELISSA ETLIN  
Emergency Phone: (718) 349-1484  
Operator: PERRY  
Operator Phone: (718) 388-2690  
Owner City: BROOKLYN  
Owner Sub Type: Corporate or Commercial  
UTM X: 588496.09381  
UTM Y: 4508537.03880  
Site Type Name: Other  
Site Type Status: Active  
Comments: Not reported

Program Type: PBS

Tank Number: 001

Map ID  
Direction  
Distance  
Distance (ft.)  
Elevation

MAP FINDINGS

51-55 NASSAU AVENUE (Continued)

EDR ID Number  
EPA ID Number

Database(s)

U004077592

Tank Location Name: Underground, vaulted, with access  
Tank Status: In Service  
Tank Model: Not reported  
Pipe Model: Not reported  
Active Status: Active  
Install Date: / /  
Capacity Gallons: 3000  
Material Name: #2 Fuel Oil  
Percentage: 100.00  
Tank Type Name: Steel/Carbon Steel/Iron  
Tank Internal Protection: None  
Tank Internal Protection 1: None  
Tank Internal Protection 2: Not reported  
Pipe Location Name: No Piping  
Pipe Type Name: Steel/Carbon Steel/Iron  
Pipe External Protection 1: None  
Pipe External Protection 2: Not reported  
Tank Secondary Containment 1: None  
Tank Secondary Containment 2: Not reported  
Pipe Secondary Containment: Not reported  
Tank Leak Detection 1: None  
Tank Leak Detection 2: Not reported  
Pipe Leak Detection 1: Exempt Suction Piping  
Pipe Leak Detection 2: Not reported  
Type Of Overfill Prevention 1: Product Level Gauge (A/G)  
Type Of Overfill Prevention 2: Not reported  
Dispenser Method: Suction  
Spill Prevention: Not reported  
Tightness Test Method: Testing Not Required  
Date Tested: / /  
Next Test Date: / /  
Date Tank Closed: / /

AM244  
East  
1/4-1/2  
1908 ft.

51-55 NASSAU AVENUE  
51-55 NASSAU AVENUE  
BKLYN, NY 11222

HIST UST U000400326  
N/A

Site 2 of 2 in cluster AM

Relative:  
Higher

HIST UST:

Actual:  
13 ft.

PBS Number: 2-269069  
SPDES Number: Not reported  
Emergency Contact: LAUREL SHUTE  
Emergency Telephone: (718) 782-3766  
Operator: TADASHI HASHINOTO  
Operator Telephone: (718) 782-3766  
Owner Name: MELISSA ETLIN  
Owner Address: 800 BURNT MILLS AVE  
Owner City,St,Zip: SILVER SPRING, MD 20901  
Owner Telephone: (301) 593-6421  
Owner Type: Corporate/Commercial  
Owner Subtype: Not reported  
Mailing Name: MELISSA ETLIN  
Mailing Address: 800 BURNT MILLS AVE  
Mailing Address 2: Not reported  
Mailing City,St,Zip: SILVER SPRING, MD 20901  
Mailing Contact: Not reported  
Mailing Telephone: (301) 593-6421

Map ID  
Direction  
Distance  
Distance (ft.)  
Elevation

MAP FINDINGS

51-55 NASSAU AVENUE (Continued)

EDR ID Number  
EPA ID Number

Database(s)

U000400326

Owner Mark:	First Owner
Facility Status:	1 - Active PBS facility, i.e. total capacity of the PBS tanks is greater than 1,100 gallons, regardless if Subpart 360-14 tanks exist or not at the facility.
Facility Addr2:	51 NASSAU AVENUE
SWIS ID:	6101
Old PBS Number:	Not reported
Facility Type:	OTHER
Inspected Date:	Not reported
Inspector:	Not reported
Inspection Result:	Not reported
Federal ID:	Not reported
Certification Flag:	False
Certification Date:	08/15/1997
Expiration Date:	07/10/2002
Renew Flag:	False
Renewal Date:	Not reported
Total Capacity:	3000
FAMT:	True
Facility Screen:	No Missing Data
Owner Screen:	No Missing Data
Tank Screen:	Minor Data Missing
Dead Letter:	False
CBS Number:	Not reported
Town or City:	NEW YORK CITY
County Code:	61
Town or City:	01
Region:	2
Tank Id:	001
Tank Location:	UNDERGROUND, VAULTED, WITH ACCESS
Tank Status:	In Service
Install Date:	Not reported
Capacity (gals):	3000
Product Stored:	NOS 1,2, OR 4 FUEL OIL
Tank Type:	Steel/carbon steel
Tank Internal:	Not reported
Tank External:	Not reported
Pipe Location:	Not reported
Pipe Type:	STEEL/IRON
Pipe Internal:	Not reported
Pipe External:	Not reported
Second Containment:	None
Leak Detection:	None
Overfill Prot:	Product Level Gauge
Dispenser:	Suction
Date Tested:	Not reported
Next Test Date:	Not reported
Missing Data for Tank:	Minor Data Missing
Date Closed:	Not reported
Test Method:	Not reported
Deleted:	False
Updated:	False
Lat/long:	Not reported

Map ID  
Direction  
Distance  
Distance (ft.)  
Elevation

MAP FINDINGS

Site

Database(s)

EDR ID Number  
EPA ID Number

245  
NNW  
1/4-1/2  
1912 ft.

V2306  
2-50 NOBLE STREET  
NEW YORK CITY, NY 11206

NY MANIFEST  
RCRA-NonGen

1007206901  
NYP004033171

Relative:  
Lower

Actual:  
1 ft.

NY MANIFEST:  
Document ID: NYE0218788  
Manifest Status: Not reported  
Trans1 State ID: NYD006982359  
Trans2 State ID: Not reported  
Generator Ship Date: 12/08/1998  
Trans1 Recv Date: 12/08/1998  
Trans2 Recv Date: Not reported  
TSD Site Recv Date: 12/09/1998  
Part A Recv Date: Not reported  
Part B Recv Date: Not reported  
Generator EPA ID: NYP004033171  
Trans1 EPA ID: NYD980593636  
Trans2 EPA ID: Not reported  
TSDF ID: 80416AB  
Waste Code: B002 - PETROLEUM OIL WITH 50 BUT < 500 PPM PCB  
Quantity: 02586  
Units: K - Kilograms (2.2 pounds)  
Number of Containers: 001  
Container Type: TT - Cargo tank, tank trucks  
Handling Method: T Chemical, physical, or biological treatment.  
Specific Gravity: 01.00  
Year: 98  
Manifest Tracking Num: Not reported  
Import Ind: Not reported  
Export Ind: Not reported  
Discr Quantity Ind: Not reported  
Discr Type Ind: Not reported  
Discr Residue Ind: Not reported  
Discr Partial Reject Ind: Not reported  
Discr Full Reject Ind: Not reported  
Manifest Ref Num: Not reported  
Alt Fac RCRA Id: Not reported  
Alt Fac Sign Date: Not reported  
Mgmt Method Type Code: Not reported  
EPA ID: NYP004033171  
Facility Name: CONSOLIDATED EDISON COMPANY OF NEW YORK  
Facility Address: MH39276-LEX AVE & 131ST ST  
Facility City: N/S  
Facility Address 2: Not reported  
Country: USA  
County: NE  
Mailing Name: CONSOLIDATED EDISON COMPANY OF NEW YORK  
Mailing Contact: FRANKLIN MURRAY  
Mailing Address: 4 IRVING PLACE RM 828  
Mailing Address 2: Not reported  
Mailing City: NEW YORK  
Mailing State: NY  
Mailing Zip: Not reported  
Mailing Zip4: Not reported  
Mailing Country: USA  
Mailing Phone: 212-460-2808

Document ID: NYE0216887

Map ID  
Direction  
Distance  
Distance (ft.)  
Elevation    Site

MAP FINDINGS

Database(s)  
EDR ID Number  
EPA ID Number

**V2306 (Continued)**

**1007206901**

Manifest Status: Not reported  
Trans1 State ID: NYD006982359  
Trans2 State ID: Not reported  
Generator Ship Date: 03/25/1999  
Trans1 Recv Date: 03/25/1999  
Trans2 Recv Date: Not reported  
TSD Site Recv Date: 03/26/1999  
Part A Recv Date: Not reported  
Part B Recv Date: Not reported  
Generator EPA ID: NYP004033171  
Trans1 EPA ID: NYD980593636  
Trans2 EPA ID: Not reported  
TSD ID: 31877AJ  
Waste Code: B002 - PETROLEUM OIL WITH 50 BUT < 500 PPM PCB  
Quantity: 01518  
Units: K - Kilograms (2.2 pounds)  
Number of Containers: 001  
Container Type: TT - Cargo tank, tank trucks  
Handling Method: T Chemical, physical, or biological treatment.  
Specific Gravity: 01.00  
Year: 99  
Manifest Tracking Num: Not reported  
Import Ind: Not reported  
Export Ind: Not reported  
Discr Quantity Ind: Not reported  
Discr Type Ind: Not reported  
Discr Residue Ind: Not reported  
Discr Partial Reject Ind: Not reported  
Discr Full Reject Ind: Not reported  
Manifest Ref Num: Not reported  
Alt Fac RCRA Id: Not reported  
Alt Fac Sign Date: Not reported  
Mgmt Method Type Code: Not reported  
EPA ID: NYP004033171  
Facility Name: CONSOLIDATED EDISON COMPANY OF NEW YORK  
Facility Address: MH39276-LEX AVE & 131ST ST  
Facility City: N/S  
Facility Address 2: Not reported  
Country: USA  
County: NE  
Mailing Name: CONSOLIDATED EDISON COMPANY OF NEW YORK  
Mailing Contact: FRANKLIN MURRAY  
Mailing Address: 4 IRVING PLACE RM 828  
Mailing Address 2: Not reported  
Mailing City: NEW YORK  
Mailing State: NY  
Mailing Zip: Not reported  
Mailing Zip4: Not reported  
Mailing Country: USA  
Mailing Phone: 212-460-2808

**RCRA-NonGen:**

Date form received by agency: 01/02/2001  
Facility name: V2306  
Facility address: 2-50 NOBLE STREET  
NEW YORK CITY, NY 11206  
EPA ID: NYP004033171

Map ID  
Direction  
Distance  
Distance (ft.)  
Elevation

MAP FINDINGS

V2306 (Continued)

EDR ID Number  
EPA ID Number

Database(s)

1007206901

Mailing address: CONSOLIDATED EDISON INC.  
4 IRVING PLACE -- ROOM 300  
NEW YORK, NY 10003  
Contact: ANTHONY - DRUMMINGS  
Contact address: CONSOLIDATED EDISON INC.  
NEW YORK, NY 10003  
Contact country: US  
Contact telephone: (212) 460-3770  
Contact email: Not reported  
EPA Region: 02  
Classification: Non-Generator  
Description: Handler: Non-Generators do not presently generate hazardous waste

Handler accessibility indicator: Transferred to the program or state equivalent.

Handler Activities Summary:

U.S. importer of hazardous waste: Unknown  
Mixed waste (haz. and radioactive): Unknown  
Recycler of hazardous waste: Unknown  
Transporter of hazardous waste: Unknown  
Treater, storer or disposer of HW: No  
Underground injection activity: Unknown  
On-site burner exemption: Unknown  
Furnace exemption: Unknown  
Used oil fuel burner: Unknown  
Used oil processor: Unknown  
User oil refiner: Unknown  
Used oil fuel marketer to burner: Unknown  
Used oil Specification marketer: Unknown  
Used oil transfer facility: Unknown  
Used oil transporter: Unknown  
Off-site waste receiver: Commercial status unknown

Historical Generators:

Date form received by agency: 01/01/2001  
Facility name: V2306  
Classification: Large Quantity Generator

Violation Status: No violations found

246  
South  
1/4-1/2  
1918 ft.  
RIZZO TRUCKING INC  
91 N 5TH ST  
BROOKLYN, NY 11211

UST  
HIST UST  
U000407567  
N/A

Relative:  
Higher

UST:

UST:

Actual:  
19 ft.

Facility Id: 2-002801  
Region: STATE  
Expiration Date: 10/23/02  
Renewal Date: 06/05/02  
Total Capacity: 0  
Facility Type: Not reported  
Mailing Company: RIZZO TRUCKING INC  
Mailing Title: Not reported  
Mailing Contact: Not reported  
Mailing Address: 91 N 5TH ST  
Mailing Address 2: Not reported



Map ID  
Direction  
Distance  
Distance (ft.)  
Elevation    Site

MAP FINDINGS

Database(s)  
EDR ID Number  
EPA ID Number

**RIZZO TRUCKING INC (Continued)**

**U000407567**

Mailing City: BROOKLYN  
Mailing State: NY  
Mailing Zip Code: 11211  
Mailing Phone No: (718) 388-6639  
Mailing Email: Not reported  
Owner Title: Not reported  
Owner Name: Not reported  
Owner Address: 91 N 5TH ST  
Owner Address 2: Not reported  
Owner State: NY  
Owner Zip Code: 11211  
Owner Phone: (718) 388-6639  
Owner Company: RIZZO TRUCKING INC  
Emergency Contact: BARNEY RIZZO  
Emergency Phone: (516) 825-0836  
Operator: RIZZO TRUCKING INC  
Operator Phone: (718) 388-6639  
Owner City: BROOKLYN  
Owner Sub Type: Corporate or Commercial  
UTM X: 587819.55700  
UTM Y: 4507925.26659  
Site Type Name: Trucking/Transportation/Fleet Operation  
Site Type Status: Unregulated  
Comments: Not reported

Program Type: PBS

Tank Number: 001  
Tank Location Name: Underground  
Tank Status: Closed - Removed  
Tank Model: Not reported  
Pipe Model: Not reported  
Active Status: Inactive  
Install Date: 11/01/75  
Capacity Gallons: 4000  
Material Name: Diesel  
Percentage: 100.00  
Tank Type Name: Steel/Carbon Steel/Iron  
Tank Internal Protection: None  
Tank Internal Protection 1: Retrofitted Sacrificial Anode  
Tank Internal Protection 2: Not reported  
Pipe Location Name: No Piping  
Pipe Type Name: No Piping  
Pipe External Protection 1: None  
Pipe External Protection 2: Not reported  
Tank Secondary Containment 1: Vault (w/o access)  
Tank Secondary Containment 2: Not reported  
Pipe Secondary Containment: Not reported  
Tank Leak Detection 1: Other  
Tank Leak Detection 2: Not reported  
Pipe Leak Detection 1: Not reported  
Pipe Leak Detection 2: Not reported  
Type Of Overfill Prevention 1: Product Level Gauge (A/G)  
Type Of Overfill Prevention 2: Not reported  
Dispenser Method: Suction  
Spill Prevention: Not reported  
Tightness Test Method: Missing Code in Old Data - Must be fixed

Map ID  
Direction  
Distance  
Distance (ft.)  
Elevation

MAP FINDINGS

**RIZZO TRUCKING INC (Continued)**

EDR ID Number  
EPA ID Number

Database(s)

**U000407567**

Date Tested: 10/01/96  
Next Test Date: / /  
Date Tank Closed: 07/24/02

**HIST UST:**

PBS Number: 2-002801  
SPDES Number: Not reported  
Emergency Contact: BARNEY RIZZO  
Emergency Telephone: (516) 825-0836  
Operator: RIZZO TRUCKING INC  
Operator Telephone: (718) 388-6639  
Owner Name: RIZZO TRUCKING INC  
Owner Address: 91 N 5TH ST  
Owner City,St,Zip: BROOKLYN, NY 11211  
Owner Telephone: (718) 388-6639  
Owner Type: Not reported  
Owner Subtype: Not reported  
Mailing Name: RIZZO TRUCKING INC  
Mailing Address: 91 N 5TH ST  
Mailing Address 2: Not reported  
Mailing City,St,Zip: BROOKLYN, NY 11211  
Mailing Contact: Not reported  
Mailing Telephone: (718) 388-6639  
Owner Mark: First Owner  
Facility Status: 1 - Active PBS facility, i.e. total capacity of the PBS tanks is greater than 1,100 gallons, regardless if Subpart 360-14 tanks exist or not at the facility.  
Facility Addr2: 91 N 5TH ST  
SWIS ID: 6101  
Old PBS Number: Not reported  
Facility Type: TRUCKING/TRANSPORTATION  
Inspected Date: Not reported  
Inspector: Not reported  
Inspection Result: Not reported  
Federal ID: Not reported  
Certification Flag: False  
Certification Date: 10/01/1997  
Expiration Date: 10/23/2002  
Renew Flag: False  
Renewal Date: Not reported  
Total Capacity: 4000  
FAMT: True  
Facility Screen: No Missing Data  
Owner Screen: Minor Data Missing  
Tank Screen: Minor Data Missing  
Dead Letter: False  
CBS Number: Not reported  
Town or City: NEW YORK CITY  
County Code: 61  
Town or City: 01  
Region: 2  
Tank Id: 001  
Tank Location: UNDERGROUND  
Tank Status: In Service  
Install Date: 19751101  
Capacity (gals): 4000

Map ID  
Direction  
Distance  
Distance (ft.)  
Elevation

MAP FINDINGS

**RIZZO TRUCKING INC (Continued)**

EDR ID Number  
EPA ID Number

Database(s)

**U000407567**

Product Stored: DIESEL  
Tank Type: Steel/carbon steel  
Tank Internal: Not reported  
Tank External: Sacrificial Anode  
Pipe Location: Not reported  
Pipe Type: Not reported  
Pipe Internal: Not reported  
Pipe External: Not reported  
Second Containment: Diking  
Leak Detection: Other  
Overfill Prot: Product Level Gauge  
Dispenser: Suction  
Date Tested: 10/01/1996  
Next Test Date: 10/01/2001  
Missing Data for Tank: Minor Data Missing  
Date Closed: Not reported  
Test Method: Not reported  
Deleted: False  
Updated: True  
Lat/long: Not reported

**AG247**  
**SW**  
**1/4-1/2**  
**1953 ft.**

**JORAL CARTING INC.**  
**157 KENT AVE.**  
**BROOKLYN, NY 12211**

**SWF/LF** **S105841726**  
**N/A**

**Site 3 of 3 in cluster AG**

**Relative:**  
**Higher**

SWF/LF:

**Actual:**  
**12 ft.**

Flag: INACTIVE  
Secondary Addr: Not reported  
Region Code: 2  
Phone Number: 7186267907  
Owner Name: Not reported  
Owner Type: Not reported  
Owner Address: Not reported  
Owner Addr2: Not reported  
Owner City,St,Zip: Not reported  
Owner Email: Not reported  
Owner Phone: Not reported  
Contact Name: ANTHONY SPENSIERI; SUPERVISOR  
Contact Address: Not reported  
Contact Addr2: Not reported  
Contact City,St,Zip: Not reported  
Contact Email: Not reported  
Contact Phone: Not reported  
Activity Desc: Transfer station - regulated  
Activity Number: 24T62  
Active: No  
East Coordinate: 587500  
North Coordinate: 4508000  
Accuracy Code: Not reported  
Regulatory Status: Not reported  
Waste Type: Not reported  
Authorization #: 2-6101-00021  
Authorization Date: Not reported  
Expiration Date: Not reported

Map ID  
Direction  
Distance  
Distance (ft.)  
Elevation

MAP FINDINGS

	Site	Database(s)	EDR ID Number EPA ID Number
<b>AJ248</b>	<b>187 BEDFORD AVE</b>	<b>LTANKS</b>	<b>S106123807</b>
<b>SSE</b>	<b>187 BEDFORD AVENUE</b>		<b>N/A</b>
<b>1/4-1/2</b>	<b>BROOKLYN, NY 11211</b>		
<b>1974 ft.</b>			
	<b>Site 3 of 3 in cluster AJ</b>		
<b>Relative: Higher</b>	LTANKS:		
	Site ID:	147917	
<b>Actual: 30 ft.</b>	Spill Date:	10/16/03	
	Facility Addr2:	Not reported	
	Facility ID:	0307525	
	Program Number:	0307525	
	SWIS:	2401	
	Region of Spill:	2	
	Investigator:	BKFALVEY	
	Referred To:	Not reported	
	Reported to Dept:	10/16/03	
	CID:	14	
	Spill Cause:	Tank Test Failure	
	Water Affected:	Not reported	
	Spill Source:	Private Dwelling	
	Spill Notifier:	Tank Tester	
	Cleanup Ceased:	/ /	
	Cleanup Meets Standard:	False	
	Last Inspection:	/ /	
	Recommended Penalty:	Penalty Not Recommended	
	UST Involvement:	False	
	Spill Class:	Known release that creates potential for fire or hazard. DEC Response. Willing Responsible Party. Corrective action taken.	
	Spill Closed Dt:	/ /	
	Remediation Phase:	1	
	Date Entered In Computer:	10/16/03	
	Spill Record Last Update:	11/03/06	
	Spille Namer:	ALEX WEROCKI	
	Spiller Company:	Not reported	
	Spiller Phone:	(646) 87 -6165	
	Spiller Extention:	Not reported	
	Spiller Address:	187 BEDFORD AVE	
	Spiller City,St,Zip:	BROOKLYN, ZZ	
	Spiller County:	001	
	Spiller Contact:	ALEX WEROCKI	
	Spiller Phone:	(646) 87 -6165	
	Spiller Extention:	Not reported	
	DEC Region:	2	
	Program Number:	0307525	
	DER Facility ID:	29992	
	Site ID:	147917	
	Operable Unit ID:	873923	
	Operable Unit:	01	
	Material ID:	501052	
	Material Code:	0001	
	Material Name:	#2 Fuel Oil	
	Case No.:	Not reported	
	Material FA:	Petroleum	
	Quantity:	0.00	
	Units:	Gallons	
	Recovered:	0.00	
	Resource Affected:	Soil	
	Oxygenate:	False	

Map ID  
Direction  
Distance  
Distance (ft.)  
Elevation

MAP FINDINGS

187 BEDFORD AVE (Continued)

EDR ID Number  
EPA ID Number

Database(s)

S106123807

Site ID: Not reported  
Spill Tank Test: Not reported  
Tank Number: Not reported  
Tank Size: Not reported  
Test Method: Not reported  
Leak Rate: Not reported  
Gross Fail: Not reported  
Modified By: Not reported  
Last Modified: Not reported  
Test Method: Not reported  
DEC Memo: Start DECRemark - 0307525 Prior to Sept, 2004 data translation this spill Lead  
DEC Field was "DEMEO" TTF letter sent to Mr. Wersocki at 187 Bedford Ave Bklyn  
11211 12/3/05: CBN Called Alex Wersocki (718) 963-2659 and left a message  
for hm to call me back, but haven't heard from him yet. END DECRemark - 0307525  
Remarks: Not reported

249  
SW  
1/4-1/2  
2139 ft.

V. M. TRANSFER; LTD.(CARDELLA)  
175 KENT AVE  
BROOKLYN, NY 11211

SWF/LF S105841759  
N/A

Relative:  
Higher

Actual:  
13 ft.

SWF/LF:  
Flag: INACTIVE  
Secondary Addr: Not reported  
Region Code: 2  
Phone Number: 5162863322  
Owner Name: Not reported  
Owner Type: Not reported  
Owner Address: Not reported  
Owner Addr2: Not reported  
Owner City,St,Zip: Not reported  
Owner Email: Not reported  
Owner Phone: Not reported  
Contact Name: VINCENT MORIBITO; OWNER  
Contact Address: Not reported  
Contact Addr2: Not reported  
Contact City,St,Zip: Not reported  
Contact Email: Not reported  
Contact Phone: Not reported  
Activity Desc: Transfer station - regulated  
Activity Number: 24T64  
Active: No  
East Coordinate: 587400  
North Coordinate: 4508000  
Accuracy Code: Not reported  
Regulatory Status: Not reported  
Waste Type: Not reported  
Authorization #: 2-6101-00066  
Authorization Date: Not reported  
Expiration Date: Not reported

Map ID  
Direction  
Distance  
Distance (ft.)  
Elevation

MAP FINDINGS

Site

Database(s)

EDR ID Number  
EPA ID Number

**AN250**  
**SSE**  
**1/4-1/2**  
**2265 ft.**

**ST VINCENT DEPAUL CHURCH**  
**167 N. 6TH ST**  
**BROOKLYN, NY**

**LTANKS** **S105998861**  
**N/A**

**Site 1 of 2 in cluster AN**

**Relative:**  
**Higher**

LTANKS:

**Actual:**  
**28 ft.**

Site ID: 177051  
Spill Date: 05/01/03  
Facility Addr2: Not reported  
Facility ID: 0301163  
Program Number: 0301163  
SWIS: 2401  
Region of Spill: 2  
Investigator: JBLISTER  
Referred To: Not reported  
Reported to Dept: 05/01/03  
CID: 14  
Spill Cause: Tank Test Failure  
Water Affected: Not reported  
Spill Source: Institutional, Educational, Gov., Other  
Spill Notifier: Tank Tester  
Cleanup Ceased: / /  
Cleanup Meets Standard: False  
Last Inspection: / /  
Recommended Penalty: Penalty Not Recommended  
UST Involvement: False  
Spill Class: Known release that creates potential for fire or hazard. DEC Response.  
Willing Responsible Party. Corrective action taken.  
Spill Closed Dt: 12/21/05  
Remediation Phase: 0  
Date Entered In Computer: 05/01/03  
Spill Record Last Update: 01/06/06  
Spille Namer: FR. KING  
Spiller Company: ST VINCENT DEPAUL CHURCH  
Spiller Phone: (718) 388-4218  
Spiller Extention: Not reported  
Spiller Address: 167 N. 6TH ST  
Spiller City,St,Zip: BROOKLYN, NY  
Spiller County: 001  
Spiller Contact: FR. KING  
Spiller Phone: (718) 388-4218  
Spiller Extention: Not reported  
DEC Region: 2  
Program Number: 0301163  
DER Facility ID: 148793  
Site ID: 177051  
Operable Unit ID: 867566  
Operable Unit: 01  
Material ID: 509219  
Material Code: 0001  
Material Name: #2 Fuel Oil  
Case No.: Not reported  
Material FA: Petroleum  
Quantity: 0.00  
Units: Gallons  
Recovered: 0.00  
Resource Affected: Soil  
Oxygenate: False

Map ID  
Direction  
Distance  
Distance (ft.)  
Elevation

MAP FINDINGS

ST VINCENT DEPAUL CHURCH (Continued)

EDR ID Number  
EPA ID Number

Database(s)

S105998861

Site ID: 177051  
Spill Tank Test: 1528335  
Tank Number: 001  
Tank Size: 5000  
Test Method: 03  
Leak Rate: 0.00  
Gross Fail: F  
Modified By: Spills  
Last Modified: 10/01/04  
Test Method: Horner EZ Check I or II  
DEC Memo: Start DECRemark - 0301163 Prior to Sept, 2004 data translation this spill Lead  
DEC Field was "KRIMGOLD" 05/02/03 - ROSSAN, DDO - Tank test failure letter was  
sent 5/2/03 Letter was sent to: Fr. King St  
Vincent De PaulChurch 167 N 6th Street  
Brooklyn, NY 11211 END 4/30/2004 SS sent a new  
ttf ltr 12/06/05 called for Father King who I was informed was no longer at  
the church. Bishop Manuel will call me when he returns. J Lister 12/21/05  
Spill closed after receiving documentation that tank was retested and passed.  
J Lister END DECRemark - 0301163  
Remarks: Start CallerRemark - 0301163 tank test failure END CallerRemark - 0301163

251  
NE  
1/4-1/2  
2305 ft.

NYCPD 94TH PRECINCT  
100 MESEROLE AVENUE  
BROOKLYN, NY 11222

LTANKS S107658676  
N/A

Relative:  
Higher

Actual:  
21 ft.

LTANKS:  
Site ID: 360258  
Spill Date: 02/07/06  
Facility Addr2: Not reported  
Facility ID: 0513729  
Program Number: 0513729  
SWIS: 2401  
Region of Spill: 2  
Investigator: ADZHITOM  
Referred To: Not reported  
Reported to Dept: 02/28/06  
CID: 14  
Spill Cause: Tank Overfill  
Water Affected: Not reported  
Spill Source: Commercial/Industrial  
Spill Notifier: Other  
Cleanup Ceased: / /  
Cleanup Meets Standard: False  
Last Inspection: / /  
Recommended Penalty: Penalty Not Recommended  
UST Involvement: False  
Spill Class: Known release with minimal potential for fire or hazard. DEC Response.  
Willing Responsible Party. Corrective action taken.  
Spill Closed Dt: / /  
Remediation Phase: 1  
Date Entered In Computer: 02/28/06  
Spill Record Last Update: 08/07/07  
Spille Namer: JIM CAREY  
Spiller Company: METRO OIL CO.  
Spiller Phone: (718) 383-1400  
Spiller Extention: Not reported  
Spiller Address: 500 KINGSLAND AVE

Map ID  
Direction  
Distance  
Distance (ft.)  
Elevation

MAP FINDINGS

NYCPD 94TH PRECINCT (Continued)

EDR ID Number  
EPA ID Number

Database(s)

S107658676

Spiller City,St,Zip: BROOKLYN, NY  
Spiller County: 001  
Spiller Contact: SARGEANT PALANCO  
Spiller Phone: (347) 672-2367  
Spiller Extention: Not reported  
DEC Region: 2  
Program Number: 0513729  
DER Facility ID: 8239  
Site ID: 360258  
Operable Unit ID: 1117434  
Operable Unit: 01  
Material ID: 2107944  
Material Code: 0009  
Material Name: Gasoline  
Case No.: Not reported  
Material FA: Petroleum  
Quantity: 50.00  
Units: Gallons  
Recovered: 50.00  
Resource Affected: Soil  
Oxygenate: False  
Site ID: Not reported  
Spill Tank Test: Not reported  
Tank Number: Not reported  
Tank Size: Not reported  
Test Method: Not reported  
Leak Rate: Not reported  
Gross Fail: Not reported  
Modified By: Not reported  
Last Modified: Not reported  
Test Method: Not reported  
DEC Memo: Start DECRemark - 0513729 This spill was called in 3 weeks late - Why? ECO's were on site and issued a summons. Check with ECO's and get a report from Milro before closing case. 3/7/06-Vought-Spoke with Paul Basso (Milro) and soil borings were performed yesterday. Soil samples were collected from around gasoline tank and contamination was present. 3000-gallon gasoline tank onsite. Curb overfill resulted in filling of tank sump. Vapors impacted the police station. Oil company (Metro fuel oil) has hired Milro. Vought called NYPD 94th Precinct (Lt. Lott 718-383-6491 and Sgt. Gonzalez 718-383-4427 fax: 718-476-7503) and Sgt; Gonzalez requested that he be the sole contact for the Precinct. As per Lot: 1)gasoline odors were presentin the basement of the building but were mitigated via the installation of a ventilation system by Milro 2)NYCDOH was onsite yesterday and suggested continued ventilation 2)OSHA was onsite yesterday. Sgt. Gonzalez requested: 1)copy of spill report(Vought faxed on 3/7) and 2)notification of Milro of further work date. Vought called Milro and informed Paul to contact Precinct and to call DEC Rahman for further requirements (excavation versus SVE installation). Milro met with Officer Eddie and Sgt Cortez and they just spoke to Lt. Palanco. Vought left message with Lott to return call to DEC with one primary contact phone number. 03.10.06 Sharif Rahman-I spoke with Paul at Milro. He said they found pea gravel near manway of the gasolinetank is contaminated. They dug out 5' down the grade and the PID meter deflected for 150-180 ppm reading. There is a fillcap between the lounge and the dispenser that leads to an old UST. The UST is filled with water. Needs to do more investigation. 03/13/06 Sharif Rahman- Rec'd proposal from Milro to remove the concrete slab above the underground gasoline tank and remove the contaminated pea gravel. A CSL was sent to Metro Fuel Oil 500 Kingsland AVenue Brooklyn, NY 11222 Attn: Jim Carey Cc: Lt.



Map ID  
Direction  
Distance  
Distance (ft.)  
Elevation    Site

MAP FINDINGS

Database(s)  
EDR ID Number  
EPA ID Number

NYCPD 94TH PRECINCT (Continued)

S107658676

Polanco,NYPD-Fuel Control Unit. 04/24/06 Sharif Rahman- Milro is removing the pea gravel around the gasoline tank. I spoke with Paul Basso from Milro and suggested him to get approval from the appropriate person of Police Dept.(Lt. Polanco,718.476.7536)before they proceed with all kind of excavation and removal work at the tank area and in the basement as well. Paul informed me he would do thatway.Paul also informed me that they found a 2-3' gap in the tank vault which, apparently theescape way for the gasoline and vapor. Samples from the basement should be tested. Residual contamination between tank and building needs to be investigated and remediated, besides the source tank area.I spoke with Lt. Lott,(718)383-6491 and told her about the necessity of excavation and installation of soil borings in the premise. She confirmed me there is no odor complain,as of today. 07/07/06 Rahman- Milro took soil and ground water samples from the tank premises and sent to the lab. Strong odor was encountered during the sampling event.Mike Reardon(718.999.2463)of FDNY called DEC to know the status of the case. He indicated that the tank/piping removal should be done by a FD certified company. I gave him MILRO's contact # to check if they are certified by FD. 08/01/06- Rahman-Rec'd investigation summary report from MILRO.Seven borings were advanced around the gasoline tank and between the precinct and dispenser garage. Three ground water samples out of five showed significantcontamination(SB3:Benzene 8500 ug/L,Ethylbenzene 14000 ug/L,Toluene 49000 ug/L,MTBE , Naphthalene 18000 ug/L; SB4:Benzene 17000 ug/L,Ethylbenzene 2100 ug/L,Toluene 26000 ug/L,MTBE 16000 ug/L , Naphthalene 2100 ug/L; SB5:Benzene 18000 ug/L,Ethylbenzene 16000 ug/L,Toluene 58000 ug/L,MTBE 17000 ug/L , Naphthalene 28000 ug/L) . Ground water samples of SB6 and SB7 could not be collected due to boring refusal at 10 ft below grade.GW depth is at 12' below grade.Milro could not install soil boring through the tank vault due to the thickness of the concrete.However,boring was attempted through a void in the bottom of the tank vault that encountered contaminated soil below the tank.Guidance of professional engineer is recommended regarding the removal/treatment of contaminated soil below the tank vault due to structural concerns.Contamination in SB3(Absence of MTBE), located south side of 5000 gallon #2 Fuel oil tank indicates possibility of other source of contamination.Tightness testing ofFuel oil tank system is strongly recommended(contact: Lt. Polanco of NYPD@ 347.672.2367). Milro proposed to install GW monitoring wells to recover separate phase product.ORB will be applied to remediate the residual contaminated water. Case was transferred to Remedial section B for further action on it. 8/1/2006 Spill report is given to AZ by KT. AZ 8/2/06 Left a message for Paul at Milro (516-379-1500). AZ Contacted Paul (Milro). Left a message for Paul at Milro (516-379-1500). AZ Contacted Paul (Milro). They pulled out 1x3000 gal gasoline UST. Tank is in good shape. The cause of the spill was overfill. Complained about odors in the building. The release was below the vault. The vault was not removed. I recommend if safe and structurally possible the vault should be removed and the soil beneath the vault the vault should be excavated. AZ 8/3/06 Contacted Paul @ Milro). Product showed up in the sump. Complains about the odors in the building. Vault has drain holes and weep holes in the bottom. The vault is in poor condition. There is contamination below the vault. Some borings were done at the property. Contamination was found at the water table. No wells were installed. They should hire an engineer to evaluate the possibility of removing the vault. Wells should be installed. I contacted Lt. Polanco(NYPD 718-476-7524). I recommended, if it is structurally possible(from the engineering and safety standpoint) to remove the vault and all contaminated soil. AZ 8/22/2006 Received a letter from Milro and enclosed letter from Hydro Environmental Technologies. The letter from Milro stated that Mr. Douset (Hydro Environmental Technologies) inspected the site. Based on his inspection the tank vault should not be removed. I called Milro to notify them that I concur with this recommendation. Paul is out this week and I left a message for

Map ID  
Direction  
Distance  
Distance (ft.)  
Elevation    Site

MAP FINDINGS

Database(s)  
EDR ID Number  
EPA ID Number

NYCPD 94TH PRECINCT (Continued)

S107658676

Anthony who is covering for him. AZ 8/23/2006 Contacted Anthony Mariano (Milro). They should submit to DEC alternative remedial strategy plan. AZ 9/14/2006 Left a message for Paul (Milro). AZ 9/19/2006 Conversation with Paul (Milro). AIG thinks that there are too many unknowns to perform the excavation. They will consider other alternatives. No wells were installed in the area. One soil boring under the vault has shown signs of free phase. I recommended installing wells in the area. Milro or the insurance company (AIG) will submit investigative/remedial proposals for this site to DEC. AZ 9/20/2006 Lt. Lott NYPD 94-th Precinct 718-383-6491. We discussed the site and agreed that the site should be remediated. The tank vault could be temporarily filled in with clean back fill but this backfill could be excavated if this is necessary for future site investigation. It is not recommended to install new tanks into this vault prior to remediation/investigation. FD contact Eugene Levintov 718-999-2451. AZ 9/20/2006 I contacted Paul and told him that they must submit a work plan within five working days. AZ 9/21/2006 I contacted Larry Doucet (Hydro Tech Environmental - 914-245-5411). They will submit an investigative plan with a schedule by Tuesday. AZ 10/3/2006 Left a message for Lt. Polanko 347-672-2367. Spoke with Lt. Polanko (NYPD). Discussed with Lt. Polanko progress of the clean up. Contacted Sergio Rojas (Hydro Tech Environmental - (732)929-2900). I reviewed the submitted Work Plan. The plan did not have a site plan with existing soil borings locations and did not include a plan with proposed well locations. I requested to install wells, utilities allowing, near soil borings SB-3, SB-4, SB-5. A plan with the boring locations should be submitted to DEC. If free phase is discovered it should be pumped out. Plume should be delineated. Soil sampling and groundwater sampling are required. Hydro Tech was notified that contractors are doing the roof at the precinct and there is no access to the site for environmental consultants at the moment. AZ 11/7/2006 I contacted Anne Davis @Hydro Environmental Technologies @732-929-2900, additional phone #732-818-1800. They submitted a letter to Mr. Carey (Metro Oil) and copied NYSDEC on this letter. This submittal was discussed with Sergio on 10/3/2006. No new submittals were mailed to DEC. Soil borings have advanced (3) and two wells were completed. Shallow wells were installed in the garage previously. They attempted to install a new well in the garage but got refusal on a Geoprobe. No investigative results have been submitted to DEC so far. Wells must be surveyed. At least 3 wells must be installed. Total concentrations must be included in the report. A plan showing all the wells, borings and excavated area should be submitted. Groundwater flow should be determined. The installed wells are 2" diameter. Free phase was discovered in MW-1 and just outside of the vault. They must submit a full report to DEC ASAP. Anne stated that they will send us a report by 11/17/2006. Proposal for future installation should be included. The free phase should be delineated and pumped out as soon as possible. AZ 11/27/2006 Contacted Lt. Polanko @347-672-2367. I informed him that it's ok to temporarily backfill the excavation if necessary but they will have to open it up again if needed. Hydrotech will mail DEC their proposals tomorrow. AZ 12/20/2006 I have reviewed a Remedial Investigation Report received on Dec. 7, 2006, and contacted Anne Davis @Hydro Environmental Technologies @732-929-2900. I was told that delineation has not been completed due to the construction barriers installed at the site. I requested installation of 9 delineation wells ASAP. Groundwater flow direction should be established. IRM - enhanced fluid recovery via vac truck could be started from the existing wells immediately. Anne Davis stated that the wells will be installed in mid January. Upon plume delineation completion a remedial strategy will be developed and submitted to DEC for review. AZ 1/19/2007 I contacted Anne Davis @732-818-1800 fax#732-818-1802. The vault is backfilled. 8 wells were installed (total of 10 wells on site and 3 wells are on the sidewalk). They are sampling 11 wells next week. All wells must be developed including the old wells as per DEC instructions. Product was

Map ID  
Direction  
Distance  
Distance (ft.)  
Elevation    Site

MAP FINDINGS

Database(s)  
EDR ID Number  
EPA ID Number

NYCPD 94TH PRECINCT (Continued)

S107658676

encountered in two wells: MW-2 - 0.2', MW-9 installed in place IP-2 (piezometer without water which was over drilled) in the garage) -0.03'. They should measure the amount of the pumped product. Enhanced fluid recovery will be performed twice a week? They do not have PID readings on the removed air and amount of product pumped out. Anne is stating that the results of the field investigation will be submitted to DEC around March 2, 2007. I requested a quicker submittal of the investigation report. AZ 1/19/2007 I contacted Lt. Polanko and requested to expedite the issuance of the investigation report. AZ 7/2/2007 Reviewed Remedial Investigation Report and Proposed Remedial Action Plan submitted by Hydro Environmental Technologies on May 8, 2007. The investigation showed 0.07' of free phase in MW-01. Groundwater samples from wells MW-2 to MW-9 all contained total BTEX ranging from 14,336 ppb to 48,520 ppb. The report stated that the southern and eastern horizontal extent of contamination was not been delineated due to the limited access imposed by raw houses located along Manhattan Avenue and Lorimer Street. Additional delineation upgradient of the spill area was attempted but not completed since groundwater was not present in the upgradient wells. The report stated that background water contamination and organic solvents are present at the site. The BTEX and BN concentrations detected in MW-9, which is located approximately 30' upgradient of the spill area, were significantly higher than those concentrations obtained immediately upgradient of the spill (MW-7 and MW-8). The source of organic solvents is not known. The consultant proposed Dual Phase Vapor Extraction (DPVE) as a remedial strategy. The DPVE recovery system will recover total fluids from eight recovery wells MW-1, MW-2, MW-3, MW-4, MW-5, MW-6, MW-7, and MW-8. A high vacuum total fluids pump will depress the water table to a fixed depth between 16 and 18 feet below the grade. Groundwater will be treated using an oil/water separator, sediment filters, air stripper and GACA prior to discharge to a storm sewer lateral. The system will be designed to accommodate 10 gpm. Groundwater flow direction, according to the report, is south towards the former gasoline UST at a hydraulic gradient of 0.002 feet/foot and also northeast from Lorimer Avenue towards the former gasoline UST vault at a hydraulic gradient ranging from 0.06 to 0.08 feet/foot. The submitted remedial plan did not specify capture zone radius of the remedial system. Apparently, the remedial system will not include portion of the plume located around MW-9. I called Anne Davis at (732)-818-1800. She was busy and told me that she will call right back. AZ 7-3-2007 Anne Davis has not called me back. I called Metro Oil Tom Torre (718-383-1400 Ext.#184). I discussed the remediation progress with him. On January 19 2007, DEC requested that Investigative Report should be issued no later than March 2. However, the report was issued in May 2007. I requested information regarding the contact at the insurance company handling the case in order to expedite the site remediation. Mr. Torre will call me back with this info. AZ 7-5-2007 Contacted AIG insurance company (Glen Gunkel 770-870-2132). Claim #683-092965. AIG P.O. Box 2970 Alpharetta GA 30023-2970 We discussed the progress of the remediation. The remediation of this site is delayed. AIG environmental engineer will contact me. Left a message for Lieutenant Polanko. Russ Greatorex (AIG Consultants 770-870-2079) called me regarding the status of the site. I explained to him deficiencies of the submitted report. He will contact the consultants and the deadlines will be enforced. A letter with DEC comments was sent to Hydro Environmental, Metro Oil and AIG: "The DEC comments are as the following: The DPVE recovery system could be used for the site remediation. However, the submitted remedial plan did not specify projected capture zone and radius of influence of the proposed remedial system. Apparently, the remedial system will not include portion of the plume located around well MW-9 and north of well MW-7. This area should be included in the remedial plan. The remedial plan should include a monitoring plan and implementation schedule. A schematic plan of the remedial system should be included in the proposal. Major

Map ID  
Direction  
Distance  
Distance (ft.)  
Elevation

MAP FINDINGS

NYCPD 94TH PRECINCT (Continued)

EDR ID Number  
EPA ID Number

Database(s)

S107658676

parameters of the remedial system such as computations of drawdown, pumping rates and radius of influence; the capture zone, system monitoring parameters and frequency, and reporting frequency should specified in the report. The plume should be delineated in the northern part in the area of wellMW-9. The responsible party should obtain all necessary permits. The submittal of the remedial plan was significantly delayed. A revised remediation plan should be submitted to DEC within two weeks of the receipt of this letter." AZ 7-5-2007 I contacted Rob Meisner @732-818-1800 (Hydro Environmental). He stated that the Precinct provided the site plan. They are looking into a getting sanitary sewer permit. They will address all report deficiencies. AZ 8-7-2007 Meeting with Hydro Environmental (Rob Meisner), AIG (Tony Vinci ph. 201-631-7118), Metro Oil (Scott Alnwick ph. 718-383-1400), John Urda and V. Brevdo took place on Aug. 3, 2007. Three new wells were installed - MW-11, MW-12 and MW-13 with Geoprobe. DEC was not informed about the well installation. No Work Plan for the well installation was submitted to DEC. Neither soil sampling nor PID screening was performed during the well installation. It was agreed at the meeting that: 1. Some delineation wells will be installed downgradient - south and east of the source; 2. Aquifer test will be performed 3. Area around MW-9 will be addressed in the design of the remedial system; 4. The amended Work Plan will be submitted to DEC by September 15, 2007. AZ END DECRemark -0513729

Remarks: Start CallerRemark - 0513729 HAS BEEN CLEANED UP END CallerRemark - 0513729

252  
ENE  
1/4-1/2  
2367 ft.

RESIDENCE  
92 NORMAN AVE  
BROOKLYN, NY

LTANKS S107658588  
N/A

Relative:  
Higher

Actual:  
17 ft.

LTANKS:  
Site ID: 359744  
Spill Date: 02/17/06  
Facility Addr2: Not reported  
Facility ID: 0513280  
Program Number: 0513280  
SWIS: 2401  
Region of Spill: 2  
Investigator: rmpiper  
Referred To: Not reported  
Reported to Dept: 02/17/06  
CID: 14  
Spill Cause: Tank Overfill  
Water Affected: Not reported  
Spill Source: Private Dwelling  
Spill Notifier: Other  
Cleanup Ceased: / /  
Cleanup Meets Standard: True  
Last Inspection: / /  
Recommended Penalty: Penalty Not Recommended  
UST Involvement: False  
Spill Class: Not reported  
Spill Closed Dt: 02/21/06  
Remediation Phase: 0  
Date Entered In Computer: 02/17/06  
Spill Record Last Update: 02/21/06  
Spille Namer: JIM CAREY  
Spiller Company: RESIDENCE  
Spiller Phone: (646) 772-5889  
Spiller Extention: CELL

Map ID  
Direction  
Distance  
Distance (ft.)  
Elevation

MAP FINDINGS

RESIDENCE (Continued)

EDR ID Number  
EPA ID Number

Database(s)

S107658588

Spiller Address: 92 NORMAN AVE  
Spiller City,St,Zip: BROOKLYN, NY  
Spiller County: 001  
Spiller Contact: JIM CAREY  
Spiller Phone: (646) 772-5889  
Spiller Extention: CELL  
DEC Region: 2  
Program Number: 0513280  
DER Facility ID: 309878  
Site ID: 359744  
Operable Unit ID: 1116938  
Operable Unit: 01  
Material ID: 2107403  
Material Code: 0001  
Material Name: #2 Fuel Oil  
Case No.: Not reported  
Material FA: Petroleum  
Quantity: 10.00  
Units: Gallons  
Recovered: 0.00  
Resource Affected: Soil  
Oxygenate: False  
Site ID: Not reported  
Spill Tank Test: Not reported  
Tank Number: Not reported  
Tank Size: Not reported  
Test Method: Not reported  
Leak Rate: Not reported  
Gross Fail: Not reported  
Modified By: Not reported  
Last Modified: Not reported  
Test Method: Not reported  
DEC Memo: Start DECRemark - 0513280 2/17/06- DEC Piper confirmed cleanup in progress.  
2/21/06- DEC Piper spoke w/ Jim Carey of Castle. Due to a faulty gauge, tank  
overfill to sidewalk. All cleaned up and gauge has been replaced. END DECRemark  
- 0513280  
Remarks: Start CallerRemark - 0513280 DUE TO A STOARGE TANK OVERFILL, ON SIDEWALK, CLEAN  
UP IS IN PROGRESS END CallerRemark - 0513280

253  
NNE  
1/4-1/2  
2383 ft.  
111 MILTON STREET  
111 MILTON STREET  
BROOKLYN, NY

LTANKS  
HIST LTANKS  
S102672351  
N/A

Relative:  
Higher  
Actual:  
20 ft.  
LTANKS:  
Site ID: 219109  
Spill Date: 01/27/94  
Facility Addr2: Not reported  
Facility ID: 9312646  
Program Number: 9312646  
SWIS: 2401  
Region of Spill: 2  
Investigator: KSTANG  
Referred To: Not reported  
Reported to Dept: 01/27/94  
CID: 14  
Spill Cause: Tank Overfill  
Water Affected: Not reported

Map ID  
Direction  
Distance  
Distance (ft.)  
Elevation    Site

MAP FINDINGS

Database(s)  
EDR ID Number  
EPA ID Number

**111 MILTON STREET (Continued)**

**S102672351**

Spill Source: Private Dwelling  
Spill Notifier: Responsible Party  
Cleanup Ceased: 01/27/94  
Cleanup Meets Standard: True  
Last Inspection: / /  
Recommended Penalty: Penalty Not Recommended  
UST Involvement: False  
Spill Class: Known release with minimal potential for fire or hazard. DEC Response.  
Willing Responsible Party. Corrective action taken.  
Spill Closed Dt: 01/27/94  
Remediation Phase: 0  
Date Entered In Computer: 01/28/94  
Spill Record Last Update: 09/30/04  
Spille Namer: Not reported  
Spiller Company: BAERENKLAU OIL CO.  
Spiller Phone: Not reported  
Spiller Extention: Not reported  
Spiller Address: 740 JAMAICA AVENUE  
Spiller City,St,Zip: BROOKLYN, NY  
Spiller County: 001  
Spiller Contact: Not reported  
Spiller Phone: Not reported  
Spiller Extention: Not reported  
DEC Region: 2  
Program Number: 9312646  
DER Facility ID: 279871  
Site ID: 219109  
Operable Unit ID: 991300  
Operable Unit: 01  
Material ID: 388066  
Material Code: 0001  
Material Name: #2 Fuel Oil  
Case No.: Not reported  
Material FA: Petroleum  
Quantity: 1.00  
Units: Gallons  
Recovered: 0.00  
Resource Affected: Soil  
Oxygenate: False  
Site ID: Not reported  
Spill Tank Test: Not reported  
Tank Number: Not reported  
Tank Size: Not reported  
Test Method: Not reported  
Leak Rate: Not reported  
Gross Fail: Not reported  
Modified By: Not reported  
Last Modified: Not reported  
Test Method: Not reported  
DEC Memo: Start DECRemark - 9312646 Prior to Sept, 2004 data translation this spill Lead  
DEC Field was "TANG" END DECRemark - 9312646  
Remarks: Start CallerRemark - 9312646 PUT DOWN SPEEDY DRY - WILL CLEAN END CallerRemark  
- 9312646  
  
HIST LTANKS:  
Region of Spill: 2  
Spill Number: 9312646

Map ID  
Direction  
Distance  
Distance (ft.)  
Elevation    Site

MAP FINDINGS

Database(s)  
EDR ID Number  
EPA ID Number

**111 MILTON STREET (Continued)**

**S102672351**

Investigator: TANG  
Caller Name: Not reported  
Caller Agency: Not reported  
Caller Phone: Not reported  
Caller Extension: Not reported  
Notifier Name: Not reported  
Notifier Agency: Not reported  
Notifier Phone: Not reported  
Notifier Extension: Not reported  
Spill Date: 01/27/1994  
Spill Time: 13:30  
Reported to Department Date: 01/27/94  
Reported to Department Time: 14:05  
SWIS: 61  
Spiller Contact: Not reported  
Spiller Phone: Not reported  
Spiller Extension: Not reported  
Spiller Name: BAERENKLAU OIL CO.  
Spiller Address: 740 JAMAICA AVENUE  
Spiller City,St,Zip: BROOKLYN, NY  
Facility Contact: Not reported  
Facility Phone: Not reported  
Facility Extension: Not reported  
Spill Cause: Tank Overfill  
Resource Affectd: On Land  
Water Affected: Not reported  
Spill Source: Private Dwelling  
Spill Notifier: Responsible Party  
PBS Number: Not reported  
Cleanup Ceased: 01/27/94  
Cleanup Meets Standard: True  
Last Inspection: / /  
Recommended Penalty: Penalty Not Recommended  
Spiller Cleanup Date: / /  
Enforcement Date: / /  
Investigation Complete: / /  
UST Involvement: False  
Spill Class: Known release with minimal potential for fire or hazard. DEC Response.  
Willing Responsible Party. Corrective action taken.  
Spill Closed Dt: 01/27/94  
Date Region Sent Summary to Central Office: / /  
Corrective Action Plan Submitted: / /  
Date Spill Entered In Computer Data File: 01/28/94  
Time Spill Entered In Computer Data File: Not reported  
Spill Record Last Update: / /  
Is Updated: False  
PBS Number: Not reported  
Tank Number: Not reported  
Tank Size: Not reported  
Test Method: Not reported  
Leak Rate Failed Tank: Not reported  
Gross Leak Rate: Not reported  
Material Class Type: Petroleum  
Quantity Spilled: 1  
Unkonwn Quantity Spilled: False  
Units: Gallons  
Quantity Recovered: 0

Map ID  
Direction  
Distance  
Distance (ft.)  
Elevation

MAP FINDINGS

111 MILTON STREET (Continued)

EDR ID Number  
EPA ID Number

Database(s)

S102672351

Unkonwn Quantity Recovered: False  
Material: #2 FUEL OIL  
Class Type: #2 FUEL OIL  
Times Material Entry In File: 24464  
CAS Number: Not reported  
Last Date: 19941207  
DEC Remarks: Not reported  
Spill Cause: PUT DOWN SPEEDY DRY - WILL CLEAN

AN254  
SSE  
1/4-1/2  
2425 ft.

179 N 6TH STREET  
BROOKLYN, NY

LTANKS  
HIST LTANKS

S105135025  
N/A

Site 2 of 2 in cluster AN

Relative:  
Higher

LTANKS:

Actual:  
25 ft.

Site ID: 306031  
Spill Date: 07/23/01  
Facility Addr2: Not reported  
Facility ID: 0104288  
Program Number: 0104288  
SWIS: 2401  
Region of Spill: 2  
Investigator: TJDEMEO  
Referred To: Not reported  
Reported to Dept: 07/23/01  
CID: 14  
Spill Cause: Tank Test Failure  
Water Affected: Not reported  
Spill Source: Commercial/Industrial  
Spill Notifier: Tank Tester  
Cleanup Ceased: / /  
Cleanup Meets Standard: False  
Last Inspection: / /  
Recommended Penalty: Penalty Not Recommended  
UST Involvement: False  
Spill Class: Known release that creates potential for fire or hazard. DEC Response.  
Willing Responsible Party. Corrective action taken.  
Spill Closed Dt: 12/12/03  
Remediation Phase: 0  
Date Entered In Computer: 07/23/01  
Spill Record Last Update: 12/12/03  
Spille Namer: Not reported  
Spiller Company: Not reported  
Spiller Phone: Not reported  
Spiller Extention: Not reported  
Spiller Address: Not reported  
Spiller City,St,Zip: \*\*\*Update\*\*\*, ZZ  
Spiller County: 001  
Spiller Contact: MARY JANE TREVZEN  
Spiller Phone: (718) 387-2316  
Spiller Extention: Not reported  
DEC Region: 2  
Program Number: 0104288  
DER Facility ID: 247190  
Site ID: Not reported  
Operable Unit ID: Not reported  
Operable Unit: Not reported



Map ID  
Direction  
Distance  
Distance (ft.)  
Elevation

MAP FINDINGS

Site

Database(s)

EDR ID Number  
EPA ID Number

(Continued)

S105135025

Material ID: Not reported  
Material Code: Not reported  
Material Name: Not reported  
Case No.: Not reported  
Material FA: Not reported  
Quantity: Not reported  
Units: Not reported  
Recovered: Not reported  
Resource Affected: Not reported  
Oxygenate: Not reported  
Site ID: 306031  
Spill Tank Test: 1526473  
Tank Number: 1  
Tank Size: 4000  
Test Method: 03  
Leak Rate: 0.00  
Gross Fail: F  
Modified By: Spills  
Last Modified: 10/01/04  
Test Method: Horner EZ Check I or II  
DEC Memo: Start DECRemark - 0104288 Prior to Sept, 2004 data translation this spill Lead  
DEC Field was "DEMEO" 11/28/2001 Tank passed EZY 3 LP test on 9/7/01. jz  
12/12/03 TJD Spill closed based on above entry. END DECRemark - 0104288  
Remarks: Start CallerRemark - 0104288 tank contained #2 fuel oil END CallerRemark -  
0104288

HIST LTANKS:

Region of Spill: 2  
Spill Number: 0104288  
Investigator: DEMEO  
Caller Name: Not reported  
Caller Agency: Not reported  
Caller Phone: Not reported  
Caller Extension: Not reported  
Notifier Name: Not reported  
Notifier Agency: Not reported  
Notifier Phone: Not reported  
Notifier Extension: Not reported  
Spill Date: 07/23/2001  
Spill Time: 09:00  
Reported to Department Date: 07/23/01  
Reported to Department Time: 10:28  
SWIS: 61  
Spiller Contact: MARY JANE TREVZEN  
Spiller Phone: (718) 387-2316  
Spiller Extension: Not reported  
Spiller Name: Not reported  
Spiller Address: Not reported  
Spiller City,St,Zip: Not reported  
Facility Contact: Not reported  
Facility Phone: Not reported  
Facility Extension: Not reported  
Spill Cause: Tank Test Failure  
Resource Affectd: On Land  
Water Affected: Not reported  
Spill Source: Other Commercial/Industrial  
Spill Notifier: Tank Tester

Map ID  
Direction  
Distance  
Distance (ft.)  
Elevation

MAP FINDINGS

Site

Database(s)

EDR ID Number  
EPA ID Number

(Continued)

S105135025

PBS Number: Not reported  
Cleanup Ceased: / /  
Cleanup Meets Standard: False  
Last Inspection: / /  
Recommended Penalty: Penalty Not Recommended  
Spiller Cleanup Date: / /  
Enforcement Date: / /  
Investigation Complete: / /  
UST Involvement: False  
Spill Class: Known release with minimal potential for fire or hazard. DEC Response.  
Willing Responsible Party. Corrective action taken.  
Spill Closed Dt: / /  
Date Region Sent Summary to Central Office: / /  
Corrective Action Plan Submitted: / /  
Date Spill Entered In Computer Data File: 07/23/01  
Time Spill Entered In Computer Data File: Not reported  
Spill Record Last Update: 11/28/01  
Is Updated: False  
PBS Number: Not reported  
Tank Number: 1  
Tank Size: 4000  
Test Method: Horner EZ Check  
Leak Rate Failed Tank: 0.00  
Gross Leak Rate: Talk Test Failures only pass or fail  
Material Class Type: Not reported  
Quantity Spilled: Not reported  
Unkonwn Quantity Spilled: Not reported  
Units: Not reported  
Quantity Recovered: Not reported  
Unkonwn Quantity Recovered: Not reported  
Material: Not reported  
Class Type: Not reported  
Times Material Entry In File: Not reported  
CAS Number: Not reported  
Last Date: Not reported  
DEC Remarks: 11/28/2001 Tank passed EZY 3 LP test on 9/7/01. j  
Spill Cause: tank contained 2 fuel oil

AO255 NORTH FIRST STREET FUEL OIL TERMINAL  
SW 214 KENT AVENUE  
1/4-1/2 BROOKLYN, NY 11222  
2465 ft.

Site 1 of 7 in cluster AO

Relative:  
Higher

Actual:  
17 ft.

MOSF UST:  
Facility ID: 2-1480  
SWIS Code: 61  
Facility Town: NEW YORK CITY  
Contact Phone: (718) 834-3820  
Emerg Contact: CIG  
Emergency Telephone: (212) 580-6765  
CBS Number: Not reported  
SPDES Num: Not reported  
Total Tanks: 8  
Total Capacity: 31115023  
Avg Throughput: 0  
License Stat: 1  
Facility Status: ACTIVE FACILITY

MOSF UST S102634104  
CBS AST N/A  
MOSF AST  
CBS  
MOSF

Map ID  
Direction  
Distance  
Distance (ft.)  
Elevation    Site

MAP FINDINGS

Database(s)  
EDR ID Number  
EPA ID Number

**NORTH FIRST STREET FUEL OIL TERMINAL (Continued)**

**S102634104**

Facility Type: STORAGE TERMINAL/PETROLEUM DISTRIBUTOR  
Prod Xfer Options: ACD  
Expiration Date: 03/31/2003  
Applic Rcvd: 01/05/2001  
Operator: WILTON CEDENO  
Owner Name: CONSOLIDATED EDISON COMPANY OF N.Y., INC.  
Owner Address: 4 IRVING PLACE, ROOM 826  
Owner City,St,Zip: NEW YORK, NY 10003-  
Owner Telephone: (212) 460-3968  
Owner Type: Corporate/Commercial  
Owner Status: 1  
Owner Mark: First Owner  
Mail To Name: CONSOLIDATED EDISON COMPANY OF N.Y., INC.  
Mail To Address: 4 IRVING PLACE, ROOM 826  
Mail To Address 2: Not reported  
Mail City,St,Zip: NEW YORK, NY 10003-  
Mail To Contact: JANET R. FOX: DIRECTOR-COMPLIA  
Mail To Telephone: (212) 460-3968  
Legal Agent Name: OFFICE OF THE SECRETARY OF THE COMPANY  
Legal Agent Address: 4 IRVING PLACE, ROOM 1618-S  
Legal Agent City,St,Zip: NEW YORK, NY 10003-  
Date Filed: 09/84

Tank ID: F06-7  
Tank Location: UNDERGROUND  
Install Date: 12/65  
Capacity (Gal): 10120  
Product: EMPTY  
Tank Status: Closed-Removed  
Tank Type: Steel/carbon steel  
Tank Internal: None  
Tank External: 12  
Pipe Location: Aboveground/Underground Combination  
Pipe Type: STEEL/IRON  
Pipe Internal: None  
Pipe External: None  
Second Contain: None  
Leak Detection: None  
Overfill Protection: 23  
Dispenser: Suction  
Test Date: 10/97  
Date Closed: Not reported  
Latitude: 40|10|00  
Longitude: 73|53|06  
Status of Data: Complete  
Inspected Date: 04/15/1997  
Inspector Initials: AS  
Inspector Status: Not reported  
Pipe Flag: True  
License Issued: 04/01/2001  
Vessel Id: Not reported  
Renew Flag: True  
Renew Date: 11/27/2000  
Federal Id No: Not reported  
COI Date: / /

Map ID  
Direction  
Distance  
Distance (ft.)  
Elevation

MAP FINDINGS

Site

Database(s)

EDR ID Number  
EPA ID Number

**NORTH FIRST STREET FUEL OIL TERMINAL (Continued)**

**S102634104**

**MOSF:**

Facility ID: 2-1480  
Program Type: MOSF  
Dec Region: 2  
Expiration Date: 2009/03/31  
Tank Status: Active  
UTMX: 587402.6746  
UTMY: 4507903.6515

**CBS AST:**

CBS Number: 2-000330  
Region: STATE  
ICS Number: Not reported  
PBS Number: Not reported  
MOSF Number: 2-1480  
Telephone: (718) 834-3820  
Facility Town: NEW YORK CITY  
Operator: SAUMIL SHUKLA  
Emrgncy Contact: CENTRAL INFORMATION GROUP  
Emrgncy Phone: (212) 580-6763  
Expiration Date: 01/31/2001  
Owner Name: CONSOLIDATED EDISON CO. OF NY, INC.  
Owner Address: 4 IRVING PLACE  
Owner City,St,Zip: NEW YORK, NY 10003  
Owner Telephone: (212) 460-4928  
Owner type: Corporate/Commercial  
Facility Type: FARM  
Mail Name: CONSOLIDATED EDISON CO. OF NY., INC.  
Mail Contact Addr: 4 IRVING PLACE  
Mail Contact Addr2: ROOM 306S  
Mail Contact Contact: JANET R. FOX, DIRECTOR-COMPLIA  
Mail Contact City,St,Zip: NEW YORK, NY 10003  
Mail Phone: (212) 460-3968  
SPDES Number: 0-200999  
Facility Status: ACTIVE FACILITY  
Owner Sub Type: Not reported

Tank Id: FF-4  
Date Entered: 01/29/1997  
Capacity (Gal): 3000  
Chemical: Ethylene glycol  
Tank Closed: 12/99  
Tank Status: 0  
Tank Type: Steel/carbon steel  
Install Date: 00/64  
Certified Date: 01/14/1999  
CAS Number: 107211  
Substance: More than one Hazardous Substance on DEC List  
Tank Location: ABOVEGROUND  
Intrnl Protection: None  
Extrnl Protection: Painted/Asphalt Coating  
Pipe Location: Aboveground  
Pipe Type: STEEL/IRON  
Pipe Internal: None  
Pipe External: 1  
Pipe Containment: None

Map ID  
Direction  
Distance  
Distance (ft.)  
Elevation    Site

MAP FINDINGS

Database(s)  
EDR ID Number  
EPA ID Number

**NORTH FIRST STREET FUEL OIL TERMINAL (Continued)**

**S102634104**

Tank Containment:        None  
Leak Detection:         None  
Overfill Protection:     Product Level Gauge  
Haz Percent:             6  
Total Tanks:             0  
Tank Secret:             False  
Last Test:                Not reported  
Due Date:                Not reported  
Tank Error Status:       No Missing Data  
SWIS Code:               6101  
Lat/Long:                Not reported  
Pipe Flag:                False  
Federal ID:               Not reported  
Is Updated:               F  
Renew Date:              Not reported  
Is it There:               F  
Deliquent:                F  
Date Expired:            Not reported  
Owner Mark:              1  
Certificate Needs to be Printed:       False  
Fiscal Amt for Registration Fee Correct:   True  
Renewal Has Been Printed for Facility:   True  
Pre-Printed Renewal App Last Printed:   10/01/1998  
Total Capacity of All Active Tanks(gal):   0

**MOSF AST:**

MOSF Number:            2-1480  
SWIS Code:               61  
Facility Town:            NEW YORK CITY  
Facility Phone:           (718) 834-3820  
Emergency Contact Name:   CIG  
Emergency Contact Phone:   (212) 580-6765  
Total Tanks:              8  
Total Capacity:           31115023  
Daily Throughput:        0  
License Status:           MOSF AST  
Facility Type:            STORAGE TERMINAL/PETROLEUM DISTRIBUTOR  
Product Transfer Operation:   ACD  
Facility Status:           ACTIVE FACILITY  
Operator Name:           WILTON CEDENO  
Owner Name:               CONSOLIDATED EDISON COMPANY OF N.Y., INC.  
Owner Address:           4 IRVING PLACE, ROOM 826  
Owner City,St,Zip:       NEW YORK, NY 10003-  
Owner Phone:             (212) 460-3968  
Owner Type:               Corporate/Commercial  
Owner Status:             1  
Owner Mark:               First Owner  
Mailing Name:              CONSOLIDATED EDISON COMPANY OF N.Y., INC.  
Mailing Address:           4 IRVING PLACE, ROOM 826  
Mailing Address 2:        Not reported  
Mailing City,St,Zip:       NEW YORK, NY 10003-  
Mailing Contact:           JANET R. FOX: DIRECTOR-COMPLIA  
Mailing Phone:            (212) 460-3968  
Legal Agent Name:        OFFICE OF THE SECRETARY OF THE COMPANY  
Legal Agent Address:      4 IRVING PLACE, ROOM 1618-S  
Legal Agent City,St,Zip:   NEW YORK, NY 10003-  
LIC Expires:               03/31/2003

Map ID  
Direction  
Distance  
Distance (ft.)  
Elevation    Site

MAP FINDINGS

Database(s)  
EDR ID Number  
EPA ID Number

**NORTH FIRST STREET FUEL OIL TERMINAL (Continued)**

**S102634104**

Tank ID: F06-1  
Tank Location: ABOVEGROUND  
Install Date: 12/65  
Product: EMPTY  
Tank Status: In Service  
Tank Type: Steel/carbon steel  
Tank Internal: None  
Tank External: 12  
Pipe Location: Aboveground  
Pipe Type: STEEL/IRON  
Pipe Internal: None  
Pipe External: Jacketed  
Second Contain: 95  
Leak Detection: 96  
Overfill Protection: 42  
Dispensing Mthd: Suction  
Test Date: 12/91  
Date Closed: Not reported  
Status of Data: Complete  
Capacity (gal): 5787007  
Lat/Long: 40|10|00 / 73|53|06  
Federal ID: Not reported  
Inspected Date: 04/15/1997  
Inspector: AS  
Renew Date: 11/27/2000  
Inspected State: Not reported  
Pipe Flag: True  
Vessel ID: Not reported  
Reserve Flag: True  
Status of Data: Closed-Removed  
COI Date: / /  
Date License Issued: 04/01/2001  
Date License Application Received: 01/05/2001  
Chemical Bulk Storage Number: Not reported  
Pollution Discharge Elimination System Num: Not reported  
Date Legal Agent Filed with Secretary of State: 09/84

Tank ID: F06-2  
Tank Location: ABOVEGROUND  
Install Date: 12/65  
Product: EMPTY  
Tank Status: In Service  
Tank Type: Steel/carbon steel  
Tank Internal: None  
Tank External: 12  
Pipe Location: Aboveground  
Pipe Type: STEEL/IRON  
Pipe Internal: None  
Pipe External: Jacketed  
Second Contain: 95  
Leak Detection: 96  
Overfill Protection: 42  
Dispensing Mthd: Suction  
Test Date: 12/91  
Date Closed: Not reported  
Status of Data: Complete

Map ID  
Direction  
Distance  
Distance (ft.)  
Elevation    Site

MAP FINDINGS

Database(s)  
EDR ID Number  
EPA ID Number

**NORTH FIRST STREET FUEL OIL TERMINAL (Continued)**

**S102634104**

Capacity (gal): 2273423  
Lat/Long: 40|10|00 / 73|53|06  
Federal ID: Not reported  
Inspected Date: 04/15/1997  
Inspector: AS  
Renew Date: 11/27/2000  
Inspected State: Not reported  
Pipe Flag: True  
Vessel ID: Not reported  
Reserve Flag: True  
Status of Data: Closed-Removed  
COI Date: / /  
Date License Issued: 04/01/2001  
Date License Application Received: 01/05/2001  
Chemical Bulk Storage Number: Not reported  
Pollution Discharge Elimination System Num: Not reported  
Date Legal Agent Filed with Secretary of State: 09/84

Tank ID: F06-3  
Tank Location: ABOVEGROUND  
Install Date: 12/65  
Product: EMPTY  
Tank Status: In Service  
Tank Type: Steel/carbon steel  
Tank Internal: None  
Tank External: 12  
Pipe Location: Aboveground  
Pipe Type: STEEL/IRON  
Pipe Internal: None  
Pipe External: Jacketed  
Second Contain: 95  
Leak Detection: 96  
Overfill Protection: 42  
Dispensing Mthd: Suction  
Test Date: 12/91  
Date Closed: Not reported  
Status of Data: Complete  
Capacity (gal): 5812006  
Lat/Long: 40|10|00 / 73|53|06  
Federal ID: Not reported  
Inspected Date: 04/15/1997  
Inspector: AS  
Renew Date: 11/27/2000  
Inspected State: Not reported  
Pipe Flag: True  
Vessel ID: Not reported  
Reserve Flag: True  
Status of Data: Closed-Removed  
COI Date: / /  
Date License Issued: 04/01/2001  
Date License Application Received: 01/05/2001  
Chemical Bulk Storage Number: Not reported  
Pollution Discharge Elimination System Num: Not reported  
Date Legal Agent Filed with Secretary of State: 09/84

Map ID  
Direction  
Distance  
Distance (ft.)  
Elevation    Site

MAP FINDINGS

Database(s)  
EDR ID Number  
EPA ID Number

**NORTH FIRST STREET FUEL OIL TERMINAL (Continued)**

**S102634104**

Tank ID: F06-4  
Tank Location: ABOVEGROUND  
Install Date: 12/67  
Product: EMPTY  
Tank Status: In Service  
Tank Type: Steel/carbon steel  
Tank Internal: None  
Tank External: 10  
Pipe Location: Aboveground  
Pipe Type: STEEL/IRON  
Pipe Internal: None  
Pipe External: Jacketed  
Second Contain: 50  
Leak Detection: None  
Overfill Protection: 42  
Dispensing Mthd: Suction  
Test Date: 12/79  
Date Closed: Not reported  
Status of Data: Complete  
Capacity (gal): 5989032  
Lat/Long: 40|10|00 / 73|53|06  
Federal ID: Not reported  
Inspected Date: 04/15/1997  
Inspector: AS  
Renew Date: 11/27/2000  
Inspected State: Not reported  
Pipe Flag: True  
Vessel ID: Not reported  
Reserve Flag: True  
Status of Data: Closed-Removed  
COI Date: / /  
Date License Issued: 04/01/2001  
Date License Application Received: 01/05/2001  
Chemical Bulk Storage Number: Not reported  
Pollution Discharge Elimination System Num: Not reported  
Date Legal Agent Filed with Secretary of State: 09/84

Tank ID: F06-5  
Tank Location: ABOVEGROUND  
Install Date: 12/67  
Product: EMPTY  
Tank Status: In Service  
Tank Type: Steel/carbon steel  
Tank Internal: None  
Tank External: 10  
Pipe Location: Aboveground  
Pipe Type: STEEL/IRON  
Pipe Internal: None  
Pipe External: Jacketed  
Second Contain: 50  
Leak Detection: None  
Overfill Protection: 42  
Dispensing Mthd: Suction  
Test Date: 12/79  
Date Closed: Not reported  
Status of Data: Complete



Map ID  
Direction  
Distance  
Distance (ft.)  
Elevation

MAP FINDINGS

**NORTH FIRST STREET FUEL OIL TERMINAL (Continued)**

EDR ID Number  
EPA ID Number

Database(s)

**S102634104**

Capacity (gal): 6000070  
Lat/Long: 40|10|00 / 73|53|06  
Federal ID: Not reported  
Inspected Date: 04/15/1997  
Inspector: AS  
Renew Date: 11/27/2000  
Inspected State: Not reported  
Pipe Flag: True  
Vessel ID: Not reported  
Reserve Flag: True  
Status of Data: Closed-Removed  
COI Date: / /  
Date License Issued: 04/01/2001  
Date License Application Received: 01/05/2001  
Chemical Bulk Storage Number: Not reported  
Pollution Discharge Elimination System Num: Not reported  
Date Legal Agent Filed with Secretary of State: 09/84

[Click this hyperlink](#) while viewing on your computer to access  
2 additional NY\_AST\_MOS: record(s) in the EDR Site Report.

**CBS:**

CBS Number: 2-000330  
Program Type: CBS  
Dec Region: 2  
Expiration Date: N/A  
UTMX: 0.0000  
UTMY: 0.0000

**MOSF:**

Facility ID: 2-1480  
Program Type: MOSF  
Dec Region: 2  
Expiration Date: 2009/03/31  
Tank Status: Active  
UTMX: 587402.6746  
UTMY: 4507903.6515

**AO256**  
**SW**  
**1/4-1/2**  
**2465 ft.**

**NORTH 1ST ST TERMINAL**  
**214 KENT AVE**  
**BROOKLYN, NY**

**LTANKS**  
**NY Spills**  
**NY Hist Spills**  
**HIST LTANKS**

**S100146382**  
**N/A**

**Site 2 of 7 in cluster AO**

**Relative:**  
**Higher**

**LTANKS:**  
Site ID: 59588  
Spill Date: 10/10/90  
Facility Addr2: Not reported  
Facility ID: 9007596  
Program Number: 9007596  
SWIS: 2401  
Region of Spill: 2  
Investigator: JHOCONNE  
Referred To: Not reported  
Reported to Dept: 10/10/90  
CID: 14  
Spill Cause: Tank Failure

**Actual:**  
**17 ft.**

Map ID  
Direction  
Distance  
Distance (ft.)  
Elevation

MAP FINDINGS

**NORTH 1ST ST TERMINAL (Continued)**

EDR ID Number  
EPA ID Number

Database(s)

**S100146382**

Water Affected: Not reported  
Spill Source: Major Facility > 400,000 gal  
Spill Notifier: Other  
Cleanup Ceased: / /  
Cleanup Meets Standard: False  
Last Inspection: / /  
Recommended Penalty: Penalty Not Recommended  
UST Involvement: False  
Spill Class: Known release that creates a file or hazard. DEC Response. Willing Responsible Party. Corrective action taken.  
Spill Closed Dt: / /  
Remediation Phase: 1  
Date Entered In Computer: 10/30/90  
Spill Record Last Update: 04/09/03  
Spille Namer: Not reported  
Spiller Company: Not reported  
Spiller Phone: Not reported  
Spiller Extention: Not reported  
Spiller Address: Not reported  
Spiller City,St,Zip: Not reported  
Spiller County: Not reported  
Spiller Contact: Not reported  
Spiller Phone: Not reported  
Spiller Extention: Not reported  
DEC Region: 2  
Program Number: 9007596  
DER Facility ID: 58320  
Site ID: 59588  
Operable Unit ID: 948243  
Operable Unit: 01  
Material ID: 570604  
Material Code: 0003  
Material Name: #6 Fuel Oil  
Case No.: Not reported  
Material FA: Petroleum  
Quantity: 15000.00  
Units: Gallons  
Recovered: 0.00  
Resource Affected: Groundwater  
Oxygenate: False  
Site ID: Not reported  
Spill Tank Test: Not reported  
Tank Number: Not reported  
Tank Size: Not reported  
Test Method: Not reported  
Leak Rate: Not reported  
Gross Fail: Not reported  
Modified By: Not reported  
Last Modified: Not reported  
Test Method: Not reported  
DEC Memo: Start DECRemark - 9007596 Prior to Sept, 2004 data translation this spill Lead  
DEC Field was "O'CONNELL" 10/10/90: CON EDISON HAS INITIATED BIDS TO CLEAN UP  
OIL IN DIKE & INSPECT THE LEAKING TANK, APPROXIMATELY 6 INCHES OF PRODUCT  
REMAINS IN ALL THREE COMPARTMENTS. 11/15/94: REASSIGNED FROM SIGONA TO  
ENGELHARDT ON 11/15/94. END DECRemark - 9007596  
Remarks: Start CallerRemark - 9007596 TANK AREA A HOLDING COMPARTMENTS 100, 200 & 300,  
132,000 BARRELS, 51,000 BARRELS & 132,000 BARRELS WERE DISCOVERED TO BE

Map ID  
Direction  
Distance  
Distance (ft.)  
Elevation    Site

MAP FINDINGS

Database(s)    EDR ID Number  
EPA ID Number

**NORTH 1ST ST TERMINAL (Continued)**

**S100146382**

LEAKING 4    MONTHS AGO, OIL LEAKED INTO DIKED AREA. END CallerRemark -  
9007596

**NY Spills:**

Site ID: 304351  
Facility Addr2: Not reported  
Facility ID: 9611792  
Spill Number: 9611792  
Facility Type: ER  
SWIS: 2401  
Region of Spill: 2  
Investigator: JHOCONNE  
Referred To: Not reported  
Spill Date: 12/30/96  
Reported to Dept: 12/30/96  
CID: 14  
Spill Cause: Equipment Failure  
Water Affected: Not reported  
Spill Source: Non Major Facility > 1,100 gal  
Spill Notifier: Responsible Party  
Cleanup Ceased: / /  
Cleanup Meets Std: False  
Last Inspection: / /  
Recommended Penalty: Penalty Not Recommended  
UST Trust: False  
Spill Class: Known release with minimal potential for fire or hazard. DEC Response.  
Willing Responsible Party. Corrective action taken.  
Spill Closed Dt: / /  
Remediation Phase: 1  
Date Entered In Computer: 12/30/96  
Spill Record Last Update: 02/10/03  
Spiller Name: Not reported  
Spiller Company: CON EDISON  
Spiller Address: 128 WEST END AVENUE  
Spiller City,St,Zip: NEW YORK, NY 10023  
Spiller Company: 001  
Spiller Phone: Not reported  
Contact Name: FRANK MISCONNE  
Contact Phone: (718) 706-2753  
DEC Region: 2  
Program Number: 9611792  
DER Facility ID: 58320  
Site ID: 304351  
Operable Unit ID: 1039672  
Operable Unit: 01  
Material ID: 340445  
Material Code: 0003  
Material Name: #6 Fuel Oil  
Case No.: Not reported  
Material FA: Petroleum  
Quantity: 10.00  
Units: Gallons  
Recovered: 10.00  
Resource Affected: Soil  
Oxygenate: False  
DEC Memo: Start CallerRemark - 9611792 SEAL ON NUMBER 1 FUEL OIL PUMP FAILED - APPROX 10  
GALS OF #6 FUEL OIL LEAKED ONTO CONCRETE - SPILL BEING CLEANED UP END

Map ID  
Direction  
Distance  
Distance (ft.)  
Elevation

MAP FINDINGS

**NORTH 1ST ST TERMINAL (Continued)**

EDR ID Number  
EPA ID Number

Database(s)

**S100146382**

Remarks: CallerRemark - 9611792  
Start DECRemark - 9611792 Prior to Sept, 2004 data translation this spill Lead  
DEC Field was "ENGELHARDT" END DECRemark - 9611792

Site ID: 304355  
Facility Addr2: Not reported  
Facility ID: 9910798  
Spill Number: 9910798  
Facility Type: ER  
SWIS: 2401  
Region of Spill: 2  
Investigator: IXMUNTEA  
Referred To: Not reported  
Spill Date: 12/10/99  
Reported to Dept: 12/10/99  
CID: 14  
Spill Cause: Unknown  
Water Affected: Not reported  
Spill Source: Unknown  
Spill Notifier: Local Agency  
Cleanup Ceased: / /  
Cleanup Meets Std: False  
Last Inspection: / /  
Recommended Penalty: Penalty Not Recommended  
UST Trust: False  
Spill Class: Known release with minimal potential for fire or hazard. DEC Response.  
Willing Responsible Party. Corrective action taken.

Spill Closed Dt: / /  
Remediation Phase: 1  
Date Entered In Computer: 12/10/99  
Spill Record Last Update: 07/10/03  
Spiller Name: RICHARD ROACH  
Spiller Company: CON EDISON  
Spiller Address: 4 IRVING PLACE  
Spiller City,St,Zip: NEW YORK, NY  
Spiller Company: 001  
Spiller Phone: (212) 580-6763  
Contact Name: RICHARD ROACH  
Contact Phone: (212) 580-6763  
DEC Region: 2  
Program Number: 9910798  
DER Facility ID: 58320  
Site ID: 304355  
Operable Unit ID: 1089491  
Operable Unit: 01  
Material ID: 296278  
Material Code: 0059A  
Material Name: SOLVENTS  
Case No.: Not reported  
Material FA: Other  
Quantity: 0.00  
Units: Gallons  
Recovered: 0.00  
Resource Affected: Soil  
Oxygenate: False  
DEC Memo: Start CallerRemark - 9910798 unk cause caused spill of some type of solvent -  
soil will be asesed as to how it will be cleaned up. - is unsure as of yet as

Map ID  
Direction  
Distance  
Distance (ft.)  
Elevation    Site

MAP FINDINGS

Database(s)  
EDR ID Number  
EPA ID Number

**NORTH 1ST ST TERMINAL (Continued)**

**S100146382**

Remarks: to how it will be cleaned up. con ed #129261 END CallerRemark - 9910798  
Start DECRemark - 9910798 Prior to Sept, 2004 data translation this spill Lead  
DEC Field was "MUNTEANU" 12/10/99 During phase 2 environmental assessment test  
pit #2 soil sample indicated strong smell (xylene or solvent product). Test  
pit is in the parking lot next to a paint factory. A previous report (spill  
#9604977) was submitted on July 15, 1996 of samples taken within 30 ft of test  
pit 2. Samples of test pit #2 were taken for analysis by LMS Engineers.  
7/10/03: spill related to FynPaint Inc. facility. This is a voluntary site  
managed by Ioana Munteanu (DER HWR). (JHO) END DECRemark - 9910798

[Click this hyperlink](#) while viewing on your computer to access  
additional NY\_SPILL: detail in the EDR Site Report.

**NY Hist Spills:**

Region of Spill: 2  
Spill Number: 9611792  
Investigator: ENGELHARDT  
Caller Name: Not reported  
Caller Agency: Not reported  
Caller Phone: Not reported  
Notifier Name: Not reported  
Notifier Agency: Not reported  
Notifier Phone: Not reported  
Spill Date/Time: 12/30/1996 02:30  
Reported to Dept Date/Time: 12/30/96 03:04  
SWIS: 61  
Spiller Name: CON EDISON  
Spiller Contact: Not reported  
Spiller Phone: Not reported  
Spiller Contact: FRANK MISCON  
Spiller Phone: (718) 706-2753  
Spiller Address: 128 WEST END AV  
Spiller City,St,Zip: NEW YORK, NY 10023-  
Spill Cause: Equipment Failure  
Reported to Dept: On Land  
Water Affected: Not reported  
Spill Source: 04  
Spill Notifier: Responsible Party  
PBS Number: Not reported  
Cleanup Ceased: / /  
Cleanup Meets Std: False  
Last Inspection: / /  
Recommended Penalty: Penalty Not Recommended  
Spiller Cleanup Dt: / /  
Enforcement Date: / /  
Invstgn Complete: / /  
UST Involvement: False  
Spill Class: Not reported  
Spill Closed Dt: / /  
Corrective Action Plan Submitted: / /  
Date Region Sent Summary to Central Office: / /  
Date Spill Entered In Computer Data File: 12/30/96  
Date Spill Entered In Computer Data File: Not reported  
Update Date: 01/06/97  
Is Updated: False  
PBS Number: Not reported  
Tank Number: Not reported

Map ID  
Direction  
Distance  
Distance (ft.)  
Elevation    Site

MAP FINDINGS

Database(s)  
EDR ID Number  
EPA ID Number

**NORTH 1ST ST TERMINAL (Continued)**

**S100146382**

Tank Size: Not reported  
Test Method: Not reported  
Leak Rate Failed Tank: Not reported  
Gross Leak Rate: Not reported  
Material Class Type: Petroleum  
Quantity Spilled: 10  
Unkonwn Quantity Spilled: False  
Units: Gallons  
Quantity Recovered: 10  
Unkonwn Quantity Recovered: False  
Material: #6 FUEL OIL  
Class Type: #6 FUEL OIL  
Times Material Entry In File: 2190  
CAS Number: Not reported  
Last Date: 19940728  
DEC Remarks: Not reported  
Remark: SEAL ON NUMBER 1 FUEL OIL PUMP FAILED - APPROX 10 GALS OF 6 FUEL OIL LEAKED  
ONTO CONCRETE - SPILL BEING CLEANED UP

Region of Spill: 2  
Spill Number: 9910798  
Investigator: ENGELHARDT  
Caller Name: Not reported  
Caller Agency: Not reported  
Caller Phone: Not reported  
Notifier Name: Not reported  
Notifier Agency: Not reported  
Notifier Phone: Not reported  
Spill Date/Time: 12/10/1999 11:40  
Reported to Dept Date/Time: 12/10/99 14:02  
SWIS: 61  
Spiller Name: CON ED  
Spiller Contact: RICHAD ROACH  
Spiller Phone: (212) 580-6763  
Spiller Contact: RICHARD ROACH  
Spiller Phone: (212) 580-6763  
Spiller Address: 4 IRVING PL  
Spiller City,St,Zip: NEW YORK, NY -  
Spill Cause: Unknown  
Reported to Dept: On Land  
Water Affected: Not reported  
Spill Source: 12  
Spill Notifier: Local Agency  
PBS Number: Not reported  
Cleanup Ceased: / /  
Cleanup Meets Std: False  
Last Inspection: / /  
Recommended Penalty: Penalty Not Recommended  
Spiller Cleanup Dt: / /  
Enforcement Date: / /  
Invstgn Complete: / /  
UST Involvement: False  
Spill Class: Known release with minimal potential for fire or hazard. DEC Response.  
Willing Responsible Party. Corrective action taken.  
Spill Closed Dt: / /  
Corrective Action Plan Submitted: / /  
Date Region Sent Summary to Central Office: / /

Map ID  
Direction  
Distance  
Distance (ft.)  
Elevation    Site

MAP FINDINGS

Database(s)  
EDR ID Number  
EPA ID Number

**NORTH 1ST ST TERMINAL (Continued)**

**S100146382**

Date Spill Entered In Computer Data File: 12/10/99  
Date Spill Entered In Computer Data File: Not reported  
Update Date: 02/17/00  
Is Updated: False  
PBS Number: Not reported  
Tank Number: Not reported  
Tank Size: Not reported  
Test Method: Not reported  
Leak Rate Failed Tank: Not reported  
Gross Leak Rate: Not reported  
Material Class Type: Hazardous Material  
Quantity Spilled: 0  
Unkonwn Quantity Spilled: True  
Units: Gallons  
Quantity Recovered: 0  
Unkonwn Quantity Recovered: False  
Material: SOLVENTS  
Class Type: SOLVENTS  
Times Material Entry In File: 424  
CAS Number: Not reported  
Last Date: 19940928  
DEC Remarks: Not reported  
Remark: unk cause caused spill of some type of solvent - soil will be asessed as to how  
it will be cleaned up. - is unsure as of yet as to how it will be cleaned up.  
con ed 129261

Region of Spill: 2  
Spill Number: 9910708  
Investigator: COMENALE  
Caller Name: Not reported  
Caller Agency: Not reported  
Caller Phone: Not reported  
Notifier Name: Not reported  
Notifier Agency: Not reported  
Notifier Phone: Not reported  
Spill Date/Time: 12/08/1999 11:30  
Reported to Dept Date/Time: 12/08/99 13:46  
SWIS: 61  
Spiller Name: CON ED  
Spiller Contact: Not reported  
Spiller Phone: (212) 580-6763  
Spiller Contact: RICHARD ROACH  
Spiller Phone: (212) 580-6763  
Spiller Address: Not reported  
Spiller City,St,Zip: -  
Spill Cause: Unknown  
Reported to Dept: On Land  
Water Affected: Not reported  
Spill Source: 01  
Spill Notifier: Responsible Party  
PBS Number: Not reported  
Cleanup Ceased: / /  
Cleanup Meets Std: False  
Last Inspection: / /  
Recommended Penalty: Penalty Not Recommended  
Spiller Cleanup Dt: / /  
Enforcement Date: / /

Map ID  
Direction  
Distance  
Distance (ft.)  
Elevation

MAP FINDINGS

**NORTH 1ST ST TERMINAL (Continued)**

EDR ID Number  
EPA ID Number

Database(s)

**S100146382**

Invstgn Complete: / /  
UST Involvement: False  
Spill Class: Known release with minimal potential for fire or hazard. DEC Response.  
Willing Responsible Party. Corrective action taken.  
Spill Closed Dt: / /  
Corrective Action Plan Submitted: / /  
Date Region Sent Summary to Central Office: / /  
Date Spill Entered In Computer Data File: 12/08/99  
Date Spill Entered In Computer Data File: Not reported  
Update Date: 02/17/00  
Is Updated: False  
PBS Number: Not reported  
Tank Number: Not reported  
Tank Size: Not reported  
Test Method: Not reported  
Leak Rate Failed Tank: Not reported  
Gross Leak Rate: Not reported  
Material Class Type: Petroleum  
Quantity Spilled: 0  
Unkonwn Quantity Spilled: True  
Units: Gallons  
Quantity Recovered: 0  
Unkonwn Quantity Recovered: False  
Material: DIESEL  
Class Type: DIESEL  
Times Material Entry In File: 10625  
CAS Number: Not reported  
Last Date: 19940728  
DEC Remarks: Not reported  
Remark: LEAKED FROM A AIR COMPRESSOR - CLEANUP IS IN PROGRESS REF 129235

Region of Spill: 2  
Spill Number: 0011756  
Investigator: OKWUOHA  
Caller Name: Not reported  
Caller Agency: Not reported  
Caller Phone: Not reported  
Notifier Name: Not reported  
Notifier Agency: Not reported  
Notifier Phone: Not reported  
Spill Date/Time: 01/31/2001 11:30  
Reported to Dept Date/Time: 01/31/01 13:26  
SWIS: 61  
Spiller Name: CON ED  
Spiller Contact: SAME  
Spiller Phone: (212) 580-6763  
Spiller Contact: BILL MURPHY  
Spiller Phone: (212) 580-6763  
Spiller Address: 4 IRVING PLACE  
Spiller City,St,Zip: MANHATTAN, NY  
Spill Cause: Abandoned Drums  
Reported to Dept: On Land  
Water Affected: Not reported  
Spill Source: 12  
Spill Notifier: Affected Persons  
PBS Number: Not reported  
Cleanup Ceased: / /



Map ID  
Direction  
Distance  
Distance (ft.)  
Elevation    Site

MAP FINDINGS

Database(s)  
EDR ID Number  
EPA ID Number

**NORTH 1ST ST TERMINAL (Continued)**

**S100146382**

Cleanup Meets Std: False  
Last Inspection: / /  
Recommended Penalty: Penalty Not Recommended  
Spiller Cleanup Dt: / /  
Enforcement Date: / /  
Invstgn Complete: / /  
UST Involvement: False  
Spill Class: Known release with minimal potential for fire or hazard. DEC Response.  
Willing Responsible Party. Corrective action taken.  
Spill Closed Dt: 08/20/01  
Corrective Action Plan Submitted: / /  
Date Region Sent Summary to Central Office: / /  
Date Spill Entered In Computer Data File: 01/31/01  
Date Spill Entered In Computer Data File: Not reported  
Update Date: 10/18/01  
Is Updated: False  
PBS Number: Not reported  
Tank Number: Not reported  
Tank Size: Not reported  
Test Method: Not reported  
Leak Rate Failed Tank: Not reported  
Gross Leak Rate: Not reported  
Material Class Type: Nonpetroleum/Nonhazardous  
Quantity Spilled: 2  
Unkonwn Quantity Spilled: False  
Units: Gallons  
Quantity Recovered: 0  
Unkonwn Quantity Recovered: False  
Material: ETHYLENE GLYCOL  
Class Type: ETHYLENE GLYCOL  
Times Material Entry In File: 0  
CAS Number: 00107211  
Last Date: Not reported  
DEC Remarks: E2MIS Notes 1/31/10: 5gallon plastic container of 3 cold aer-o-foam had broken and spilled on concrete floor. Foam contains <6 ethylene glycol. Clean up in progress. 2/1/01: 0900 HRS: CLEANUP OF SPILL WAS COMPLETED BY ALL STATE POWERVAC AT 1455HOURS ON 1/31/2001. ON REMOVAL OF AEROFOAM CONTAINERS, IT WAS FOUND THAT ONE CONTAINER CRACKED AND LEAKED APPROXIMATELY HALF OF ITS CONTAINERS AND ANOTHER CONTAINER HAD A PIN HOLE IN IT APPROXIMATELY. HALF OF ITS CONTENTS LEAKED. A TOTAL OF 5 GALLONS OF AEROFOAM HAD LEAKED ONTO CONCRETE FLOOR. THERE WAS NO THREAT TO SEWERS OR WATERWAY. THE CONTAINERS WHICH WERE STACKED FOUR HIGH, WERE RESTACKED TWO HIGH AND THE LEAKING CONTAINERS WERE PLACED IN OVERPACKS. 3/8/2001: NO SAMPLES WERE TAKEN DUE TO KNOWN MATERIAL AND AVAILABILITY OF THE MSDS FOR THAT PRODUCT. ARS  
Remark: material found in a 5 gal container in a fire extinguishing solvent - can ruptured causing spill. clean up in progress. con ed 135-315

[Click this hyperlink](#) while viewing on your computer to access additional NY\_HIST\_SPILL: detail in the EDR Site Report.

HIST LTANKS:  
Region of Spill: 2  
Spill Number: 9007596  
Investigator: ENGELHARDT  
Caller Name: Not reported  
Caller Agency: Not reported  
Caller Phone: Not reported

Map ID  
Direction  
Distance  
Distance (ft.)  
Elevation    Site

MAP FINDINGS

Database(s)  
EDR ID Number  
EPA ID Number

**NORTH 1ST ST TERMINAL (Continued)**

**S100146382**

Caller Extension: Not reported  
Notifier Name: Not reported  
Notifier Agency: Not reported  
Notifier Phone: Not reported  
Notifier Extension: Not reported  
Spill Date: 10/10/1990  
Spill Time: 09:00  
Reported to Department Date: 10/10/90  
Reported to Department Time: 13:00  
SWIS: 61  
Spiller Contact: Not reported  
Spiller Phone: Not reported  
Spiller Extension: Not reported  
Spiller Name: CON EDISON  
Spiller Address: Not reported  
Spiller City,St,Zip: Not reported  
Facility Contact: Not reported  
Facility Phone: Not reported  
Facility Extension: Not reported  
Spill Cause: Tank Failure  
Resource Affectd: Groundwater  
Water Affected: Not reported  
Spill Source: Major Facility 400,000 gallons  
Spill Notifier: Other  
PBS Number: Not reported  
Cleanup Ceased: / /  
Cleanup Meets Standard: False  
Last Inspection: / /  
Recommended Penalty: Penalty Not Recommended  
Spiller Cleanup Date: / /  
Enforcement Date: / /  
Investigation Complete: / /  
UST Involvement: False  
Spill Class: Known release that creates a file or hazard. DEC Response. Willing  
Responsible Party. Corrective action taken.  
Spill Closed Dt: / /  
Date Region Sent Summary to Central Office: / /  
Corrective Action Plan Submitted: / /  
Date Spill Entered In Computer Data File: 10/30/90  
Time Spill Entered In Computer Data File: Not reported  
Spill Record Last Update: 11/15/94  
Is Updated: False  
PBS Number: Not reported  
Tank Number: Not reported  
Tank Size: Not reported  
Test Method: Not reported  
Leak Rate Failed Tank: Not reported  
Gross Leak Rate: Not reported  
Material Class Type: Petroleum  
Quantity Spilled: 15000  
Unkonwn Quantity Spilled: False  
Units: Gallons  
Quantity Recovered: 0  
Unkonwn Quantity Recovered: False  
Material: #6 FUEL OIL  
Class Type: #6 FUEL OIL  
Times Material Entry In File: 2190

Map ID  
Direction  
Distance  
Distance (ft.)  
Elevation

MAP FINDINGS

**NORTH 1ST ST TERMINAL (Continued)**

**S100146382**

CAS Number: Not reported  
Last Date: 19940728  
DEC Remarks: 10/10/90: CON EDISON HAS INITIATED BIDS TO CLEAN UP OIL IN DIKE INSPECT THE  
LEAKING TANK, APPROXIMATELY 6 INCHES OF PRODUCT REMAINS IN ALL THREE  
COMPARTMENTS. 11/15/94: REASSIGNED FROM SIGONA TO ENGELHARDT ON 11/15/94.  
Spill Cause: TANK AREA A HOLDING COMPARTMENTS 100, 200 300,132,000 BARRELS, 51,000 BARRELS  
132,000 BARRELS WERE DISCOVERED TO BE LEAKING 4 MONTHS AGO, OIL LEAKED INTO  
DIKED AREA.

**257  
SE  
1/4-1/2  
2466 ft.**

**UNKNOWN GAS STATION  
2 ROBLING ST  
BROKLYN, NY**

**LTANKS S106702988  
HIST LTANKS N/A**

**Relative:  
Higher**

**LTANKS:**

**Actual:  
15 ft.**

Site ID: 102738  
Spill Date: 10/17/00  
Facility Addr2: Not reported  
Facility ID: 0008335  
Program Number: 0008335  
SWIS: 2401  
Region of Spill: 2  
Investigator: JRSTRANG  
Referred To: Not reported  
Reported to Dept: 10/17/00  
CID: 14  
Spill Cause: Tank Failure  
Water Affected: Not reported  
Spill Source: Gasoline Station  
Spill Notifier: Other  
Cleanup Ceased: / /  
Cleanup Meets Standard: False  
Last Inspection: / /  
Recommended Penalty: Penalty Not Recommended  
UST Involvement: True  
Spill Class: Known release that creates potential for fire or hazard. DEC Response.  
Willing Responsible Party. Corrective action taken.  
Spill Closed Dt: 10/25/05  
Remediation Phase: 0  
Date Entered In Computer: 10/17/00  
Spill Record Last Update: 10/25/05  
Spille Namer: Not reported  
Spiller Company: UNKNOWN  
Spiller Phone: Not reported  
Spiller Extention: Not reported  
Spiller Address: Not reported  
Spiller City,St,Zip: NY  
Spiller County: 999  
Spiller Contact: UNKNOWN  
Spiller Phone: Not reported  
Spiller Extention: Not reported  
DEC Region: 2  
Program Number: 0008335  
DER Facility ID: 90969  
Site ID: 102738  
Operable Unit ID: 828934  
Operable Unit: 01  
Material ID: 545847

Map ID  
Direction  
Distance  
Distance (ft.)  
Elevation

MAP FINDINGS

UNKNOWN GAS STATION (Continued)

EDR ID Number  
EPA ID Number

Database(s)

S106702988

Material Code: 0009  
Material Name: Gasoline  
Case No.: Not reported  
Material FA: Petroleum  
Quantity: 0.00  
Units: Gallons  
Recovered: 0.00  
Resource Affected: Soil  
Oxygenate: False  
Site ID: Not reported  
Spill Tank Test: Not reported  
Tank Number: Not reported  
Tank Size: Not reported  
Test Method: Not reported  
Leak Rate: Not reported  
Gross Fail: Not reported  
Modified By: Not reported  
Last Modified: Not reported  
Test Method: Not reported  
DEC Memo: Start DECRemark - 0008335 Prior to Sept, 2004 data translation this spill Lead  
DEC Field was "ROMMEL" 10/25/05 - New Condo built on-site. Administrative  
Closure. END DECRemark - 0008335  
Remarks: Start CallerRemark - 0008335 callers business was contracted for excavation of  
tank and when contaminated soil was found the callers business was fired.  
another company on scene - dano construction END CallerRemark - 0008335

HIST LTANKS:

Region of Spill: 2  
Spill Number: 0008335  
Investigator: ROMMEL  
Caller Name: Not reported  
Caller Agency: Not reported  
Caller Phone: Not reported  
Caller Extension: Not reported  
Notifier Name: Not reported  
Notifier Agency: Not reported  
Notifier Phone: Not reported  
Notifier Extension: Not reported  
Spill Date: 10/17/2000  
Spill Time: 10:00  
Reported to Department Date: 10/17/00  
Reported to Department Time: 10:38  
SWIS: 61  
Spiller Contact: UNKNOWN  
Spiller Phone: ( ) -  
Spiller Extension: Not reported  
Spiller Name: UNKNOWN  
Spiller Address: Not reported  
Spiller City,St,Zip: Not reported  
Facility Contact: Not reported  
Facility Phone: ( ) -  
Facility Extension: Not reported  
Spill Cause: Tank Failure  
Resource Affectd: On Land  
Water Affected: Not reported  
Spill Source: Gas Station  
Spill Notifier: Other

Map ID  
Direction  
Distance  
Distance (ft.)  
Elevation

MAP FINDINGS

UNKNOWN GAS STATION (Continued)

EDR ID Number  
EPA ID Number

Database(s)

S106702988

PBS Number: Not reported  
Cleanup Ceased: / /  
Cleanup Meets Standard: False  
Last Inspection: / /  
Recommended Penalty: Penalty Not Recommended  
Spiller Cleanup Date: / /  
Enforcement Date: / /  
Investigation Complete: / /  
UST Involvement: True  
Spill Class: Known release that creates potential for fire or hazard. DEC Response.  
Willing Responsible Party. Corrective action taken.  
Spill Closed Dt: / /  
Date Region Sent Summary to Central Office: / /  
Corrective Action Plan Submitted: / /  
Date Spill Entered In Computer Data File: 10/17/00  
Time Spill Entered In Computer Data File: Not reported  
Spill Record Last Update: 02/06/01  
Is Updated: False  
PBS Number: Not reported  
Tank Number: Not reported  
Tank Size: Not reported  
Test Method: Not reported  
Leak Rate Failed Tank: Not reported  
Gross Leak Rate: Not reported  
Material Class Type: Petroleum  
Quantity Spilled: 0  
Unkonwn Quantity Spilled: True  
Units: Gallons  
Quantity Recovered: 0  
Unkonwn Quantity Recovered: False  
Material: GASOLINE  
Class Type: GASOLINE  
Times Material Entry In File: 21329  
CAS Number: Not reported  
Last Date: 19940929  
DEC Remarks: Not reported  
Spill Cause: callers business was contracted for excavation of tank and when contaminated soil was found the callers business was fired. another company on scene - dano construction

AO258  
SSW  
1/4-1/2  
2491 ft.

WILLIAMS MASPETH TERMINAL INC.  
46-75 METROPOLITAN AVE  
BROOKLYN, NY 11237

MOSF S108413245  
N/A

Site 3 of 7 in cluster AO

Relative:  
Higher

Actual:  
20 ft.

MOSF:  
Facility ID: 2-1820  
Program Type: MOSF  
Dec Region: 2  
Expiration Date: N/A  
Tank Status: Inactive  
UTMX: 0.0000  
UTMY: 0.0000

Map ID  
Direction  
Distance  
Distance (ft.)  
Elevation

MAP FINDINGS

Site

Database(s)

EDR ID Number  
EPA ID Number

**AO259**  
**SW**  
**1/4-1/2**  
**2497 ft.**

**46-11 METROPOLITAN AVE**  
**46-11 METROPOLITAN AVE**  
**BROOKLYN, NY**

**LTANKS**  
**HIST LTANKS**

**S104275741**  
**N/A**

**Site 4 of 7 in cluster AO**

**Relative:**  
**Higher**

LTANKS:

**Actual:**  
**16 ft.**

Site ID: 303971  
Spill Date: 07/28/95  
Facility Addr2: Not reported  
Facility ID: 9505833  
Program Number: 9505833  
SWIS: 2401  
Region of Spill: 2  
Investigator: TOMASELLO  
Referred To: Not reported  
Reported to Dept: 08/11/95  
CID: 12  
Spill Cause: Tank Failure  
Water Affected: Not reported  
Spill Source: Gasoline Station  
Spill Notifier: Other  
Cleanup Ceased: / /  
Cleanup Meets Standard: False  
Last Inspection: / /  
Recommended Penalty: Penalty Not Recommended  
UST Involvement: True  
Spill Class: Known release with minimal potential for fire or hazard. DEC Response.  
Willing Responsible Party. Corrective action taken.  
Spill Closed Dt: 12/12/96  
Remediation Phase: 0  
Date Entered In Computer: 09/12/95  
Spill Record Last Update: 05/15/97  
Spille Namer: Not reported  
Spiller Company: SAME  
Spiller Phone: Not reported  
Spiller Extention: Not reported  
Spiller Address: Not reported  
Spiller City,St,Zip: NN  
Spiller County: 999  
Spiller Contact: Not reported  
Spiller Phone: Not reported  
Spiller Extention: Not reported  
DEC Region: 2  
Program Number: 9505833  
DER Facility ID: 245597  
Site ID: 303971  
Operable Unit ID: 1016724  
Operable Unit: 01  
Material ID: 363820  
Material Code: 0009  
Material Name: Gasoline  
Case No.: Not reported  
Material FA: Petroleum  
Quantity: -1.00  
Units: Gallons  
Recovered: 0.00  
Resource Affected: Soil  
Oxygenate: False

Map ID  
Direction  
Distance  
Distance (ft.)  
Elevation    Site

MAP FINDINGS

Database(s)  
EDR ID Number  
EPA ID Number

**46-11 METROPOLITAN AVE (Continued)**

**S104275741**

Site ID: Not reported  
Spill Tank Test: Not reported  
Tank Number: Not reported  
Tank Size: Not reported  
Test Method: Not reported  
Leak Rate: Not reported  
Gross Fail: Not reported  
Modified By: Not reported  
Last Modified: Not reported  
Test Method: Not reported  
DEC Memo: Not reported  
Remarks: Start CallerRemark - 9505833 10-12 550 GAL TANKS ON SITE - SOIL SAMPLES  
INDICATE GASOLINE IN -SOIL BELIEVED TANKS HAVE LEAKED OVER THE YEARS - SITE IS  
BEING CLOSED END CallerRemark - 9505833

**HIST LTANKS:**

Region of Spill: 2  
Spill Number: 9505833  
Investigator: TOMASELLO  
Caller Name: Not reported  
Caller Agency: Not reported  
Caller Phone: Not reported  
Caller Extension: Not reported  
Notifier Name: Not reported  
Notifier Agency: Not reported  
Notifier Phone: Not reported  
Notifier Extension: Not reported  
Spill Date: 07/28/1995  
Spill Time: 12:00  
Reported to Department Date: 08/11/95  
Reported to Department Time: 11:58  
SWIS: 61  
Spiller Contact: Not reported  
Spiller Phone: Not reported  
Spiller Extension: Not reported  
Spiller Name: SAME  
Spiller Address: Not reported  
Spiller City,St,Zip: Not reported  
Facility Contact: Not reported  
Facility Phone: Not reported  
Facility Extension: Not reported  
Spill Cause: Tank Failure  
Resource Affectd: On Land  
Water Affected: Not reported  
Spill Source: Gas Station  
Spill Notifier: Other  
PBS Number: Not reported  
Cleanup Ceased: / /  
Cleanup Meets Standard: False  
Last Inspection: / /  
Recommended Penalty: Penalty Not Recommended  
Spiller Cleanup Date: / /  
Enforcement Date: / /  
Investigation Complete: / /  
UST Involvement: True  
Spill Class: Known release with minimal potential for fire or hazard. DEC Response.  
Willing Responsible Party. Corrective action taken.

Map ID  
Direction  
Distance  
Distance (ft.)  
Elevation    Site

MAP FINDINGS

Database(s)  
EDR ID Number  
EPA ID Number

**46-11 METROPOLITAN AVE (Continued)**

**S104275741**

Spill Closed Dt: 12/12/96  
Date Region Sent Summary to Central Office: / /  
Corrective Action Plan Submitted: / /  
Date Spill Entered In Computer Data File: 09/12/95  
Time Spill Entered In Computer Data File: Not reported  
Spill Record Last Update: 05/15/97  
Is Updated: False  
PBS Number: Not reported  
Tank Number: Not reported  
Tank Size: Not reported  
Test Method: Not reported  
Leak Rate Failed Tank: Not reported  
Gross Leak Rate: Not reported  
Material Class Type: Petroleum  
Quantity Spilled: -1  
Unkonwn Quantity Spilled: False  
Units: Gallons  
Quantity Recovered: 0  
Unkonwn Quantity Recovered: False  
Material: GASOLINE  
Class Type: GASOLINE  
Times Material Entry In File: 21329  
CAS Number: Not reported  
Last Date: 19940929  
DEC Remarks: SEE FILE QUEENS VILLAGE FIELD OFFICE  
Spill Cause: 10-12 550 GAL TANKS ON SITE - SOIL SAMPLES INDICATE GASOLINE IN -SOIL BELIEVED  
TANKS HAVE LEAKED OVER THE YEARS - SITE IS BEING CLOSED

**AO260**  
**SW**  
**1/4-1/2**  
**2562 ft.**

**NORTH 1ST ST TERMINAL**  
**N FIRST ST / KENT AV**  
**BRROKLYN, NY**

**LTANKS**  
**HIST LTANKS**

**S102233219**  
**N/A**

**Relative:**  
**Higher**

**Site 5 of 7 in cluster AO**

**Actual:**  
**11 ft.**

LTANKS:  
Site ID: 104301  
Spill Date: 10/30/95  
Facility Addr2: Not reported  
Facility ID: 9509439  
Program Number: 9509439  
SWIS: 2401  
Region of Spill: 2  
Investigator: JHOCONNE  
Referred To: Not reported  
Reported to Dept: 10/30/95  
CID: 349  
Spill Cause: Tank Failure  
Water Affected: Not reported  
Spill Source: Commercial/Industrial  
Spill Notifier: Responsible Party  
Cleanup Ceased: / /  
Cleanup Meets Standard: False  
Last Inspection: / /  
Recommended Penalty: Penalty Recommended  
UST Involvement: False  
Spill Class: Known release with minimal potential for fire or hazard. DEC Response.  
Willing Responsible Party. Corrective action taken.  
Spill Closed Dt: / /



Map ID  
Direction  
Distance  
Distance (ft.)  
Elevation

MAP FINDINGS

**NORTH 1ST ST TERMINAL (Continued)**

EDR ID Number  
EPA ID Number

Database(s)

**S102233219**

Remediation Phase: 1  
Date Entered In Computer: 10/30/95  
Spill Record Last Update: 07/27/04  
Spille Namer: RICHARD ROACH  
Spiller Company: CON EDISON  
Spiller Phone: (212) 580-6764  
Spiller Extention: Not reported  
Spiller Address: 4 IRVING PLACE  
Spiller City,St,Zip: MANHATTAN, NY 10003  
Spiller County: 001  
Spiller Contact: MR DEVOTI  
Spiller Phone: (212) 580-6763  
Spiller Extention: Not reported  
DEC Region: 2  
Program Number: 9509439  
DER Facility ID: 92177  
Site ID: 104301  
Operable Unit ID: 1023643  
Operable Unit: 01  
Material ID: 360400  
Material Code: 0003  
Material Name: #6 Fuel Oil  
Case No.: Not reported  
Material FA: Petroleum  
Quantity: 50.00  
Units: Gallons  
Recovered: 0.00  
Resource Affected: Soil  
Oxygenate: False  
Site ID: Not reported  
Spill Tank Test: Not reported  
Tank Number: Not reported  
Tank Size: Not reported  
Test Method: Not reported  
Leak Rate: Not reported  
Gross Fail: Not reported  
Modified By: Not reported  
Last Modified: Not reported  
Test Method: Not reported  
DEC Memo: Start DECRemark - 9509439 Prior to Sept, 2004 data translation this spill Lead  
DEC Field was "O'CONNELL" 7/27/04: Con Ed submitted copy of "NOTIFICATION FOR  
FUEL orL SPILLS (NOT INVOCVING A PIPELINE).", which states: "LEAK DEVELOPED  
APPROX 12" FROM BOTTOM OF FUEL OIL TANK #500. IN MOAT; MAGNETIC PATCH SUPPLIED  
BY FIRE DEPT WAS APPLIED & LEAK RATE REDUCED. BARGE ARRANGED TO UNLOAD TANK.  
VENDOR (MILLER ENV. GROUP) MOBILIZED. TANK CONTAINS 3.6 MILLION GALLONS OF #6  
HIGH-POUR OIL." Also submitted copy of internal Con Ed memo, which states:  
"STATUS OF THE INCIDENT: Contained and cleaned." No information given on  
repairs. END DECRemark - 9509439  
Remarks: Start CallerRemark - 9509439 MOAT HAS ALL PRODUCT CONTAINED - BEGINING RECOVERY  
AT THIS TIME END CallerRemark - 9509439

HIST LTANKS:  
Region of Spill: 2  
Spill Number: 9509439  
Investigator: O'CONNELL  
Caller Name: Not reported  
Caller Agency: Not reported

Map ID  
Direction  
Distance  
Distance (ft.)  
Elevation    Site

MAP FINDINGS

Database(s)  
EDR ID Number  
EPA ID Number

**NORTH 1ST ST TERMINAL (Continued)**

**S102233219**

Caller Phone: Not reported  
Caller Extension: Not reported  
Notifier Name: Not reported  
Notifier Agency: Not reported  
Notifier Phone: Not reported  
Notifier Extension: Not reported  
Spill Date: 10/30/1995  
Spill Time: 17:05  
Reported to Department Date: 10/30/95  
Reported to Department Time: 18:18  
SWIS: 61  
Spiller Contact: MR DEVOTI  
Spiller Phone: (212) 580-6763  
Spiller Extension: Not reported  
Spiller Name: CON ED  
Spiller Address: 4 IRVING PLACE  
Spiller City,St,Zip: MANHATTAN, NY 10003-  
Facility Contact: RICHARD ROACH  
Facility Phone: (212) 580-6764  
Facility Extension: Not reported  
Spill Cause: Tank Failure  
Resource Affectd: On Land  
Water Affected: Not reported  
Spill Source: Other Commercial/Industrial  
Spill Notifier: Responsible Party  
PBS Number: Not reported  
Cleanup Ceased: / /  
Cleanup Meets Standard: False  
Last Inspection: / /  
Recommended Penalty: Penalty Recommended  
Spiller Cleanup Date: / /  
Enforcement Date: / /  
Investigation Complete: / /  
UST Involvement: False  
Spill Class: Known release with minimal potential for fire or hazard. DEC Response.  
Willing Responsible Party. Corrective action taken.  
Spill Closed Dt: / /  
Date Region Sent Summary to Central Office: / /  
Corrective Action Plan Submitted: / /  
Date Spill Entered In Computer Data File: 10/30/95  
Time Spill Entered In Computer Data File: Not reported  
Spill Record Last Update: 02/26/98  
Is Updated: False  
PBS Number: Not reported  
Tank Number: Not reported  
Tank Size: Not reported  
Test Method: Not reported  
Leak Rate Failed Tank: Not reported  
Gross Leak Rate: Not reported  
Material Class Type: Petroleum  
Quantity Spilled: 50  
Unkonwn Quantity Spilled: False  
Units: Gallons  
Quantity Recovered: 0  
Unkonwn Quantity Recovered: False  
Material: #6 FUEL OIL  
Class Type: #6 FUEL OIL

Map ID  
Direction  
Distance  
Distance (ft.)  
Elevation

MAP FINDINGS

**NORTH 1ST ST TERMINAL (Continued)**

EDR ID Number  
EPA ID Number

Database(s)

**S102233219**

Times Material Entry In File: 2190  
CAS Number: Not reported  
Last Date: 19940728  
DEC Remarks: Not reported  
Spill Cause: MOAT HAS ALL PRODUCT CONTAINED - BEGINING RECOVERY AT THIS TIME

**261  
North  
1/4-1/2  
2586 ft.**

**101-105 WEST STREET  
101-105 WEST STREET, BROOKLYN  
BROOKLYN, NY 11222**

**VCP S108524782  
N/A**

**Relative:  
Higher**

VCP:

Program Type: VCP  
Site Code: 57559

**Actual:  
13 ft.**

Assessment: Soils contaminated with metals and semi-volatile organic compounds were identified at this site. Contaminated soils have either been excavated and disposed of offsite or are covered by a concrete slab or the onsite building. Groundwater has not been impacted, however, the area is served by a public water supply. Volatile organic compounds were not detected at this site, therefore, exposures associated with soil vapor intrusion are unlikely.

Env Problems: The contaminants of concern in soil at the site were Semi Volatile Organic Compounds (SVOCs) and heavy metals. The groundwater has not been impacted by the contaminants. In 1998, the Phase I and Phase II Environmental Site Assessment have revealed that the contaminants of concern in soil were above TAGM 4046 RSCO. The SVOCs had exceedences ranging from non detected to Benzo(a)anthracene 43ppm, benzo(a)fluoranthene 1500ppm, benzo(b)fluoranthene 41ppm, benzo(k)fluoranthene 26ppm, benzo(a)pyrene 41ppm, Chrysene 38ppm, Dibenzofuran 12ppm. Some of the heavy metal exceedences were Arsenic 52ppm, Selenium 5.6ppm, Chromium 49ppm, Cadmium 12.5ppm, Lead 1930ppm, Zinc 1490ppm, Mercury 3.5ppm. The source was presumed to be in the fill material and also produced by uncontrolled dumping. During the remedial phase, the site has been excavated and the end point samples showed that the concentrations of the contaminants levels were very close to TAGM 4046 RSCO. The excavation has been backfilled with clean soil. The remediation was completed in 2002.

Site Desc: 101-105 West Street is located in the Greenpoint area of Brooklyn, NY 10310, Block 2556, Lot 58. The site is a 0.2-acre parcel used as a construction material storage yard. It is located between Kent Street and Java Street, on the west side of West Street. A commercial property borders the site to the east. The intended use of the site remains to be a construction material storage yard. The surrounding uses are mainly residential with some commercial divisions. Contamination at the site was predominantly in the soil and represented by Semi Volatile Organic Compounds and metals, and resulted from historic fill and uncontrolled dumping of oil and oil-related products from trucks loading construction materials. The Remedial Investigation work plan was approved in 1999 and the RI was completed in 2000. The groundwater is 8-10 feet below ground. The soil is sandy and it is covered with 3-4 feet of fill material. The Remedial Work Plan was approved in 2001 and the field remedial work was completed in 2002. The remedy involved excavation of the entire site and off site disposal. Clean backfill material has been placed in the former excavation. Remedial work at the site is completed.

Map ID  
Direction  
Distance  
Distance (ft.)  
Elevation

MAP FINDINGS

EDR ID Number  
EPA ID Number

**AO262** **FYN PAINT AND LACQUER CO., INC.** **VCP** **S108524789**  
**SW** **230 KENT AVENUE** **N/A**  
**1/2-1** **BROOKLYN, NY 11211**  
**2696 ft.**

**Site 6 of 7 in cluster AO**

**Relative:**  
**Higher**

VCP:

**Actual:**  
**19 ft.**

Program Type: VCP  
Site Code: 56974  
Assessment: Public water is provided to the area, thereby preventing exposures to groundwater. The site and surrounding area are covered with buildings or pavement, which limits or eliminates the potential for contact. DOH staff requested the volunteer assess the presence of soil gas in the area to determine the potential for soil vapor intrusion.  
Env Problems: The soil and the groundwater are highly contaminated with VOCs from historical spills during manufacturing processes of paint. The contaminated plume has migrated under the adjacent parking lot of the adjacent ConEd Facility. In 2002, ConEd sued Fyn Paint for contaminating their site. In March 2007, the Pump and Treatment System is in operation at low capacity until the NYCDEP permit to discharge the residue into the municipal sewer system will be obtained. The residue is now stored into 55gal drums. A soil gas intrusion investigation work plan around the facility was approved and the field work is undergoing.  
Site Desc: The site is located at the northwest corner of the intersection of Kent Ave with North First St., Brooklyn, NY. The current zoning is M3-1, heavy manufacturing. The site is adjacent to a ConEd Facility, Former North First St. Oil Storage Terminal. In 2002, ConEd sued Fyn Paint for contaminating their site with Volatile Organic Compounds (VOCs). Fyn Paint property is 500 ft away from the East River. In the neighbourhood there are warehouses, other manufacturing facilities and few residential buildings. The site's soil and groundwater are contaminated with elevated concentrations of VOCs as ethylbenzene, toluene, o&m/p xylenes, 2-butanone, and acetone. The site is in remedial investigation phase and an Interim Remedial Measure (IRM) is in operation at the site. The remedial investigation has not been completed. A soil gas intrusion survey is in process around the Fyn Paint property. In March 2007, the IRM consisting of a Pump and Treatment System (PTS). Design includes an activated carbon filtration stage. The system is working at low capacity until a NYCDEP permit to discharge the residue into the municipal sewer system is obtained. At the present time, the residue is stored in 55 gal drums.

**AO263** **NORTH 1ST ST TERMINAL** **LTANKS** **S102145872**  
**SW** **NORTH 1ST ST / KENT AVE** **NY Spills** **N/A**  
**1/2-1** **NEW YORK CITY, NY** **NY Hist Spills**  
**2727 ft.** **HIST LTANKS**

**Site 7 of 7 in cluster AO**

**Relative:**  
**Higher**

LTANKS:

**Actual:**  
**19 ft.**

Site ID: 230666  
Spill Date: 11/24/90  
Facility Addr2: Not reported  
Facility ID: 9009234  
Program Number: 9009234  
SWIS: 2401  
Region of Spill: 2  
Investigator: SIGONA  
Referred To: Not reported  
Reported to Dept: 11/24/90  
CID: Not reported  
Spill Cause: Tank Overfill  
Water Affected: Not reported

Map ID  
Direction  
Distance  
Distance (ft.)  
Elevation    Site

MAP FINDINGS

Database(s)  
EDR ID Number  
EPA ID Number

**NORTH 1ST ST TERMINAL (Continued)**

**S102145872**

Spill Source: Major Facility > 400,000 gal  
Spill Notifier: Responsible Party  
Cleanup Ceased: 11/24/90  
Cleanup Meets Standard: True  
Last Inspection: / /  
Recommended Penalty: Penalty Not Recommended  
UST Involvement: False  
Spill Class: Not reported  
Spill Closed Dt: 11/24/90  
Remediation Phase: 0  
Date Entered In Computer: 11/28/90  
Spill Record Last Update: 04/18/91  
Spille Namer: Not reported  
Spiller Company: CON ED  
Spiller Phone: Not reported  
Spiller Extention: Not reported  
Spiller Address: Not reported  
Spiller City,St,Zip: ZZ  
Spiller County: 999  
Spiller Contact: Not reported  
Spiller Phone: Not reported  
Spiller Extention: Not reported  
DEC Region: 2  
Program Number: 9009234  
DER Facility ID: 190093  
Site ID: 230666  
Operable Unit ID: 946430  
Operable Unit: 01  
Material ID: 432998  
Material Code: 0003  
Material Name: #6 Fuel Oil  
Case No.: Not reported  
Material FA: Petroleum  
Quantity: 400.00  
Units: Gallons  
Recovered: 0.00  
Resource Affected: Soil  
Oxygenate: False  
Site ID: Not reported  
Spill Tank Test: Not reported  
Tank Number: Not reported  
Tank Size: Not reported  
Test Method: Not reported  
Leak Rate: Not reported  
Gross Fail: Not reported  
Modified By: Not reported  
Last Modified: Not reported  
Test Method: Not reported  
DEC Memo: Not reported  
Remarks: Start CallerRemark - 9009234 TANK OVERFILLED, AAA ON SCENE,NYCFD ON SCENE, TANK FARM B, TANK 600 TRANSFERRING TO 10K UST BOILER FEED TANK, ALARM WENT OFF BUT VALVE WASNOT CLOSED TO TANK CAUSING OVERFILL OF 400 GALLONS. END CallerRemark - 9009234

NY Spills:  
Site ID: 230665  
Facility Addr2: Not reported

Map ID  
Direction  
Distance  
Distance (ft.)  
Elevation

MAP FINDINGS

**NORTH 1ST ST TERMINAL (Continued)**

EDR ID Number  
EPA ID Number

Database(s)

**S102145872**

Facility ID: 9007240  
Spill Number: 9007240  
Facility Type: ER  
SWIS: 2401  
Region of Spill: 2  
Investigator: JHOCONNE  
Referred To: Not reported  
Spill Date: 10/02/90  
Reported to Dept: 10/02/90  
CID: Not reported  
Spill Cause: Unknown  
Water Affected: EAST RIVER  
Spill Source: Vessel  
Spill Notifier: Affected Persons  
Cleanup Ceased: 06/07/95  
Cleanup Meets Std: True  
Last Inspection: / /  
Recommended Penalty: Penalty Not Recommended  
UST Trust: False  
Spill Class: Known release that creates potential for fire or hazard. DEC Response.  
Unable/unwilling Responsible Party. Corrective action taken. (ISR)  
Spill Closed Dt: 06/07/95  
Remediation Phase: 0  
Date Entered In Computer: 10/10/90  
Spill Record Last Update: 04/09/03  
Spiller Name: Not reported  
Spiller Company: BOUCHARD BARGE #115  
Spiller Address: Not reported  
Spiller City,St,Zip: ZZ  
Spiller Company: 001  
Spiller Phone: Not reported  
Contact Name: Not reported  
Contact Phone: Not reported  
DEC Region: 2  
Program Number: 9007240  
DER Facility ID: 190093  
Site ID: 230665  
Operable Unit ID: 947761  
Operable Unit: 01  
Material ID: 434660  
Material Code: 0003  
Material Name: #6 Fuel Oil  
Case No.: Not reported  
Material FA: Petroleum  
Quantity: 15.00  
Units: Gallons  
Recovered: 0.00  
Resource Affected: Surface Water  
Oxygenate: False  
DEC Memo: Start CallerRemark - 9007240 BARGE OFFLOADING, FUEL LEAKED FROM HOSE & WENT  
INTO RIVER. END CallerRemark - 9007240  
Remarks: Start DECRemark - 9007240 Prior to Sept, 2004 data translation this spill Lead  
DEC Field was "O'CONNELL" END DECRemark - 9007240  
Site ID: 230664  
Facility Addr2: Not reported  
Facility ID: 9004154

Map ID  
Direction  
Distance  
Distance (ft.)  
Elevation

MAP FINDINGS

**NORTH 1ST ST TERMINAL (Continued)**

EDR ID Number  
EPA ID Number

Database(s)

**S102145872**

Spill Number: 9004154  
Facility Type: ER  
SWIS: 2401  
Region of Spill: 2  
Investigator: TOMASELLO  
Referred To: Not reported  
Spill Date: 07/15/90  
Reported to Dept: 07/15/90  
CID: Not reported  
Spill Cause: Human Error  
Water Affected: Not reported  
Spill Source: Commercial/Industrial  
Spill Notifier: Responsible Party  
Cleanup Ceased: 07/15/90  
Cleanup Meets Std: True  
Last Inspection: / /  
Recommended Penalty: Penalty Not Recommended  
UST Trust: False  
Spill Class: Not reported  
Spill Closed Dt: 07/15/90  
Remediation Phase: 0  
Date Entered In Computer: 07/24/90  
Spill Record Last Update: 09/30/04  
Spiller Name: Not reported  
Spiller Company: CON ED  
Spiller Address: Not reported  
Spiller City,St,Zip: ZZ  
Spiller Company: 999  
Spiller Phone: Not reported  
Contact Name: Not reported  
Contact Phone: Not reported  
DEC Region: 2  
Program Number: 9004154  
DER Facility ID: 190093  
Site ID: 230664  
Operable Unit ID: 941956  
Operable Unit: 01  
Material ID: 435257  
Material Code: 0003  
Material Name: #6 Fuel Oil  
Case No.: Not reported  
Material FA: Petroleum  
Quantity: 420.00  
Units: Gallons  
Recovered: 0.00  
Resource Affected: Soil  
Oxygenate: False  
DEC Memo: Start CallerRemark - 9004154 FILLING TANK, MISGAUGED & CAUSED OVERFILL, AAA TO  
CLEAN UP, CONTAINED WITH ABSORBENTS. END CallerRemark - 9004154  
Remarks: Not reported

[Click this hyperlink](#) while viewing on your computer to access  
additional NY\_SPILL: detail in the EDR Site Report.

NY Hist Spills:  
Region of Spill: 2  
Spill Number: 9007240

Map ID  
Direction  
Distance  
Distance (ft.)  
Elevation    Site

MAP FINDINGS

Database(s)  
EDR ID Number  
EPA ID Number

**NORTH 1ST ST TERMINAL (Continued)**

**S102145872**

Investigator: O'CONNELL  
Caller Name: Not reported  
Caller Agency: Not reported  
Caller Phone: Not reported  
Notifier Name: Not reported  
Notifier Agency: Not reported  
Notifier Phone: Not reported  
Spill Date/Time: 10/02/1990 10:00  
Reported to Dept Date/Time: 10/02/90 11:03  
SWIS: 61  
Spiller Name: BOUCHARD BARGE #115  
Spiller Contact: Not reported  
Spiller Phone: Not reported  
Spiller Address: Not reported  
Spiller City,St,Zip: Not reported  
Spill Cause: Unknown  
Reported to Dept: Surface Water  
Water Affected: EAST RIVER  
Spill Source: 10  
Spill Notifier: Affected Persons  
PBS Number: Not reported  
Cleanup Ceased: 06/07/95  
Cleanup Meets Std: True  
Last Inspection: / /  
Recommended Penalty: Penalty Not Recommended  
Spiller Cleanup Dt: / /  
Enforcement Date: / /  
Invstgn Complete: / /  
UST Involvement: False  
Spill Class: Known release that creates potential for fire or hazard. DEC Response.  
Unable/unwilling Responsible Party. Corrective action taken. (ISR)  
Spill Closed Dt: 06/07/95  
Corrective Action Plan Submitted: / /  
Date Region Sent Summary to Central Office: / /  
Date Spill Entered In Computer Data File: 10/10/90  
Date Spill Entered In Computer Data File: Not reported  
Update Date: 11/17/97  
Is Updated: False  
PBS Number: Not reported  
Tank Number: Not reported  
Tank Size: Not reported  
Test Method: Not reported  
Leak Rate Failed Tank: Not reported  
Gross Leak Rate: Not reported  
Material Class Type: Petroleum  
Quantity Spilled: 15  
Unkonwn Quantity Spilled: False  
Units: Gallons  
Quantity Recovered: 0  
Unkonwn Quantity Recovered: False  
Material: #6 FUEL OIL  
Class Type: #6 FUEL OIL  
Times Material Entry In File: 2190  
CAS Number: Not reported  
Last Date: 19940728  
DEC Remarks: Not reported  
Remark: BARGE OFFLOADING, FUEL LEAKED FROM HOSE WENT INTO RIVER.



Map ID  
Direction  
Distance  
Distance (ft.)  
Elevation    Site

MAP FINDINGS

Database(s)    EDR ID Number  
EPA ID Number

**NORTH 1ST ST TERMINAL (Continued)**

**S102145872**

Region of Spill: 2  
Spill Number: 9004154  
Investigator: TOMASELLO  
Caller Name: Not reported  
Caller Agency: Not reported  
Caller Phone: Not reported  
Notifier Name: Not reported  
Notifier Agency: Not reported  
Notifier Phone: Not reported  
Spill Date/Time: 07/15/1990 11:15  
Reported to Dept Date/Time: 07/15/90 12:48  
SWIS: 61  
Spiller Name: CON ED  
Spiller Contact: Not reported  
Spiller Phone: Not reported  
Spiller Address: Not reported  
Spiller City,St,Zip: Not reported  
Spill Cause: Human Error  
Reported to Dept: On Land  
Water Affected: Not reported  
Spill Source: 01  
Spill Notifier: Responsible Party  
PBS Number: Not reported  
Cleanup Ceased: 07/15/90  
Cleanup Meets Std: True  
Last Inspection: / /  
Recommended Penalty: Penalty Not Recommended  
Spiller Cleanup Dt: / /  
Enforcement Date: / /  
Invstgn Complete: / /  
UST Involvement: False  
Spill Class: Not reported  
Spill Closed Dt: 07/15/90  
Corrective Action Plan Submitted: / /  
Date Region Sent Summary to Central Office: / /  
Date Spill Entered In Computer Data File: 07/24/90  
Date Spill Entered In Computer Data File: Not reported  
Update Date: / /  
Is Updated: False  
PBS Number: Not reported  
Tank Number: Not reported  
Tank Size: Not reported  
Test Method: Not reported  
Leak Rate Failed Tank: Not reported  
Gross Leak Rate: Not reported  
Material Class Type: Petroleum  
Quantity Spilled: 420  
Unkonwn Quantity Spilled: False  
Units: Gallons  
Quantity Recovered: 0  
Unkonwn Quantity Recovered: False  
Material: #6 FUEL OIL  
Class Type: #6 FUEL OIL  
Times Material Entry In File: 2190  
CAS Number: Not reported  
Last Date: 19940728  
DEC Remarks: 07/15/90: SPILL HAPPENED ON BLACK TOP IN PARKING LOT, NO SURFACE WATER

Map ID  
Direction  
Distance  
Distance (ft.)  
Elevation    Site

MAP FINDINGS

Database(s)    EDR ID Number  
EPA ID Number

**NORTH 1ST ST TERMINAL (Continued)**

**S102145872**

INVOLVED, WAS FILLING TANK FOR DAY BOILERS, OVERFILLED, STRICTLY ON CON ED  
PROPERTY.  
Remark: FILLING TANK, MISGAUGED CAUSED OVERFILL, AAA TO CLEAN UP, CONTAINED WITH  
ABSORBENTS.

**HIST LTANKS:**

Region of Spill: 2  
Spill Number: 9009234  
Investigator: SIGONA  
Caller Name: Not reported  
Caller Agency: Not reported  
Caller Phone: Not reported  
Caller Extension: Not reported  
Notifier Name: Not reported  
Notifier Agency: Not reported  
Notifier Phone: Not reported  
Notifier Extension: Not reported  
Spill Date: 11/24/1990  
Spill Time: 07:15  
Reported to Department Date: 11/24/90  
Reported to Department Time: 09:24  
SWIS: 61  
Spiller Contact: Not reported  
Spiller Phone: Not reported  
Spiller Extension: Not reported  
Spiller Name: CON ED  
Spiller Address: Not reported  
Spiller City,St,Zip: Not reported  
Facility Contact: Not reported  
Facility Phone: Not reported  
Facility Extension: Not reported  
Spill Cause: Tank Overfill  
Resource Affectd: On Land  
Water Affected: Not reported  
Spill Source: Major Facility 400,000 gallons  
Spill Notifier: Responsible Party  
PBS Number: Not reported  
Cleanup Ceased: 11/24/90  
Cleanup Meets Standard: True  
Last Inspection: / /  
Recommended Penalty: Penalty Not Recommended  
Spiller Cleanup Date: / /  
Enforcement Date: / /  
Investigation Complete: / /  
UST Involvement: False  
Spill Class: Not reported  
Spill Closed Dt: 11/24/90  
Date Region Sent Summary to Central Office: / /  
Corrective Action Plan Submitted: / /  
Date Spill Entered In Computer Data File: 11/28/90  
Time Spill Entered In Computer Data File: Not reported  
Spill Record Last Update: 04/18/91  
Is Updated: False  
PBS Number: Not reported  
Tank Number: Not reported  
Tank Size: Not reported  
Test Method: Not reported

Map ID  
Direction  
Distance  
Distance (ft.)  
Elevation

MAP FINDINGS

**NORTH 1ST ST TERMINAL (Continued)**

EDR ID Number  
EPA ID Number

Database(s)

**S102145872**

Leak Rate Failed Tank: Not reported  
Gross Leak Rate: Not reported  
Material Class Type: Petroleum  
Quantity Spilled: 400  
Unkonwn Quantity Spilled: False  
Units: Gallons  
Quantity Recovered: 0  
Unkonwn Quantity Recovered: False  
Material: #6 FUEL OIL  
Class Type: #6 FUEL OIL  
Times Material Entry In File: 2190  
CAS Number: Not reported  
Last Date: 19940728  
DEC Remarks: Not reported  
Spill Cause: TANK OVERFILLED, AAA ON SCENE,NYCFD ON SCENE, TANK FARM B, TANK 600  
TRANSFERRING TO 10K UST BOILER FEED TANK, ALARM WENT OFF BUT VALVE WASNOT  
CLOSED TO TANK CAUSING OVERFILL OF 400 GALLONS.

264  
SW  
1/2-1  
2742 ft.

**FYN PAINT  
33 NORTH 1ST STREET  
BROOKLYN, NY**

**LTANKS S103824283  
HIST LTANKS N/A**

**Relative:  
Higher**

**LTANKS:**

**Actual:  
16 ft.**

Site ID: 197936  
Spill Date: 03/30/99  
Facility Addr2: Not reported  
Facility ID: 9815508  
Program Number: 9815508  
SWIS: 2401  
Region of Spill: 2  
Investigator: O'DOWD  
Referred To: Not reported  
Reported to Dept: 03/30/99  
CID: 12  
Spill Cause: Tank Failure  
Water Affected: Not reported  
Spill Source: Commercial/Industrial  
Spill Notifier: Other  
Cleanup Ceased: / /  
Cleanup Meets Standard: False  
Last Inspection: / /  
Recommended Penalty: Penalty Not Recommended  
UST Involvement: False  
Spill Class: Known release that creates potential for fire or hazard. DEC Response.  
Willing Responsible Party. Corrective action taken.  
Spill Closed Dt: 05/23/00  
Remediation Phase: 0  
Date Entered In Computer: 03/30/99  
Spill Record Last Update: 05/23/00  
Spille Namer: DAN ROF  
Spiller Company: FYN PAINT  
Spiller Phone: (718) 721-3400  
Spiller Extention: Not reported  
Spiller Address: 33 NORTH 1ST STREET  
Spiller City,St,Zip: BROOKLYN, ZZ  
Spiller County: 001  
Spiller Contact: DAN ROF

Map ID  
Direction  
Distance  
Distance (ft.)  
Elevation

MAP FINDINGS

**FYN PAINT (Continued)**

EDR ID Number  
EPA ID Number

Database(s)

**S103824283**

Spiller Phone: (718) 721-3400  
Spiller Extension: Not reported  
DEC Region: 2  
Program Number: 9815508  
DER Facility ID: 164733  
Site ID: 197936  
Operable Unit ID: 1076536  
Operable Unit: 01  
Material ID: 308612  
Material Code: 0056A  
Material Name: PAINT THINNERS  
Case No.: Not reported  
Material FA: Other  
Quantity: 0.00  
Units: Gallons  
Recovered: 0.00  
Resource Affected: Soil  
Oxygenate: False  
Site ID: 197936  
Operable Unit ID: 1076536  
Operable Unit: 01  
Material ID: 308613  
Material Code: 0059A  
Material Name: SOLVENTS  
Case No.: Not reported  
Material FA: Other  
Quantity: 0.00  
Units: Gallons  
Recovered: 0.00  
Resource Affected: Soil  
Oxygenate: False  
Site ID: Not reported  
Spill Tank Test: Not reported  
Tank Number: Not reported  
Tank Size: Not reported  
Test Method: Not reported  
Leak Rate: Not reported  
Gross Fail: Not reported  
Modified By: Not reported  
Last Modified: Not reported  
Test Method: Not reported  
DEC Memo: Not reported  
Remarks: Start CallerRemark - 9815508 ABANDONDED TANKS IN PLACE-CONTAMINATION DISCOVERED  
UPON DRILLING AROUND THE TANKS. TANK CLOSURE REPORT ON FILE. END CallerRemark -  
9815508

**HIST LTANKS:**

Region of Spill: 2  
Spill Number: 9815508  
Investigator: O'DOWD  
Caller Name: Not reported  
Caller Agency: Not reported  
Caller Phone: Not reported  
Caller Extension: Not reported  
Notifier Name: Not reported  
Notifier Agency: Not reported  
Notifier Phone: Not reported

Map ID  
Direction  
Distance  
Distance (ft.)  
Elevation

MAP FINDINGS

**FYN PAINT (Continued)**

EDR ID Number  
EPA ID Number

Database(s)

**S103824283**

Notifier Extension: Not reported  
Spill Date: 03/30/1999  
Spill Time: 12:00  
Reported to Department Date: 03/30/99  
Reported to Department Time: 12:55  
SWIS: 61  
Spiller Contact: DAN ROF  
Spiller Phone: (718) 721-3400  
Spiller Extension: Not reported  
Spiller Name: FYN PAINT  
Spiller Address: 33 NORTH 1ST STREET  
Spiller City,St,Zip: BROOKLYN  
Facility Contact: DAN ROF  
Facility Phone: (718) 721-3400  
Facility Extension: Not reported  
Spill Cause: Tank Failure  
Resource Affectd: On Land  
Water Affected: Not reported  
Spill Source: Other Commercial/Industrial  
Spill Notifier: Other  
PBS Number: Not reported  
Cleanup Ceased: / /  
Cleanup Meets Standard: False  
Last Inspection: / /  
Recommended Penalty: Penalty Not Recommended  
Spiller Cleanup Date: / /  
Enforcement Date: / /  
Investigation Complete: / /  
UST Involvement: False  
Spill Class: Known release that creates potential for fire or hazard. DEC Response.  
Willing Responsible Party. Corrective action taken.  
Spill Closed Dt: 05/23/00  
Date Region Sent Summary to Central Office: / /  
Corrective Action Plan Submitted: / /  
Date Spill Entered In Computer Data File: 03/30/99  
Time Spill Entered In Computer Data File: Not reported  
Spill Record Last Update: 05/23/00  
Is Updated: False  
PBS Number: Not reported  
Tank Number: Not reported  
Tank Size: Not reported  
Test Method: Not reported  
Leak Rate Failed Tank: Not reported  
Gross Leak Rate: Not reported  
Material Class Type: Hazardous Material  
Quantity Spilled: 0  
Unkonwn Quantity Spilled: True  
Units: Gallons  
Quantity Recovered: 0  
Unkonwn Quantity Recovered: True  
Material: PAINT THINNERS  
Class Type: PAINT THINNERS  
Times Material Entry In File: 124  
CAS Number: Not reported  
Last Date: 19940728  
Material Class Type: Hazardous Material  
Quantity Spilled: 0

Map ID  
Direction  
Distance  
Distance (ft.)  
Elevation

MAP FINDINGS

**FYN PAINT (Continued)**

EDR ID Number  
EPA ID Number

Database(s)

**S103824283**

Unkonwn Quantity Spilled: True  
Units: Gallons  
Quantity Recovered: 0  
Unkonwn Quantity Recovered: True  
Material: SOLVENTS  
Class Type: SOLVENTS  
Times Material Entry In File: 424  
CAS Number: Not reported  
Last Date: 19940928  
DEC Remarks: 5/23/2000 SPILL NON-OIL - INVESTIGATION AND CLEANUP BEING HANDLED BY HAZARDOUS WASTE REMEDIATION - REFER INQUIRIES TO IOANA MUNTEANU-RAMNIC. SMM. HANDLED BY HWR- MUNTEANE RAMONI  
Spill Cause: ABANDONDED TANKS IN PLACE-CONTAMINATION DISCOVERED UPON DRILLING AROUND THE TANKS. TANK CLOSURE REPORT ON FILE.

**265**  
**NNE**  
**1/2-1**  
**2852 ft.**

**140 GREENPOINT AVE**  
**140 GREENPOINT AVE**  
**BROOKLYN, NY**

**LTANKS**  
**NY Hist Spills**

**S102146621**  
**N/A**

**Relative:**  
**Higher**

**LTANKS:**

**Actual:**  
**31 ft.**

Site ID: 174214  
Spill Date: 06/15/93  
Facility Addr2: Not reported  
Facility ID: 9303423  
Program Number: 9303423  
SWIS: 2401  
Region of Spill: 2  
Investigator: SIGONA  
Referred To: Not reported  
Reported to Dept: 06/15/93  
CID: 14  
Spill Cause: Tank Failure  
Water Affected: Not reported  
Spill Source: Gasoline Station  
Spill Notifier: Affected Persons  
Cleanup Ceased: / /  
Cleanup Meets Standard: False  
Last Inspection: / /  
Recommended Penalty: Penalty Not Recommended  
UST Involvement: True  
Spill Class: Known release that creates potential for fire or hazard. DEC Response. Unknown Responsible Party. Corrective action taken. (ISR)  
Spill Closed Dt: 10/28/03  
Remediation Phase: 0  
Date Entered In Computer: 06/16/93  
Spill Record Last Update: 10/28/03  
Spille Namer: JANICE FLATERTY  
Spiller Company: AMERADA HESS CORP  
Spiller Phone: (732) 750-6350  
Spiller Extention: Not reported  
Spiller Address: 1 HESS PLAZA  
Spiller City,St,Zip: WOODBRIDGE, NJ 07095-  
Spiller County: 001  
Spiller Contact: Not reported  
Spiller Phone: Not reported  
Spiller Extention: Not reported  
DEC Region: 2

Map ID  
Direction  
Distance  
Distance (ft.)  
Elevation

MAP FINDINGS

140 GREENPOINT AVE (Continued)

EDR ID Number  
EPA ID Number

Database(s)

S102146621

Program Number: 9303423  
DER Facility ID: 146554  
Site ID: 174214  
Operable Unit ID: 981755  
Operable Unit: 01  
Material ID: 396999  
Material Code: 0009  
Material Name: Gasoline  
Case No.: Not reported  
Material FA: Petroleum  
Quantity: 0.00  
Units: Gallons  
Recovered: 0.00  
Resource Affected: Soil  
Oxygenate: False  
Site ID: Not reported  
Spill Tank Test: Not reported  
Tank Number: Not reported  
Tank Size: Not reported  
Test Method: Not reported  
Leak Rate: Not reported  
Gross Fail: Not reported  
Modified By: Not reported  
Last Modified: Not reported  
Test Method: Not reported  
DEC Memo: Not reported  
Remarks: Start CallerRemark - 9303423 ONGOING FOR DAYS/DEC RESPONDED TO SITE. TANKS REMOVED/REPLACED BY MERIT S/S. SOIL REMOVED REQUESTED ADDITIONAL TARPS TO CONTAIN VAPORS. END CallerRemark - 9303423

NY Hist Spills:  
Region of Spill: 2  
Spill Number: 9303423  
Investigator: SIGONA  
Caller Name: Not reported  
Caller Agency: Not reported  
Caller Phone: Not reported  
Notifier Name: Not reported  
Notifier Agency: Not reported  
Notifier Phone: Not reported  
Spill Date/Time: 06/15/1993 15:00  
Reported to Dept Date/Time: 06/15/93 15:23  
SWIS: 61  
Spiller Name: UNK CONTRACTOR  
Spiller Contact: Not reported  
Spiller Phone: Not reported  
Spiller Address: Not reported  
Spiller City,St,Zip: Not reported  
Spill Cause: Unknown  
Reported to Dept: Air  
Water Affected: Not reported  
Spill Source: 05  
Spill Notifier: Affected Persons  
PBS Number: Not reported  
Cleanup Ceased: / /  
Cleanup Meets Std: False  
Last Inspection: / /

Map ID  
Direction  
Distance  
Distance (ft.)  
Elevation

MAP FINDINGS

140 GREENPOINT AVE (Continued)

EDR ID Number  
EPA ID Number

Database(s)

S102146621

Recommended Penalty: Penalty Not Recommended  
Spiller Cleanup Dt: / /  
Enforcement Date: / /  
Invstgn Complete: / /  
UST Involvement: False  
Spill Class: Known release that creates potential for fire or hazard. DEC Response.  
Unable/unwilling Responsible Party. Corrective action taken. (ISR)  
Spill Closed Dt: / /  
Corrective Action Plan Submitted: / /  
Date Region Sent Summary to Central Office: / /  
Date Spill Entered In Computer Data File: 06/16/93  
Date Spill Entered In Computer Data File: Not reported  
Update Date: 11/29/94  
Is Updated: False  
PBS Number: Not reported  
Tank Number: Not reported  
Tank Size: Not reported  
Test Method: Not reported  
Leak Rate Failed Tank: Not reported  
Gross Leak Rate: Not reported  
Material Class Type: Petroleum  
Quantity Spilled: 0  
Unkonwn Quantity Spilled: False  
Units: Not reported  
Quantity Recovered: 0  
Unkonwn Quantity Recovered: False  
Material: GASOLINE  
Class Type: GASOLINE  
Times Material Entry In File: 21329  
CAS Number: Not reported  
Last Date: 19940929  
DEC Remarks: 10/10/95: This is additional information about material spilled from the  
translation of the old spill file: ODOR.  
Remark: ONGOING FOR DAYS/DEC RESPONDED TO SITE. TANKS REMOVED/REPLACED BY MERIT S/S.  
SOIL REMOVED REQUESTED ADDITIONAL TARPS TO CONTAIN VAPORS.

266  
East  
1/2-1  
2857 ft.

ADAMS DELI  
112 NASSAU AVE  
BROOKLYN, NY

LTANKS S104951065  
HIST LTANKS N/A

Relative:  
Higher

LTANKS:

Actual:  
17 ft.

Site ID: 211488  
Spill Date: 03/14/01  
Facility Addr2: Not reported  
Facility ID: 0013080  
Program Number: 0013080  
SWIS: 2401  
Region of Spill: 2  
Investigator: SMSANGES  
Referred To: Not reported  
Reported to Dept: 03/14/01  
CID: 14  
Spill Cause: Tank Failure  
Water Affected: Not reported  
Spill Source: Commercial/Industrial  
Spill Notifier: Fire Department  
Cleanup Ceased: / /



Map ID  
Direction  
Distance  
Distance (ft.)  
Elevation    Site

MAP FINDINGS

Database(s)  
EDR ID Number  
EPA ID Number

**ADAMS DELI (Continued)**

**S104951065**

Cleanup Meets Standard: False  
Last Inspection: / /  
Recommended Penalty: Penalty Not Recommended  
UST Involvement: False  
Spill Class: Known release with minimal potential for fire or hazard. DEC Response.  
Willing Responsible Party. Corrective action taken.  
Spill Closed Dt: 03/14/01  
Remediation Phase: 0  
Date Entered In Computer: 03/14/01  
Spill Record Last Update: 03/16/01  
Spille Namer: Not reported  
Spiller Company: ADAMS DELI  
Spiller Phone: Not reported  
Spiller Extention: Not reported  
Spiller Address: 112 NASSAU AVE  
Spiller City,St,Zip: BROOKLYN, NY  
Spiller County: 001  
Spiller Contact: FIREMAN RIPOLL  
Spiller Phone: (718) 476-6288  
Spiller Extention: Not reported  
DEC Region: 2  
Program Number: 0013080  
DER Facility ID: 175258  
Site ID: 211488  
Operable Unit ID: 834599  
Operable Unit: 01  
Material ID: 560404  
Material Code: 0001  
Material Name: #2 Fuel Oil  
Case No.: Not reported  
Material FA: Petroleum  
Quantity: 100.00  
Units: Gallons  
Recovered: 0.00  
Resource Affected: Sewer  
Oxygenate: False  
Site ID: Not reported  
Spill Tank Test: Not reported  
Tank Number: Not reported  
Tank Size: Not reported  
Test Method: Not reported  
Leak Rate: Not reported  
Gross Fail: Not reported  
Modified By: Not reported  
Last Modified: Not reported  
Test Method: Not reported  
DEC Memo: Start DECRemark - 0013080 Prior to Sept, 2004 data translation this spill Lead  
DEC Field was "SANGESLAND" Duplicate spill number closed Ref: Spill 0013079  
END DECRemark - 0013080  
Remarks: Start CallerRemark - 0013080 undetermined amount of oil enter drain via  
basement after tank let go. hazmat on scene Cross Ref Spill #0013079 END  
CallerRemark - 0013080  
  
HIST LTANKS:  
Region of Spill: 2  
Spill Number: 0013080  
Investigator: SANGESLAND

Map ID  
Direction  
Distance  
Distance (ft.)  
Elevation    Site

MAP FINDINGS

Database(s)  
EDR ID Number  
EPA ID Number

**ADAMS DELI (Continued)**

**S104951065**

Caller Name: Not reported  
Caller Agency: Not reported  
Caller Phone: Not reported  
Caller Extension: Not reported  
Notifier Name: Not reported  
Notifier Agency: Not reported  
Notifier Phone: Not reported  
Notifier Extension: Not reported  
Spill Date: 03/14/2001  
Spill Time: 09:50  
Reported to Department Date: 03/14/01  
Reported to Department Time: 10:30  
SWIS: 61  
Spiller Contact: FIREMAN RIPOLL  
Spiller Phone: (718) 476-6288  
Spiller Extension: Not reported  
Spiller Name: ADAMS DELI  
Spiller Address: 112 NASSAU AVE  
Spiller City,St,Zip: BROOKLYN, NY  
Facility Contact: Not reported  
Facility Phone: Not reported  
Facility Extension: Not reported  
Spill Cause: Tank Failure  
Resource Affectd: In Sewer  
Water Affected: Not reported  
Spill Source: Other Commercial/Industrial  
Spill Notifier: Fire Department  
PBS Number: Not reported  
Cleanup Ceased: / /  
Cleanup Meets Standard: False  
Last Inspection: / /  
Recommended Penalty: Penalty Not Recommended  
Spiller Cleanup Date: / /  
Enforcement Date: / /  
Investigation Complete: / /  
UST Involvement: False  
Spill Class: Known release with minimal potential for fire or hazard. DEC Response.  
Willing Responsible Party. Corrective action taken.  
Spill Closed Dt: 03/14/01  
Date Region Sent Summary to Central Office: / /  
Corrective Action Plan Submitted: / /  
Date Spill Entered In Computer Data File: 03/14/01  
Time Spill Entered In Computer Data File: Not reported  
Spill Record Last Update: 03/16/01  
Is Updated: False  
PBS Number: Not reported  
Tank Number: Not reported  
Tank Size: Not reported  
Test Method: Not reported  
Leak Rate Failed Tank: Not reported  
Gross Leak Rate: Not reported  
Material Class Type: Petroleum  
Quantity Spilled: 100  
Unkonwn Quantity Spilled: False  
Units: Gallons  
Quantity Recovered: 0  
Unkonwn Quantity Recovered: False

Map ID  
Direction  
Distance  
Distance (ft.)  
Elevation

MAP FINDINGS

ADAMS DELI (Continued)

EDR ID Number  
EPA ID Number

Database(s)

S104951065

Material: #2 FUEL OIL  
Class Type: #2 FUEL OIL  
Times Material Entry In File: 24464  
CAS Number: Not reported  
Last Date: 19941207  
DEC Remarks: Duplicate spill number closed Ref: Spill 0013079  
Spill Cause: undetermined amount of oil enter drain via basement after tank let go. ha mat on scene Cross Ref Spill 0013079

267  
East  
1/2-1  
2891 ft.  
  
BRUMAR SHEET METAL INC  
498 LEONARD STREET  
BROOKLYN, NY 11222

LTANKS S105998342  
N/A

Relative:  
Higher

Actual:  
16 ft.

LTANKS:  
Site ID: 265770  
Spill Date: 03/10/03  
Facility Addr2: Not reported  
Facility ID: 0212132  
Program Number: 0212132  
SWIS: 2401  
Region of Spill: 2  
Investigator: VSZHUNE  
Referred To: Not reported  
Reported to Dept: 03/10/03  
CID: 14  
Spill Cause: Tank Test Failure  
Water Affected: Not reported  
Spill Source: Commercial/Industrial  
Spill Notifier: Tank Tester  
Cleanup Ceased: / /  
Cleanup Meets Standard: False  
Last Inspection: / /  
Recommended Penalty: Penalty Not Recommended  
UST Involvement: False  
Spill Class: Known release that creates potential for fire or hazard. DEC Response.  
Willing Responsible Party. Corrective action taken.  
Spill Closed Dt: 09/26/06  
Remediation Phase: 0  
Date Entered In Computer: 03/10/03  
Spill Record Last Update: 10/16/06  
Spille Namer: JILL HUEY  
Spiller Company: BRUMAR SHEET METAL INC  
Spiller Phone: (718) 782-9052  
Spiller Extention: Not reported  
Spiller Address: 498 LEONARD ST  
Spiller City,St,Zip: BROOKLYN, NY 11222-  
Spiller County: 001  
Spiller Contact: JILL HUEY  
Spiller Phone: (718) 782-9052  
Spiller Extention: Not reported  
DEC Region: 2  
Program Number: 0212132  
DER Facility ID: 30480  
Site ID: 265770  
Operable Unit ID: 865591  
Operable Unit: 01  
Material ID: 511867

Map ID  
Direction  
Distance  
Distance (ft.)  
Elevation    Site

MAP FINDINGS

Database(s)    EDR ID Number  
EPA ID Number

**BRUMAR SHEET METAL INC (Continued)**

**S105998342**

Material Code: 0001  
Material Name: #2 Fuel Oil  
Case No.: Not reported  
Material FA: Petroleum  
Quantity: 0.00  
Units: Gallons  
Recovered: 0.00  
Resource Affected: Soil  
Oxygenate: False  
Site ID: Not reported  
Spill Tank Test: Not reported  
Tank Number: Not reported  
Tank Size: Not reported  
Test Method: Not reported  
Leak Rate: Not reported  
Gross Fail: Not reported  
Modified By: Not reported  
Last Modified: Not reported  
Test Method: Not reported  
DEC Memo:

Start DECRemark - 0212132 01/27/2006 Kuldeep received the Fax from Brumer, but again information not adequate and need more follow up. 01/23/2006 Kuldeep sent a letter for more information. 01/09/2006 Kuldeep Gupta- Facility Faxed on -01/06/2006 copy of consent Order. Region 2 Nick Lombardo on 01/09/2006 Faxed Report of 5000 gallon Tank Test report of 01/05/2004. 01/06/06 Kuldeep Gupta talked to Ms. Jill Huey and she need a letter in writing what document we need. She wanted to fax at 1-718-486-6862. DEC Faxed the letter as requested. Kuldeep discussed with Philip Lodico Senior Attorney DEC and found Consent order signed on 03/24/2003 for not this spill. Prior to Sept, 2004 data translation this spill Lead DEC Field was "TIPPLE" Does not appear on PBS database. Called Jill Huey. She stated that she received a Consent Order to bring the facility in compliance with state laws. The tank is 5000 gallons. 3/11/2003 ars. DEC Sigona sent TTF notice on March 14, 2003. 9/11/06 This case was transferred from Albany to Region 2. Zhune spoke to Jill Huey (ph: 718-9052) She doesn't want phone calls. She wants every thing by writing. 9/11/06 A TTF letter was sending to : Jill Huey 498 Leonard Street Brooklyn, NY 11222 09/18/06 Ms. Huey sent a package of documents the passing tank test from 2003 was missing. 09/19/06 I sent a letter requesting her the tank test results from 2003. 09/22/03 Ms. Huey sent a package of 8 pages including the passing tank test results from 2003, letters stated the following: The system test passed. After the system test failed in October due to a vent bad line, we decided to replace all pipes just to be sure we would pass. Also we would like to convey to your department that no contamination was detected in our system. What was the cause of the tank test failure on March 3, 2003? Water in tank issue. Piping needed to be replaced was replaced and systems test passed as a result of replacement. 09/27/06 This case was closed for V. Zhune in accordance with J. Vought. END DECRemark - 0212132

Remarks: Start CallerRemark - 0212132 RECOMMEND CLEAN TANK DISCONNECT PIPING AND RETEST  
END CallerRemark - 0212132

Map ID  
Direction  
Distance  
Distance (ft.)  
Elevation

MAP FINDINGS

Site

Database(s)

EDR ID Number  
EPA ID Number

268  
South  
1/2-1  
3151 ft.

**GNA AUTO**  
**308 METROPOLITAN AVE**  
**BROOKLYN, NY**

**LTANKS**

**S108765395**  
**N/A**

**Relative:**  
**Higher**

**LTANKS:**

**Actual:**  
**26 ft.**

Site ID: 384746  
Spill Date: 07/23/07  
Facility Addr2: Not reported  
Facility ID: 0704569  
Program Number: 0704569  
SWIS: 2401  
Region of Spill: 2  
Investigator: SFRAHMAN  
Referred To: Not reported  
Reported to Dept: 07/23/07  
CID: 14  
Spill Cause: Tank Failure  
Water Affected: Not reported  
Spill Source: Commercial/Industrial  
Spill Notifier: Other  
Cleanup Ceased: / /  
Cleanup Meets Standard: False  
Last Inspection: / /  
Recommended Penalty: Penalty Not Recommended  
UST Involvement: False  
Spill Class: Not reported  
Spill Closed Dt: / /  
Remediation Phase: 1  
Date Entered In Computer: 07/23/07  
Spill Record Last Update: 08/03/07  
Spille Namer: Not reported  
Spiller Company: GNA AUTO  
Spiller Phone: ( ) -  
Spiller Extention: Not reported  
Spiller Address: 308 METROPOLITAN AVE  
Spiller City,St,Zip: BROOKLYN, NY 11211  
Spiller County: 999  
Spiller Contact: RICHARD LAVADO  
Spiller Phone: (212) 809-1110  
Spiller Extention: Not reported  
DEC Region: 2  
Program Number: 0704569  
DER Facility ID: 334146  
Site ID: 384746  
Operable Unit ID: 1142038  
Operable Unit: 01  
Material ID: 2132257  
Material Code: 0022  
Material Name: Waste Oil/Used Oil  
Case No.: Not reported  
Material FA: Petroleum  
Quantity: 0.00  
Units: Gallons  
Recovered: 0.00  
Resource Affected: Soil  
Oxygenate: False  
Site ID: Not reported  
Spill Tank Test: Not reported

Map ID  
Direction  
Distance  
Distance (ft.)  
Elevation

MAP FINDINGS

Database(s)  
EDR ID Number  
EPA ID Number

**GNA AUTO (Continued)**

**S108765395**

Tank Number: Not reported  
Tank Size: Not reported  
Test Method: Not reported  
Leak Rate: Not reported  
Gross Fail: Not reported  
Modified By: Not reported  
Last Modified: Not reported  
Test Method: Not reported  
DEC Memo: Start DECRemark - 0704569 07/24/07-Vought-Off hours spill responder. Vought called ASR Lavado (ph:212-809-1110 fax:)212-809-1777). Vought called Lavado and left message to return call. Vought received message and returned call to Lavado (cell:646-235-4800). Site was old gas station in 1950's and was vacant lot. Site will be residential construction. Phase I shows tanks still in place and tanks were removed (gasoline and waste oil). Gasoline USTs encased in concrete and waste oil tank had numerous holes. Waste oil tank was vacuumed out however after removal, gross contamination was observed above tank. Samples were collected for waste disposal. Future plans will include excavation and collection of endpoint soil samples. Lavado will return call to DEC with site contact. DEC requires: 1)PBS registration 2)collection of endpoint samples with site plan 3)future use of site 4)owners address and fax 4)delineation 5)vapor barrier and possibly SSDS 6)notification upon collection of endpoint samples so that site visit by DEC may be scheduled. 8/3/07 - Austin - Transferred from Vought to Rahman for further review and action - end END  
Remarks: Start CallerRemark - 0704569 NOT YET CLEANED; HOLES DISCOVERED DURING A TANK PULL; END CallerRemark - 0704569

269  
East  
1/2-1  
3188 ft.

**BERKMAN BROS. INC.**  
**55 ECKFORD ST.**  
**BROOKLYN, NY 11222**

**CBS AST**  
**LTANKS**  
**HIST LTANKS**  
**CBS**  
**S100494954**  
**N/A**

**Relative:**  
**Higher**

**Actual:**  
**17 ft.**

CBS AST:  
CBS Number: 2-000058  
Region: STATE  
ICS Number: 2-125095  
PBS Number: Not reported  
MOSF Number: Not reported  
Telephone: (718) 387-8811  
Facility Town: NEW YORK CITY  
Operator: GERALD BERKMAN  
Emrgncy Contact: GERALD BERKMAN  
Emrgncy Phone: (516) 799-6958  
Expiration Date: 06/14/1999  
Owner Name: BERKMAN BROS. INC.  
Owner Address: 55 ECKFORD ST.  
Owner City,St,Zip: BROOKLYN, NY 11222  
Owner Telephone: (718) 387-8811  
Owner type: Corporate/Commercial  
Facility Type: MANUFACTURING  
Mail Name: BERKMAN BROS. INC.  
Mail Contact Addr: 55 ECKFORD ST.  
Mail Contact Addr2: Not reported  
Mail Contact Contact: GERALD BERKMAN  
Mail Contact City,St,Zip: BROOKLYN, NY 11222  
Mail Phone: (718) 387-8811  
SPDES Number: Not reported  
Facility Status: ACTIVE FACILITY

Map ID  
Direction  
Distance  
Distance (ft.)  
Elevation

MAP FINDINGS

**BERKMAN BROS. INC. (Continued)**

EDR ID Number  
EPA ID Number

Database(s)

**S100494954**

Owner Sub Type: Not reported

Tank Id: Yes

Date Entered: 06/14/1989

Capacity (Gal): 500

Chemical: Sodium hypochlorite

Tank Closed: 01/98

Tank Status: 0

Tank Type: Fiberglass reinforced plastic [FRP]

Install Date: 11/85

Certified Date: 05/20/1997

CAS Number: 7681529

Substance: Single Hazardous Substance on DEC List

Tank Location: ABOVEGROUND

Intrnl Protection: None

Extrnl Protection: None

Pipe Location: Aboveground

Pipe Type: PLASTIC

Pipe Internal: None

Pipe External: 0

Pipe Containment: None

Tank Containment: Other

Leak Detection: None

Overfill Protection: Catch Basin

Haz Percent: 15

Total Tanks: 0

Tank Secret: False

Last Test: Not reported

Due Date: Not reported

Tank Error Status: No Missing Data

SWIS Code: 6101

Lat/Long: Not reported

Pipe Flag: False

Federal ID: Not reported

Is Updated: F

Renew Date: 03/01/93

Is it There: F

Deliquent: F

Date Expired: 06/14/95

Owner Mark: 1

Certificate Needs to be Printed: False

Fiscal Amt for Registration Fee Correct: True

Renewal Has Been Printed for Facility: True

Pre-Printed Renewal App Last Printed: 03/03/1997

Total Capacity of All Active Tanks(gal): 0

**LTANKS:**

Site ID: 107414

Spill Date: 03/26/93

Facility Addr2: Not reported

Facility ID: 9214462

Program Number: 9214462

SWIS: 2401

Region of Spill: 2

Investigator: KSTANG

Referred To: Not reported

Reported to Dept: 03/31/93

Map ID  
Direction  
Distance  
Distance (ft.)  
Elevation    Site

MAP FINDINGS

Database(s)  
EDR ID Number  
EPA ID Number

**BERKMAN BROS. INC. (Continued)**

**S100494954**

CID: 14  
Spill Cause: Tank Overfill  
Water Affected: Not reported  
Spill Source: Commercial/Industrial  
Spill Notifier: Local Agency  
Cleanup Ceased: 03/31/93  
Cleanup Meets Standard: True  
Last Inspection: / /  
Recommended Penalty: Penalty Not Recommended  
UST Involvement: False  
Spill Class: Known release with minimal potential for fire or hazard. DEC Response.  
Willing Responsible Party. Corrective action taken.  
Spill Closed Dt: 03/31/93  
Remediation Phase: 0  
Date Entered In Computer: 04/01/93  
Spill Record Last Update: 09/30/04  
Spille Namer: Not reported  
Spiller Company: MYSTIC FUEL CO.  
Spiller Phone: Not reported  
Spiller Extention: Not reported  
Spiller Address: 1902 STEINWAY ST.  
Spiller City,St,Zip: L.I.C., NY  
Spiller County: 001  
Spiller Contact: Not reported  
Spiller Phone: Not reported  
Spiller Extention: Not reported  
DEC Region: 2  
Program Number: 9214462  
DER Facility ID: 94484  
Site ID: 107414  
Operable Unit ID: 981754  
Operable Unit: 01  
Material ID: 400668  
Material Code: 0003  
Material Name: #6 Fuel Oil  
Case No.: Not reported  
Material FA: Petroleum  
Quantity: -1.00  
Units: Gallons  
Recovered: 0.00  
Resource Affected: Soil  
Oxygenate: False  
Site ID: Not reported  
Spill Tank Test: Not reported  
Tank Number: Not reported  
Tank Size: Not reported  
Test Method: Not reported  
Leak Rate: Not reported  
Gross Fail: Not reported  
Modified By: Not reported  
Last Modified: Not reported  
Test Method: Not reported  
DEC Memo: Start DECRemark - 9214462 Prior to Sept, 2004 data translation this spill Lead  
DEC Field was "TANG" END DECRemark - 9214462  
Remarks: Start CallerRemark - 9214462 MYSTIC CLEANED SPILL WITH SPEEDI-DRI, PICK UP AND  
DISPOSED. END CallerRemark - 9214462



Map ID  
Direction  
Distance  
Distance (ft.)  
Elevation    Site

MAP FINDINGS

Database(s)  
EDR ID Number  
EPA ID Number

**BERKMAN BROS. INC. (Continued)**

**S100494954**

HIST LTANKS:

Region of Spill: 2  
Spill Number: 9214462  
Investigator: TANG  
Caller Name: Not reported  
Caller Agency: Not reported  
Caller Phone: Not reported  
Caller Extension: Not reported  
Notifier Name: Not reported  
Notifier Agency: Not reported  
Notifier Phone: Not reported  
Notifier Extension: Not reported  
Spill Date: 03/26/1993  
Spill Time: 12:00  
Reported to Department Date: 03/31/93  
Reported to Department Time: 08:50  
SWIS: 61  
Spiller Contact: Not reported  
Spiller Phone: Not reported  
Spiller Extention: Not reported  
Spiller Name: MYSTIC FUEL CO.  
Spiller Address: 1902 STEINWAY ST.  
Spiller City,St,Zip: L.I.C., NY  
Facility Contact: Not reported  
Facility Phone: Not reported  
Facility Extention: Not reported  
Spill Cause: Tank Overfill  
Resource Affectd: On Land  
Water Affected: Not reported  
Spill Source: Other Commercial/Industrial  
Spill Notifier: Local Agency  
PBS Number: Not reported  
Cleanup Ceased: 03/31/93  
Cleanup Meets Standard: True  
Last Inspection: / /  
Recommended Penalty: Penalty Not Recommended  
Spiller Cleanup Date: / /  
Enforcement Date: / /  
Investigation Complete: / /  
UST Involvement: False  
Spill Class: Known release with minimal potential for fire or hazard. DEC Response.  
Willing Responsible Party. Corrective action taken.  
Spill Closed Dt: 03/31/93  
Date Region Sent Summary to Central Office: / /  
Corrective Action Plan Submitted: / /  
Date Spill Entered In Computer Data File: 04/01/93  
Time Spill Entered In Computer Data File: Not reported  
Spill Record Last Update: / /  
Is Updated: False  
PBS Number: Not reported  
Tank Number: Not reported  
Tank Size: Not reported  
Test Method: Not reported  
Leak Rate Failed Tank: Not reported  
Gross Leak Rate: Not reported  
Material Class Type: Petroleum  
Quantity Spilled: -1

Map ID  
Direction  
Distance  
Distance (ft.)  
Elevation

MAP FINDINGS

**BERKMAN BROS. INC. (Continued)**

EDR ID Number  
EPA ID Number

Database(s)

**S100494954**

Unkonwn Quantity Spilled: False  
Units: Gallons  
Quantity Recovered: 0  
Unkonwn Quantity Recovered: False  
Material: #6 FUEL OIL  
Class Type: #6 FUEL OIL  
Times Material Entry In File: 2190  
CAS Number: Not reported  
Last Date: 19940728  
DEC Remarks: Not reported  
Spill Cause: MYSTIC CLEANED SPILL WITH SPEEDI-DRI, PICK UP AND DISPOSED.

CBS:

CBS Number: 2-000058  
Program Type: CBS  
Dec Region: 2  
Expiration Date: N/A  
UTMX: 0.0000  
UTMY: 0.0000

270  
NE  
1/2-1  
3190 ft.

**176 MCGUINNES AVE/GAS STA  
176 MCGUINNES AVE  
BKLYN, NY**

**LTANKS S106703582  
HIST LTANKS N/A**

**Relative:  
Higher**

LTANKS:

**Actual:  
17 ft.**

Site ID: 228776  
Spill Date: 11/04/91  
Facility Addr2: Not reported  
Facility ID: 9108332  
Program Number: 9108332  
SWIS: 2401  
Region of Spill: 2  
Investigator: BKFALVEY  
Referred To: Not reported  
Reported to Dept: 11/04/91  
CID: 14  
Spill Cause: Tank Test Failure  
Water Affected: Not reported  
Spill Source: Gasoline Station  
Spill Notifier: Tank Tester  
Cleanup Ceased: / /  
Cleanup Meets Standard: False  
Last Inspection: / /  
Recommended Penalty: Penalty Not Recommended  
UST Involvement: True  
Spill Class: Known release that creates a file or hazard. DEC Response. Willing Responsible Party. Corrective action taken.  
Spill Closed Dt: / /  
Remediation Phase: 1  
Date Entered In Computer: 11/12/91  
Spill Record Last Update: 11/06/06  
Spille Namer: Not reported  
Spiller Company: Not reported  
Spiller Phone: Not reported  
Spiller Extention: Not reported  
Spiller Address: Not reported

Map ID  
Direction  
Distance  
Distance (ft.)  
Elevation

MAP FINDINGS

176 MCGUINNES AVE/GAS STA (Continued)

EDR ID Number  
EPA ID Number

Database(s)

S106703582

Spiller City,St,Zip: \*\*\*Update\*\*\*, ZZ  
Spiller County: 001  
Spiller Contact: Not reported  
Spiller Phone: Not reported  
Spiller Extention: Not reported  
DEC Region: 2  
Program Number: 9108332  
DER Facility ID: 4291  
Site ID: 228776  
Operable Unit ID: 962462  
Operable Unit: 01  
Material ID: 420485  
Material Code: 0009  
Material Name: Gasoline  
Case No.: Not reported  
Material FA: Petroleum  
Quantity: -1.00  
Units: Gallons  
Recovered: 0.00  
Resource Affected: Groundwater  
Oxygenate: False  
Site ID: 228776  
Spill Tank Test: 1539268  
Tank Number: Not reported  
Tank Size: 0  
Test Method: 00  
Leak Rate: 0.00  
Gross Fail: Not reported  
Modified By: Spills  
Last Modified: 10/01/04  
Test Method: Unknown  
DEC Memo: Start DECRemark - 9108332 Prior to Sept, 2004 data translation this spill Lead  
DEC Field was "ROMMEL" 4/12/04-Vouight-Spill transferred from Sullivan to  
Rommel as per Rommel. Contacted present owner. Manny Shurka (212) 832-9100.  
He has no infoon followup tank test. He bought site in 1997. All tanks  
closed in 1999. If tanks were operated for two years after tank test failure,  
then tanks can be assumed to have been OK in 1997. Tanks were not suction  
dispensers. They used submersiblepumps. So, depending on where the tank test  
failure leak was, there could have been a release. Check with Manny if he did  
an environmental assessment when he bought the property or if Getty did one  
when they sold the property. END DECRemark - 9108332  
Remarks: Start CallerRemark - 9108332 WILL E I & R END CallerRemark - 9108332

HIST LTANKS:

Region of Spill: 2  
Spill Number: 9108332  
Investigator: SULLIVAN  
Caller Name: Not reported  
Caller Agency: Not reported  
Caller Phone: Not reported  
Caller Extension: Not reported  
Notifier Name: Not reported  
Notifier Agency: Not reported  
Notifier Phone: Not reported  
Notifier Extension: Not reported  
Spill Date: 11/04/1991  
Spill Time: 19:00

Map ID  
Direction  
Distance  
Distance (ft.)  
Elevation    Site

MAP FINDINGS

Database(s)  
EDR ID Number  
EPA ID Number

**176 MCGUINNES AVE/GAS STA (Continued)**

**S106703582**

Reported to Department Date: 11/04/91  
Reported to Department Time: 11:31  
SWIS: 61  
Spiller Contact: Not reported  
Spiller Phone: Not reported  
Spiller Extention: Not reported  
Spiller Name: Not reported  
Spiller Address: Not reported  
Spiller City,St,Zip: Not reported  
Facility Contact: Not reported  
Facility Phone: Not reported  
Facility Extention: Not reported  
Spill Cause: Tank Test Failure  
Resource Affectd: Groundwater  
Water Affected: Not reported  
Spill Source: Gas Station  
Spill Notifier: Tank Tester  
PBS Number: Not reported  
Cleanup Ceased: / /  
Cleanup Meets Standard: False  
Last Inspection: / /  
Recommended Penalty: Penalty Not Recommended  
Spiller Cleanup Date: / /  
Enforcement Date: / /  
Investigation Complete: / /  
UST Involvement: True  
Spill Class: Known release that creates a file or hazard. DEC Response. Willing  
Responsible Party. Corrective action taken.  
Spill Closed Dt: / /  
Date Region Sent Summary to Central Office: / /  
Corrective Action Plan Submitted: / /  
Date Spill Entered In Computer Data File: 11/12/91  
Time Spill Entered In Computer Data File: Not reported  
Spill Record Last Update: 08/09/95  
Is Updated: False  
PBS Number: Not reported  
Tank Number: Not reported  
Tank Size: 0  
Test Method: Not reported  
Leak Rate Failed Tank: 0.00  
Gross Leak Rate: Not reported  
Material Class Type: Petroleum  
Quantity Spilled: -1  
Unkonwn Quantity Spilled: False  
Units: Gallons  
Quantity Recovered: 0  
Unkonwn Quantity Recovered: False  
Material: GASOLINE  
Class Type: GASOLINE  
Times Material Entry In File: 21329  
CAS Number: Not reported  
Last Date: 19940929  
DEC Remarks: Not reported  
Spill Cause: WILL E I R

Map ID  
Direction  
Distance  
Distance (ft.)  
Elevation

MAP FINDINGS

Site

Database(s)

EDR ID Number  
EPA ID Number

271  
ESE  
1/2-1  
3248 ft.

68 RICHARDSON STREET  
68 RICHARDSON STREET  
BROOKLYN, NY

LTANKS  
HIST LTANKS

S100879125  
N/A

Relative:  
Higher

LTANKS:

Actual:  
15 ft.

Site ID: 111528  
Spill Date: 01/25/94  
Facility Addr2: Not reported  
Facility ID: 9312569  
Program Number: 9312569  
SWIS: 2401  
Region of Spill: 2  
Investigator: SMMARTIN  
Referred To: Not reported  
Reported to Dept: 01/25/94  
CID: 14  
Spill Cause: Tank Failure  
Water Affected: Not reported  
Spill Source: Commercial/Industrial  
Spill Notifier: Other  
Cleanup Ceased: 02/26/01  
Cleanup Meets Standard: False  
Last Inspection: / /  
Recommended Penalty: Penalty Not Recommended  
UST Involvement: False  
Spill Class: Known release that creates potential for fire or hazard. DEC Response.  
Willing Responsible Party. Corrective action taken.  
Spill Closed Dt: 06/11/01  
Remediation Phase: 0  
Date Entered In Computer: 01/28/94  
Spill Record Last Update: 09/04/01  
Spille Namer: HARRY NADLER  
Spiller Company: BERNSTEIN REALTY  
Spiller Phone: Not reported  
Spiller Extention: Not reported  
Spiller Address: 855 6TH AVE  
Spiller City,St,Zip: NEW YORK, NY 10001-  
Spiller County: 001  
Spiller Contact: Not reported  
Spiller Phone: Not reported  
Spiller Extention: Not reported  
DEC Region: 2  
Program Number: 9312569  
DER Facility ID: 97543  
Site ID: 111528  
Operable Unit ID: 994568  
Operable Unit: 01  
Material ID: 387992  
Material Code: 0001  
Material Name: #2 Fuel Oil  
Case No.: Not reported  
Material FA: Petroleum  
Quantity: -1.00  
Units: Pounds  
Recovered: 0.00  
Resource Affected: Groundwater  
Oxygenate: False  
Site ID: Not reported

Map ID  
Direction  
Distance  
Distance (ft.)  
Elevation

MAP FINDINGS

68 RICHARDSON STREET (Continued)

EDR ID Number  
EPA ID Number

Database(s)

S100879125

Spill Tank Test: Not reported  
Tank Number: Not reported  
Tank Size: Not reported  
Test Method: Not reported  
Leak Rate: Not reported  
Gross Fail: Not reported  
Modified By: Not reported  
Last Modified: Not reported  
Test Method: Not reported  
DEC Memo: Start DECRemark - 9312569 Prior to Sept, 2004 data translation this spill Lead  
DEC Field was "MARTINKAT" CLOSURE LETTER DATED 7/30/2001. SMM END DECRemark -  
9312569  
Remarks: Start CallerRemark - 9312569 AFTER TANK WAS CLEANED - OWNER FOUND RESIDUAL OIL  
PUMP PIT - CALLED BOB DECK, HE SAID THAT OIL SHOWED UP IN SUMP PIT OWNER ASKED  
TO SET UP TEMP. TANK (1080 GAL) AND CLEANED THE 2500 GAL UST. FOR INSPE END  
CallerRemark -9312569

HIST LTANKS:

Region of Spill: 2  
Spill Number: 9312569  
Investigator: MARTINKAT  
Caller Name: Not reported  
Caller Agency: Not reported  
Caller Phone: Not reported  
Caller Extension: Not reported  
Notifier Name: Not reported  
Notifier Agency: Not reported  
Notifier Phone: Not reported  
Notifier Extension: Not reported  
Spill Date: 01/25/1994  
Spill Time: 15:30  
Reported to Department Date: 01/25/94  
Reported to Department Time: 16:17  
SWIS: 61  
Spiller Contact: Not reported  
Spiller Phone: Not reported  
Spiller Extension: Not reported  
Spiller Name: BERNSTEIN REALTY  
Spiller Address: 855 6TH AVE  
Spiller City,St,Zip: NEW YORK, NY 10001-  
Facility Contact: HARRY NADLER  
Facility Phone: Not reported  
Facility Extension: Not reported  
Spill Cause: Tank Failure  
Resource Affectd: Groundwater  
Water Affected: Not reported  
Spill Source: Other Commercial/Industrial  
Spill Notifier: Other  
PBS Number: Not reported  
Cleanup Ceased: 02/26/01  
Cleanup Meets Standard: False  
Last Inspection: / /  
Recommended Penalty: Penalty Not Recommended  
Spiller Cleanup Date: / /  
Enforcement Date: / /  
Investigation Complete: / /  
UST Involvement: False

Map ID  
Direction  
Distance  
Distance (ft.)  
Elevation     Site

MAP FINDINGS

Database(s)  
EDR ID Number  
EPA ID Number

**68 RICHARDSON STREET (Continued)**

**S100879125**

Spill Class: Known release that creates potential for fire or hazard. DEC Response.  
Willing Responsible Party. Corrective action taken.  
Spill Closed Dt: 06/11/01  
Date Region Sent Summary to Central Office: / /  
Corrective Action Plan Submitted: / /  
Date Spill Entered In Computer Data File: 01/28/94  
Time Spill Entered In Computer Data File: Not reported  
Spill Record Last Update: 09/04/01  
Is Updated: False  
PBS Number: Not reported  
Tank Number: Not reported  
Tank Size: Not reported  
Test Method: Not reported  
Leak Rate Failed Tank: Not reported  
Gross Leak Rate: Not reported  
Material Class Type: Petroleum  
Quantity Spilled: -1  
Unkonwn Quantity Spilled: False  
Units: Pounds  
Quantity Recovered: 0  
Unkonwn Quantity Recovered: False  
Material: #2 FUEL OIL  
Class Type: #2 FUEL OIL  
Times Material Entry In File: 24464  
CAS Number: Not reported  
Last Date: 19941207  
DEC Remarks: CLOSURE LETTER DATED 7/30/2001. SMM  
Spill Cause: AFTER TANK WAS CLEANED - OWNER FOUND RESIDUAL OIL PUMP PIT - CALLED BOB DECK,  
HE SAID THAT OIL SHOWED UP IN SUMP PIT OWNER ASKED TO SET UP TEMP. TANK 1080  
GAL) AND CLEANED THE 2500 GAL UST. FOR INSPE

**272**  
**North**  
**1/2-1**  
**3249 ft.**

**145 WEST STREET**  
**145 WEST STREET**  
**BROOKLYN, NY**

**LTANKS**  
**HIST LTANKS**

**S101341059**  
**N/A**

**Relative:**  
**Higher**

**LTANKS:**

**Actual:**  
**11 ft.**

Site ID: 176037  
Spill Date: 09/29/94  
Facility Addr2: Not reported  
Facility ID: 9408663  
Program Number: 9408663  
SWIS: 2401  
Region of Spill: 2  
Investigator: O'DOWD  
Referred To: Not reported  
Reported to Dept: 09/29/94  
CID: 14  
Spill Cause: Tank Test Failure  
Water Affected: Not reported  
Spill Source: Private Dwelling  
Spill Notifier: Tank Tester  
Cleanup Ceased: 12/02/94  
Cleanup Meets Standard: True  
Last Inspection: / /  
Recommended Penalty: Penalty Not Recommended  
UST Involvement: False  
Spill Class: Known release with minimal potential for fire or hazard. DEC Response.

Map ID  
Direction  
Distance  
Distance (ft.)  
Elevation

MAP FINDINGS

145 WEST STREET (Continued)

EDR ID Number  
EPA ID Number

Database(s)

S101341059

Willing Responsible Party. Corrective action taken.  
Spill Closed Dt: 12/02/94  
Remediation Phase: 0  
Date Entered In Computer: 11/01/94  
Spill Record Last Update: 12/02/94  
Spille Namer: Not reported  
Spiller Company: COMMERCIAL BLDG COOP APTS  
Spiller Phone: Not reported  
Spiller Extention: Not reported  
Spiller Address: 145 WEST STREET  
Spiller City,St,Zip: BROOKLYN, NY  
Spiller County: 001  
Spiller Contact: Not reported  
Spiller Phone: Not reported  
Spiller Extention: Not reported  
DEC Region: 2  
Program Number: 9408663  
DER Facility ID: 147953  
Site ID: 176037  
Operable Unit ID: 1002784  
Operable Unit: 01  
Material ID: 378091  
Material Code: 0001  
Material Name: #2 Fuel Oil  
Case No.: Not reported  
Material FA: Petroleum  
Quantity: -1.00  
Units: Not reported  
Recovered: 0.00  
Resource Affected: Soil  
Oxygenate: False  
Site ID: 176037  
Spill Tank Test: 1543192  
Tank Number: Not reported  
Tank Size: 0  
Test Method: 00  
Leak Rate: 0.00  
Gross Fail: Not reported  
Modified By: Spills  
Last Modified: 10/01/04  
Test Method: Unknown  
DEC Memo: Not reported  
Remarks: Start CallerRemark - 9408663 TO PUMP TANK OUT VIA NOTIFIER END CallerRemark - 9408663  
  
Site ID: 176036  
Spill Date: 09/21/94  
Facility Addr2: Not reported  
Facility ID: 9408283  
Program Number: 9408283  
SWIS: 2401  
Region of Spill: 2  
Investigator: SMMARTIN  
Referred To: Not reported  
Reported to Dept: 09/22/94  
CID: 14  
Spill Cause: Tank Test Failure



Map ID  
Direction  
Distance  
Distance (ft.)  
Elevation

MAP FINDINGS

145 WEST STREET (Continued)

EDR ID Number  
EPA ID Number

Database(s)

S101341059

Water Affected: Not reported  
Spill Source: Commercial/Industrial  
Spill Notifier: Tank Tester  
Cleanup Ceased: 12/02/94  
Cleanup Meets Standard: True  
Last Inspection: / /  
Recommended Penalty: Penalty Not Recommended  
UST Involvement: False  
Spill Class: Known release with minimal potential for fire or hazard. DEC Response.  
Willing Responsible Party. Corrective action taken.  
Spill Closed Dt: 12/02/94  
Remediation Phase: 0  
Date Entered In Computer: 10/31/94  
Spill Record Last Update: 03/03/00  
Spille Namer: Not reported  
Spiller Company: UNKNOWN  
Spiller Phone: Not reported  
Spiller Extention: Not reported  
Spiller Address: Not reported  
Spiller City,St,Zip: NY  
Spiller County: 999  
Spiller Contact: Not reported  
Spiller Phone: Not reported  
Spiller Extention: Not reported  
DEC Region: 2  
Program Number: 9408283  
DER Facility ID: 147953  
Site ID: 176036  
Operable Unit ID: 1005855  
Operable Unit: 01  
Material ID: 377721  
Material Code: 0001  
Material Name: #2 Fuel Oil  
Case No.: Not reported  
Material FA: Petroleum  
Quantity: -1.00  
Units: Pounds  
Recovered: 0.00  
Resource Affected: Soil  
Oxygenate: False  
Site ID: 176036  
Spill Tank Test: 1543162  
Tank Number: Not reported  
Tank Size: 0  
Test Method: 00  
Leak Rate: 0.00  
Gross Fail: Not reported  
Modified By: Spills  
Last Modified: 10/01/04  
Test Method: Unknown  
DEC Memo: Start DECRemark - 9408283 Prior to Sept, 2004 data translation this spill Lead  
DEC Field was "MARTINKAT" 12/02/94: CLOSED OUT 20K TANK, TOOK SOIL SAMPLES,  
BELOW STARS. SEE O'DOWD'S FILES: 9408663 END DECRemark - 9408283  
Remarks: Start CallerRemark - 9408283 TTF- WILL RECOMMEND REPAIRS END CallerRemark -  
9408283

Map ID  
Direction  
Distance  
Distance (ft.)  
Elevation    Site

MAP FINDINGS

Database(s)  
EDR ID Number  
EPA ID Number

145 WEST STREET (Continued)

S101341059

HIST LTANKS:

Region of Spill: 2  
Spill Number: 9408663  
Investigator: O'DOWD  
Caller Name: Not reported  
Caller Agency: Not reported  
Caller Phone: Not reported  
Caller Extension: Not reported  
Notifier Name: Not reported  
Notifier Agency: Not reported  
Notifier Phone: Not reported  
Notifier Extension: Not reported  
Spill Date: 09/29/1994  
Spill Time: 10:30  
Reported to Department Date: 09/29/94  
Reported to Department Time: 11:53  
SWIS: 61  
Spiller Contact: Not reported  
Spiller Phone: Not reported  
Spiller Extension: Not reported  
Spiller Name: COMMERCIAL BLDG COOP APTS  
Spiller Address: 145 WEST STREET  
Spiller City,St,Zip: BROOKLYN, NEW YORK  
Facility Contact: Not reported  
Facility Phone: Not reported  
Facility Extension: Not reported  
Spill Cause: Tank Test Failure  
Resource Affectd: On Land  
Water Affected: Not reported  
Spill Source: Private Dwelling  
Spill Notifier: Tank Tester  
PBS Number: Not reported  
Cleanup Ceased: 12/02/94  
Cleanup Meets Standard: True  
Last Inspection: / /  
Recommended Penalty: Penalty Not Recommended  
Spiller Cleanup Date: / /  
Enforcement Date: / /  
Investigation Complete: / /  
UST Involvement: False  
Spill Class: Known release with minimal potential for fire or hazard. DEC Response.  
Willing Responsible Party. Corrective action taken.  
Spill Closed Dt: 12/02/94  
Date Region Sent Summary to Central Office: / /  
Corrective Action Plan Submitted: / /  
Date Spill Entered In Computer Data File: 11/01/94  
Time Spill Entered In Computer Data File: Not reported  
Spill Record Last Update: 12/02/94  
Is Updated: False  
PBS Number: Not reported  
Tank Number: Not reported  
Tank Size: 0  
Test Method: Not reported  
Leak Rate Failed Tank: 0.00  
Gross Leak Rate: Not reported  
Material Class Type: Petroleum  
Quantity Spilled: -1

Map ID  
Direction  
Distance  
Distance (ft.)  
Elevation    Site

MAP FINDINGS

Database(s)  
EDR ID Number  
EPA ID Number

145 WEST STREET (Continued)

S101341059

Unkonwn Quantity Spilled: False  
Units: Not reported  
Quantity Recovered: 0  
Unkonwn Quantity Recovered: True  
Material: #2 FUEL OIL  
Class Type: #2 FUEL OIL  
Times Material Entry In File: 24464  
CAS Number: Not reported  
Last Date: 19941207  
DEC Remarks: 12/02/94: CLOSED OUT 20K TANK, TOOK SOIL SAMPLES BELOW STARS.  
Spill Cause: TO PUMP TANK OUT VIA NOTIFIER

Region of Spill: 2  
Spill Number: 9408283  
Investigator: MARTINKAT  
Caller Name: Not reported  
Caller Agency: Not reported  
Caller Phone: Not reported  
Caller Extension: Not reported  
Notifier Name: Not reported  
Notifier Agency: Not reported  
Notifier Phone: Not reported  
Notifier Extension: Not reported  
Spill Date: 09/21/1994  
Spill Time: 12:00  
Reported to Department Date: 09/22/94  
Reported to Department Time: 08:16  
SWIS: 61  
Spiller Contact: Not reported  
Spiller Phone: Not reported  
Spiller Extention: Not reported  
Spiller Name: UNKNOWN  
Spiller Address: Not reported  
Spiller City,St,Zip: Not reported  
Facility Contact: Not reported  
Facility Phone: Not reported  
Facility Extention: Not reported  
Spill Cause: Tank Test Failure  
Resource Affectd: On Land  
Water Affected: Not reported  
Spill Source: Other Commercial/Industrial  
Spill Notifier: Tank Tester  
PBS Number: Not reported  
Cleanup Ceased: 12/02/94  
Cleanup Meets Standard: True  
Last Inspection: / /  
Recommended Penalty: Penalty Not Recommended  
Spiller Cleanup Date: / /  
Enforcement Date: / /  
Investigation Complete: / /  
UST Involvement: False  
Spill Class: Known release with minimal potential for fire or hazard. DEC Response.  
Willing Responsible Party. Corrective action taken.  
Spill Closed Dt: 12/02/94  
Date Region Sent Summary to Central Office: / /  
Corrective Action Plan Submitted: / /  
Date Spill Entered In Computer Data File: 10/31/94

Map ID  
Direction  
Distance  
Distance (ft.)  
Elevation

MAP FINDINGS

145 WEST STREET (Continued)

EDR ID Number  
EPA ID Number

Database(s)

S101341059

Time Spill Entered In Computer Data File: Not reported  
Spill Record Last Update: 03/03/00  
Is Updated: False  
PBS Number: Not reported  
Tank Number: Not reported  
Tank Size: 0  
Test Method: Not reported  
Leak Rate Failed Tank: 0.00  
Gross Leak Rate: Not reported  
Material Class Type: Petroleum  
Quantity Spilled: -1  
Unkonwn Quantity Spilled: False  
Units: Pounds  
Quantity Recovered: 0  
Unkonwn Quantity Recovered: True  
Material: #2 FUEL OIL  
Class Type: #2 FUEL OIL  
Times Material Entry In File: 24464  
CAS Number: Not reported  
Last Date: 19941207  
DEC Remarks: 12/02/94: CLOSED OUT 20K TANK, TOOK SOIL SAMPLES, BELOW STARS. SEE O DOWD S  
FILES: 9408663  
Spill Cause: TTF- WILL RECOMMEND REPAIRS

AP273  
SW  
1/2-1  
3256 ft.

RADIAC RESEARCH CORP  
33 S FIRST ST  
BROOKLYN, NY 11211  
Site 1 of 2 in cluster AP

Relative:  
Higher

Actual:  
18 ft.

PADS 1000245435  
FINDS NYD049178296  
RCRA-TSDF  
CORRACTS  
FTTS  
NY MANIFEST  
HIST FTTS  
RCRA-NonGen  
CT MANIFEST  
NJ MANIFEST  
RI MANIFEST

FINDS:

Other Pertinent Environmental Activity Identified at Site

RCRAInfo is a national information system that supports the Resource Conservation and Recovery Act (RCRA) program through the tracking of events and activities related to facilities that generate, transport, and treat, store, or dispose of hazardous waste. RCRAInfo allows RCRA program staff to track the notification, permit, compliance, and corrective action activities required under RCRA.

ICIS (Integrated Compliance Information System) is the Integrated Compliance Information System and provides a database that, when complete, will contain integrated Enforcement and Compliance information across most of EPA's programs. The vision for ICIS is to replace EPA's independent databases that contain Enforcement data with a single repository for that information. Currently, ICIS contains all Federal Administrative and Judicial enforcement actions. This information is maintained in ICIS by EPA in the Regional offices and its Headquarters. A future release of ICIS will replace the Permit Compliance System (PCS) which supports the NPDES and will integrate that information with Federal actions already in the system. ICIS also has the capability to track other activities occurring in the Region

Map ID  
Direction  
Distance  
Distance (ft.)  
Elevation

MAP FINDINGS

**RADIAC RESEARCH CORP (Continued)**

EDR ID Number  
EPA ID Number

Database(s)

**1000245435**

that support Compliance and Enforcement programs. These include;  
Incident Tracking, Compliance Assistance, and Compliance Monitoring.

**RCRA-TSDF:**

Date form received by agency: 02/08/2006  
Facility name: RADIAC RESEARCH CORP  
Facility address: S 1ST ST  
BROOKLYN, NY 11211  
EPA ID: NYD049178296  
Mailing address: KENT AVE  
BROOKLYN, NY 11211  
Contact: JOHN V TEKIN JR  
Contact address: Not reported  
Not reported  
Contact country: Not reported  
Contact telephone: (718) 963-2233  
Telephone ext.: TEKIN  
Contact email: JTEKIN@RADIACENV.COM  
EPA Region: 02  
Land type: Facility is not located on Indian land. Additional information is not known.  
Classification: TSDF  
Description: Handler is engaged in the treatment, storage or disposal of hazardous waste  
TSD commencement date: Not reported  
Classification: Non-Generator  
Description: Handler: Non-Generators do not presently generate hazardous waste

**Owner/Operator Summary:**

Owner/operator name: RADIAC RESEARCH CORP  
Owner/operator address: Not reported  
Not reported  
Owner/operator country: US  
Owner/operator telephone: Not reported  
Legal status: Private  
Owner/Operator Type: Operator  
Owner/Op start date: 01/01/1986  
Owner/Op end date: Not reported

Owner/operator name: SAM ETHEL LOEFFLER  
Owner/operator address: ALTON PKWY  
SILVER SPRING, MD 20910  
Owner/operator country: US  
Owner/operator telephone: Not reported  
Legal status: Private  
Owner/Operator Type: Owner  
Owner/Op start date: 01/01/1974  
Owner/Op end date: Not reported

**Handler Activities Summary:**

U.S. importer of hazardous waste: No  
Mixed waste (haz. and radioactive): No  
Recycler of hazardous waste: No  
Transporter of hazardous waste: No  
Treater, storer or disposer of HW: No  
Underground injection activity: No

Map ID  
Direction  
Distance  
Distance (ft.)  
Elevation

MAP FINDINGS

**RADIAC RESEARCH CORP (Continued)**

EDR ID Number  
EPA ID Number

Database(s)

**1000245435**

On-site burner exemption: No  
Furnace exemption: No  
Used oil fuel burner: No  
Used oil processor: No  
Used oil refiner: No  
Used oil fuel marketer to burner: No  
Used oil Specification marketer: No  
Used oil transfer facility: No  
Used oil transporter: No  
Off-site waste receiver: Commercial status unknown

Universal Waste Summary:

Waste type: Batteries  
Accumulated waste on-site: No  
Generated waste on-site: No

Waste type: Lamps  
Accumulated waste on-site: No  
Generated waste on-site: No

Waste type: Pesticides  
Accumulated waste on-site: No  
Generated waste on-site: No

Waste type: Thermostats  
Accumulated waste on-site: No  
Generated waste on-site: No

Historical Generators:

Date form received by agency: 02/07/2006  
Facility name: RADIAC RESEARCH CORP  
Classification: Large Quantity Generator

Date form received by agency: 02/23/2004  
Facility name: RADIAC RESEARCH CORP  
Classification: Not a generator, verified

Date form received by agency: 02/11/2002  
Facility name: RADIAC RESEARCH CORP  
Classification: Not a generator, verified

Date form received by agency: 01/01/2001  
Facility name: RADIAC RESEARCH CORP  
Site name: RADIAC RESEARCH CORP.  
Classification: Large Quantity Generator

Date form received by agency: 07/29/1999  
Facility name: RADIAC RESEARCH CORP  
Classification: Large Quantity Generator

Date form received by agency: 02/27/1998  
Facility name: RADIAC RESEARCH CORP  
Classification: Small Quantity Generator

Date form received by agency: 08/01/1997  
Facility name: RADIAC RESEARCH CORP

Map ID  
Direction  
Distance  
Distance (ft.)  
Elevation

MAP FINDINGS

**RADIAC RESEARCH CORP (Continued)**

EDR ID Number  
EPA ID Number

Database(s)

**1000245435**

Classification: Not a generator, verified

Date form received by agency: 02/11/1997

Facility name: RADIAC RESEARCH CORP

Classification: Not a generator, verified

Date form received by agency: 03/06/1996

Facility name: RADIAC RESEARCH CORP

Site name: RADIAC RESEARCH CORP.

Classification: Not a generator, verified

Date form received by agency: 03/25/1994

Facility name: RADIAC RESEARCH CORP

Classification: Not a generator, verified

Date form received by agency: 02/27/1992

Facility name: RADIAC RESEARCH CORP

Classification: Large Quantity Generator

Date form received by agency: 03/01/1990

Facility name: RADIAC RESEARCH CORP

Site name: RADIAC RESEARCH CORPORATION

Classification: Not a generator, verified

Date form received by agency: 11/19/1980

Facility name: RADIAC RESEARCH CORP

Classification: Not a generator, verified

Date form received by agency: 07/21/1980

Facility name: RADIAC RESEARCH CORP

Classification: Unverified

**Hazardous Waste Summary:**

Waste code: D001

Waste name: IGNITABLE HAZARDOUS WASTES ARE THOSE WASTES WHICH HAVE A FLASHPOINT OF LESS THAN 140 DEGREES FAHRENHEIT AS DETERMINED BY A PENSLEY-MARTENS CLOSED CUP FLASH POINT TESTER. ANOTHER METHOD OF DETERMINING THE FLASH POINT OF A WASTE IS TO REVIEW THE MATERIAL SAFETY DATA SHEET, WHICH CAN BE OBTAINED FROM THE MANUFACTURER OR DISTRIBUTOR OF THE MATERIAL. LACQUER THINNER IS AN EXAMPLE OF A COMMONLY USED SOLVENT WHICH WOULD BE CONSIDERED AS IGNITABLE HAZARDOUS WASTE.

Waste code: D002

Waste name: A WASTE WHICH HAS A PH OF LESS THAN 2 OR GREATER THAN 12.5 IS CONSIDERED TO BE A CORROSIVE HAZARDOUS WASTE. SODIUM HYDROXIDE, A CAUSTIC SOLUTION WITH A HIGH PH, IS OFTEN USED BY INDUSTRIES TO CLEAN OR DEGREASE PARTS. HYDROCHLORIC ACID, A SOLUTION WITH A LOW PH, IS USED BY MANY INDUSTRIES TO CLEAN METAL PARTS PRIOR TO PAINTING. WHEN THESE CAUSTIC OR ACID SOLUTIONS BECOME CONTAMINATED AND MUST BE DISPOSED, THE WASTE WOULD BE A CORROSIVE HAZARDOUS WASTE.

Waste code: D003

Waste name: A MATERIAL IS CONSIDERED TO BE A REACTIVE HAZARDOUS WASTE IF IT IS NORMALLY UNSTABLE, REACTS VIOLENTLY WITH WATER, GENERATES TOXIC GASES WHEN EXPOSED TO WATER OR CORROSIVE MATERIALS, OR IF IT IS CAPABLE OF DETONATION OR EXPLOSION WHEN EXPOSED TO HEAT OR A FLAME. ONE EXAMPLE OF SUCH WASTE WOULD BE WASTE GUNPOWDER.

Map ID  
Direction  
Distance  
Distance (ft.)  
Elevation

MAP FINDINGS

**RADIAC RESEARCH CORP (Continued)**

EDR ID Number  
EPA ID Number

Database(s)

**1000245435**

Waste code: D004  
Waste name: ARSENIC

Waste code: D005  
Waste name: BARIUM

Waste code: D006  
Waste name: CADMIUM

Waste code: D007  
Waste name: CHROMIUM

Waste code: D008  
Waste name: LEAD

Waste code: F001  
Waste name: THE FOLLOWING SPENT HALOGENATED SOLVENTS USED IN DEGREASING: TETRACHLOROETHYLENE, TRICHLOROETHYLENE, METHYLENE CHLORIDE, 1,1,1-TRICHLOROETHANE, CARBON TETRACHLORIDE, AND CHLORINATED FLUOROCARBONS; ALL SPENT SOLVENT MIXTURES/BLENDS USED IN DEGREASING CONTAINING, BEFORE USE, A TOTAL OF TEN PERCENT OR MORE (BY VOLUME) OF ONE OR MORE OF THE ABOVE HALOGENATED SOLVENTS OR THOSE SOLVENTS LISTED IN F002, F004, AND F005, AND STILL BOTTOMS FROM THE RECOVERY OF THESE SPENT SOLVENTS AND SPENT SOLVENT MIXTURES.

Waste code: F002  
Waste name: THE FOLLOWING SPENT HALOGENATED SOLVENTS: TETRACHLOROETHYLENE, METHYLENE CHLORIDE, TRICHLOROETHYLENE, 1,1,1-TRICHLOROETHANE, CHLOROBENZENE, 1,1,2-TRICHLORO-1,2,2-TRIFLUOROETHANE, ORTHO-DICHLOROBENZENE, TRICHLOROFLUOROMETHANE, AND 1,1,2-TRICHLOROETHANE; ALL SPENT SOLVENT MIXTURES/BLENDS CONTAINING, BEFORE USE, A TOTAL OF TEN PERCENT OR MORE (BY VOLUME) OF ONE OR MORE OF THE ABOVE HALOGENATED SOLVENTS OR THOSE LISTED IN F001, F004, OR F005, AND STILL BOTTOMS FROM THE RECOVERY OF THESE SPENT SOLVENTS AND SPENT SOLVENT MIXTURES.

Waste code: F003  
Waste name: THE FOLLOWING SPENT NON-HALOGENATED SOLVENTS: XYLENE, ACETONE, ETHYL ACETATE, ETHYL BENZENE, ETHYL ETHER, METHYL ISOBUTYL KETONE, N-BUTYL ALCOHOL, CYCLOHEXANONE, AND METHANOL; ALL SPENT SOLVENT MIXTURES/BLENDS CONTAINING, BEFORE USE, ONLY THE ABOVE SPENT NON-HALOGENATED SOLVENTS; AND ALL SPENT SOLVENT MIXTURES/BLENDS CONTAINING, BEFORE USE, ONE OR MORE OF THE ABOVE NON-HALOGENATED SOLVENTS, AND, A TOTAL OF TEN PERCENT OR MORE (BY VOLUME) OF ONE OR MORE OF THOSE SOLVENTS LISTED IN F001, F002, F004, AND F005, AND STILL BOTTOMS FROM THE RECOVERY OF THESE SPENT SOLVENTS AND SPENT SOLVENT MIXTURES.

Waste code: F005  
Waste name: THE FOLLOWING SPENT NON-HALOGENATED SOLVENTS: TOLUENE, METHYL ETHYL KETONE, CARBON DISULFIDE, ISOBUTANOL, PYRIDINE, BENZENE, 2-ETHOXYETHANOL, AND 2-NITROPROPANE; ALL SPENT SOLVENT MIXTURES/BLENDS CONTAINING, BEFORE USE, A TOTAL OF TEN PERCENT OR MORE (BY VOLUME) OF ONE OR MORE OF THE ABOVE NON-HALOGENATED SOLVENTS OR THOSE SOLVENTS LISTED IN F001, F002, OR F004; AND STILL BOTTOMS FROM THE RECOVERY OF THESE SPENT SOLVENTS AND SPENT SOLVENT MIXTURES.



Map ID  
Direction  
Distance  
Distance (ft.)  
Elevation

MAP FINDINGS

**RADIAC RESEARCH CORP (Continued)**

EDR ID Number  
EPA ID Number

Database(s)

**1000245435**

Waste code: U001  
Waste name: ACETALDEHYDE (I)

Waste code: U002  
Waste name: ACETONE (I)

Biennial Reports:

Last Biennial Reporting Year: 2005

Annual Waste Handled:

Waste code: D001  
Waste name: IGNITABLE HAZARDOUS WASTES ARE THOSE WASTES WHICH HAVE A FLASHPOINT OF LESS THAN 140 DEGREES FAHRENHEIT AS DETERMINED BY A PENSKEY-MARTENS CLOSED CUP FLASH POINT TESTER. ANOTHER METHOD OF DETERMINING THE FLASH POINT OF A WASTE IS TO REVIEW THE MATERIAL SAFETY DATA SHEET, WHICH CAN BE OBTAINED FROM THE MANUFACTURER OR DISTRIBUTOR OF THE MATERIAL. LACQUER THINNER IS AN EXAMPLE OF A COMMONLY USED SOLVENT WHICH WOULD BE CONSIDERED AS IGNITABLE HAZARDOUS WASTE.

Amount (Lbs): 0

Waste code: D002  
Waste name: A WASTE WHICH HAS A PH OF LESS THAN 2 OR GREATER THAN 12.5 IS CONSIDERED TO BE A CORROSIVE HAZARDOUS WASTE. SODIUM HYDROXIDE, A CAUSTIC SOLUTION WITH A HIGH PH, IS OFTEN USED BY INDUSTRIES TO CLEAN OR DEGREASE PARTS. HYDROCHLORIC ACID, A SOLUTION WITH A LOW PH, IS USED BY MANY INDUSTRIES TO CLEAN METAL PARTS PRIOR TO PAINTING. WHEN THESE CAUSTIC OR ACID SOLUTIONS BECOME CONTAMINATED AND MUST BE DISPOSED, THE WASTE WOULD BE A CORROSIVE HAZARDOUS WASTE.

Amount (Lbs): 0

Waste code: D004  
Waste name: ARSENIC  
Amount (Lbs): 0

Waste code: D005  
Waste name: BARIUM  
Amount (Lbs): 0

Waste code: D006  
Waste name: CADMIUM  
Amount (Lbs): 0

Waste code: D007  
Waste name: CHROMIUM  
Amount (Lbs): 0

Waste code: D008  
Waste name: LEAD  
Amount (Lbs): 0

Waste code: D009  
Waste name: MERCURY  
Amount (Lbs): 0

Waste code: D011  
Waste name: SILVER  
Amount (Lbs): 0

Map ID  
Direction  
Distance  
Distance (ft.)  
Elevation

MAP FINDINGS

**RADIAC RESEARCH CORP (Continued)**

EDR ID Number  
EPA ID Number

Database(s)

**1000245435**

Waste code: D018  
Waste name: BENZENE  
Amount (Lbs): 0

Waste code: D022  
Waste name: CHLOROFORM  
Amount (Lbs): 0

Waste code: D038  
Waste name: PYRIDINE  
Amount (Lbs): 0

Waste code: D039  
Waste name: TETRACHLOROETHYLENE  
Amount (Lbs): 0

Waste code: F002  
Waste name: THE FOLLOWING SPENT HALOGENATED SOLVENTS: TETRACHLOROETHYLENE, METHYLENE CHLORIDE, TRICHLOROETHYLENE, 1,1,1-TRICHLOROETHANE, CHLOROBENZENE, 1,1,2-TRICHLORO-1,2,2-TRIFLUOROETHANE, ORTHO-DICHLOROBENZENE, TRICHLOROFLUOROMETHANE, AND 1,1,2-TRICHLOROETHANE; ALL SPENT SOLVENT MIXTURES/BLENDS CONTAINING, BEFORE USE, A TOTAL OF TEN PERCENT OR MORE (BY VOLUME) OF ONE OR MORE OF THE ABOVE HALOGENATED SOLVENTS OR THOSE LISTED IN F001, F004, OR F005, AND STILL BOTTOMS FROM THE RECOVERY OF THESE SPENT SOLVENTS AND SPENT SOLVENT MIXTURES.  
Amount (Lbs): 0

Waste code: F003  
Waste name: THE FOLLOWING SPENT NON-HALOGENATED SOLVENTS: XYLENE, ACETONE, ETHYL ACETATE, ETHYL BENZENE, ETHYL ETHER, METHYL ISOBUTYL KETONE, N-BUTYL ALCOHOL, CYCLOHEXANONE, AND METHANOL; ALL SPENT SOLVENT MIXTURES/BLENDS CONTAINING, BEFORE USE, ONLY THE ABOVE SPENT NON-HALOGENATED SOLVENTS; AND ALL SPENT SOLVENT MIXTURES/BLENDS CONTAINING, BEFORE USE, ONE OR MORE OF THE ABOVE NON-HALOGENATED SOLVENTS, AND, A TOTAL OF TEN PERCENT OR MORE (BY VOLUME) OF ONE OR MORE OF THOSE SOLVENTS LISTED IN F001, F002, F004, AND F005, AND STILL BOTTOMS FROM THE RECOVERY OF THESE SPENT SOLVENTS AND SPENT SOLVENT MIXTURES.  
Amount (Lbs): 0

Waste code: LABP  
Waste name: LAB PACK  
Amount (Lbs): 0

Waste code: U226  
Waste name: ETHANE, 1,1,1-TRICHLORO-  
Amount (Lbs): 0

**Corrective Action Summary:**

Event date: 11/29/1985  
Event: RFA Completed

Event date: 02/10/1993  
Event: CA Prioritization, Facility or area was assigned a low corrective action priority.

Map ID  
Direction  
Distance  
Distance (ft.)  
Elevation    Site

MAP FINDINGS

Database(s)  
EDR ID Number  
EPA ID Number

**RADIAC RESEARCH CORP (Continued)**

**1000245435**

Facility Has Received Notices of Violations:

Regulation violated: SR - 373 Permit/373-2.9(h)(3)  
Area of violation: TSD - General  
Date violation determined: 06/24/2004  
Date achieved compliance: 06/24/2004  
Violation lead agency: State  
Enforcement action: WRITTEN INFORMAL  
Enforcement action date: 10/14/2004  
Enf. disposition status: Not reported  
Enf. disp. status date: Not reported  
Enforcement lead agency: State  
Proposed penalty amount: Not reported  
Final penalty amount: Not reported  
Paid penalty amount: Not reported

Regulation violated: SR - 373 Permit  
Area of violation: TSD - General  
Date violation determined: 06/24/2004  
Date achieved compliance: 06/24/2004  
Violation lead agency: State  
Enforcement action: WRITTEN INFORMAL  
Enforcement action date: 10/14/2004  
Enf. disposition status: Not reported  
Enf. disp. status date: Not reported  
Enforcement lead agency: State  
Proposed penalty amount: Not reported  
Final penalty amount: Not reported  
Paid penalty amount: Not reported

Regulation violated: SR - 373 Permit/373-2.3(b)  
Area of violation: TSD - General  
Date violation determined: 06/24/2004  
Date achieved compliance: 06/24/2004  
Violation lead agency: State  
Enforcement action: WRITTEN INFORMAL  
Enforcement action date: 10/14/2004  
Enf. disposition status: Not reported  
Enf. disp. status date: Not reported  
Enforcement lead agency: State  
Proposed penalty amount: Not reported  
Final penalty amount: Not reported  
Paid penalty amount: Not reported

Regulation violated: Not reported  
Area of violation: Transporters - Manifest and Recordkeeping  
Date violation determined: 05/08/2001  
Date achieved compliance: 06/21/2001  
Violation lead agency: State  
Enforcement action: WRITTEN INFORMAL  
Enforcement action date: 05/08/2002  
Enf. disposition status: Not reported  
Enf. disp. status date: Not reported  
Enforcement lead agency: State  
Proposed penalty amount: Not reported  
Final penalty amount: Not reported  
Paid penalty amount: Not reported

Map ID  
Direction  
Distance  
Distance (ft.)  
Elevation    Site

MAP FINDINGS

Database(s)  
EDR ID Number  
EPA ID Number

**RADIAC RESEARCH CORP (Continued)**

**1000245435**

Regulation violated: Not reported  
Area of violation: TSD - General  
Date violation determined: 03/28/2000  
Date achieved compliance: 09/08/2000  
Violation lead agency: State  
Enforcement action: WRITTEN INFORMAL  
Enforcement action date: 05/08/2000  
Enf. disposition status: Not reported  
Enf. disp. status date: Not reported  
Enforcement lead agency: State  
Proposed penalty amount: Not reported  
Final penalty amount: Not reported  
Paid penalty amount: Not reported

Regulation violated: Not reported  
Area of violation: LDR - General  
Date violation determined: 03/28/2000  
Date achieved compliance: 09/08/2000  
Violation lead agency: State  
Enforcement action: WRITTEN INFORMAL  
Enforcement action date: 05/08/2000  
Enf. disposition status: Not reported  
Enf. disp. status date: Not reported  
Enforcement lead agency: State  
Proposed penalty amount: Not reported  
Final penalty amount: Not reported  
Paid penalty amount: Not reported

Regulation violated: Not reported  
Area of violation: TSD - General  
Date violation determined: 09/27/1999  
Date achieved compliance: 04/04/2000  
Violation lead agency: State  
Enforcement action: INITIAL 3008(A) COMPLIANCE  
Enforcement action date: 02/15/2000  
Enf. disposition status: Not reported  
Enf. disp. status date: Not reported  
Enforcement lead agency: State  
Proposed penalty amount: 20000  
Final penalty amount: Not reported  
Paid penalty amount: Not reported

Regulation violated: Not reported  
Area of violation: TSD - General  
Date violation determined: 09/27/1999  
Date achieved compliance: 04/04/2000  
Violation lead agency: State  
Enforcement action: FINAL 3008(A) COMPLIANCE ORDER  
Enforcement action date: 04/04/2000  
Enf. disposition status: Not reported  
Enf. disp. status date: Not reported  
Enforcement lead agency: State  
Proposed penalty amount: Not reported  
Final penalty amount: 20000  
Paid penalty amount: 20000

Regulation violated: Not reported

Map ID  
Direction  
Distance  
Distance (ft.)  
Elevation    Site

MAP FINDINGS

Database(s)  
EDR ID Number  
EPA ID Number

**RADIAC RESEARCH CORP (Continued)**

**1000245435**

Area of violation: LDR - General  
Date violation determined: 09/27/1999  
Date achieved compliance: 04/04/2000  
Violation lead agency: State  
Enforcement action: FINAL 3008(A) COMPLIANCE ORDER  
Enforcement action date: 04/04/2000  
Enf. disposition status: Not reported  
Enf. disp. status date: Not reported  
Enforcement lead agency: State  
Proposed penalty amount: Not reported  
Final penalty amount: 20000  
Paid penalty amount: 20000

Regulation violated: Not reported  
Area of violation: LDR - General  
Date violation determined: 09/27/1999  
Date achieved compliance: 04/04/2000  
Violation lead agency: State  
Enforcement action: INITIAL 3008(A) COMPLIANCE  
Enforcement action date: 02/15/2000  
Enf. disposition status: Not reported  
Enf. disp. status date: Not reported  
Enforcement lead agency: State  
Proposed penalty amount: 20000  
Final penalty amount: Not reported  
Paid penalty amount: Not reported

Regulation violated: SR - 6nycrr373-2.3(d) & Permit Cond  
Area of violation: TSD - General  
Date violation determined: 07/26/1999  
Date achieved compliance: 08/13/1999  
Violation lead agency: EPA  
Enforcement action: WRITTEN INFORMAL  
Enforcement action date: 07/26/1999  
Enf. disposition status: Not reported  
Enf. disp. status date: Not reported  
Enforcement lead agency: EPA  
Proposed penalty amount: Not reported  
Final penalty amount: Not reported  
Paid penalty amount: Not reported

Regulation violated: Not reported  
Area of violation: TSD - General  
Date violation determined: 04/20/1999  
Date achieved compliance: 04/04/2000  
Violation lead agency: State  
Enforcement action: INITIAL 3008(A) COMPLIANCE  
Enforcement action date: 04/23/1999  
Enf. disposition status: Not reported  
Enf. disp. status date: Not reported  
Enforcement lead agency: State  
Proposed penalty amount: Not reported  
Final penalty amount: Not reported  
Paid penalty amount: Not reported

Regulation violated: Not reported  
Area of violation: LDR - General

Map ID  
Direction  
Distance  
Distance (ft.)  
Elevation    Site

MAP FINDINGS

Database(s)  
EDR ID Number  
EPA ID Number

**RADIAC RESEARCH CORP (Continued)**

**1000245435**

Date violation determined: 04/20/1999  
Date achieved compliance: 04/04/2000  
Violation lead agency: State  
Enforcement action: FINAL 3008(A) COMPLIANCE ORDER  
Enforcement action date: 04/04/2000  
Enf. disposition status: Not reported  
Enf. disp. status date: Not reported  
Enforcement lead agency: State  
Proposed penalty amount: Not reported  
Final penalty amount: 20000  
Paid penalty amount: 20000

Regulation violated: Not reported  
Area of violation: TSD - General  
Date violation determined: 04/20/1999  
Date achieved compliance: 04/04/2000  
Violation lead agency: State  
Enforcement action: FINAL 3008(A) COMPLIANCE ORDER  
Enforcement action date: 04/04/2000  
Enf. disposition status: Not reported  
Enf. disp. status date: Not reported  
Enforcement lead agency: State  
Proposed penalty amount: Not reported  
Final penalty amount: 20000  
Paid penalty amount: 20000

Regulation violated: Not reported  
Area of violation: LDR - General  
Date violation determined: 04/20/1999  
Date achieved compliance: 04/04/2000  
Violation lead agency: State  
Enforcement action: INITIAL 3008(A) COMPLIANCE  
Enforcement action date: 04/23/1999  
Enf. disposition status: Not reported  
Enf. disp. status date: Not reported  
Enforcement lead agency: State  
Proposed penalty amount: Not reported  
Final penalty amount: Not reported  
Paid penalty amount: Not reported

Regulation violated: Not reported  
Area of violation: TSD - General  
Date violation determined: 05/15/1998  
Date achieved compliance: 04/04/2000  
Violation lead agency: State  
Enforcement action: INITIAL 3008(A) COMPLIANCE  
Enforcement action date: 10/27/1998  
Enf. disposition status: Not reported  
Enf. disp. status date: Not reported  
Enforcement lead agency: State  
Proposed penalty amount: 24995  
Final penalty amount: Not reported  
Paid penalty amount: Not reported

Regulation violated: Not reported  
Area of violation: LDR - General  
Date violation determined: 05/15/1998

Map ID  
Direction  
Distance  
Distance (ft.)  
Elevation    Site

MAP FINDINGS

Database(s)  
EDR ID Number  
EPA ID Number

**RADIAC RESEARCH CORP (Continued)**

**1000245435**

Date achieved compliance: 04/04/2000  
Violation lead agency: State  
Enforcement action: INITIAL 3008(A) COMPLIANCE  
Enforcement action date: 10/27/1998  
Enf. disposition status: Not reported  
Enf. disp. status date: Not reported  
Enforcement lead agency: State  
Proposed penalty amount: 24995  
Final penalty amount: Not reported  
Paid penalty amount: Not reported

Regulation violated: Not reported  
Area of violation: TSD - General  
Date violation determined: 05/15/1998  
Date achieved compliance: 04/04/2000  
Violation lead agency: State  
Enforcement action: FINAL 3008(A) COMPLIANCE ORDER  
Enforcement action date: 04/04/2000  
Enf. disposition status: Not reported  
Enf. disp. status date: Not reported  
Enforcement lead agency: State  
Proposed penalty amount: Not reported  
Final penalty amount: 20000  
Paid penalty amount: 20000

Regulation violated: Not reported  
Area of violation: LDR - General  
Date violation determined: 05/15/1998  
Date achieved compliance: 04/04/2000  
Violation lead agency: State  
Enforcement action: FINAL 3008(A) COMPLIANCE ORDER  
Enforcement action date: 04/04/2000  
Enf. disposition status: Not reported  
Enf. disp. status date: Not reported  
Enforcement lead agency: State  
Proposed penalty amount: Not reported  
Final penalty amount: 20000  
Paid penalty amount: 20000

Regulation violated: Not reported  
Area of violation: TSD - General  
Date violation determined: 05/15/1998  
Date achieved compliance: 04/04/2000  
Violation lead agency: State  
Enforcement action: FINAL 3008(A) COMPLIANCE ORDER  
Enforcement action date: 04/11/1997  
Enf. disposition status: Not reported  
Enf. disp. status date: Not reported  
Enforcement lead agency: EPA  
Proposed penalty amount: Not reported  
Final penalty amount: 12000  
Paid penalty amount: 12100

Regulation violated: Not reported  
Area of violation: LDR - General  
Date violation determined: 04/28/1997  
Date achieved compliance: 04/04/2000

Map ID  
Direction  
Distance  
Distance (ft.)  
Elevation    Site

MAP FINDINGS

Database(s)  
EDR ID Number  
EPA ID Number

**RADIAC RESEARCH CORP (Continued)**

**1000245435**

Violation lead agency: State  
Enforcement action: FINAL 3008(A) COMPLIANCE ORDER  
Enforcement action date: 04/04/2000  
Enf. disposition status: Not reported  
Enf. disp. status date: Not reported  
Enforcement lead agency: State  
Proposed penalty amount: Not reported  
Final penalty amount: 20000  
Paid penalty amount: 20000

Regulation violated: Not reported  
Area of violation: LDR - General  
Date violation determined: 04/28/1997  
Date achieved compliance: 04/04/2000  
Violation lead agency: State  
Enforcement action: FINAL 3008(A) COMPLIANCE ORDER  
Enforcement action date: 04/11/1997  
Enf. disposition status: Not reported  
Enf. disp. status date: Not reported  
Enforcement lead agency: EPA  
Proposed penalty amount: Not reported  
Final penalty amount: 12000  
Paid penalty amount: 12100

Regulation violated: Not reported  
Area of violation: TSD - General  
Date violation determined: 04/28/1997  
Date achieved compliance: 04/04/2000  
Violation lead agency: State  
Enforcement action: FINAL 3008(A) COMPLIANCE ORDER  
Enforcement action date: 04/04/2000  
Enf. disposition status: Not reported  
Enf. disp. status date: Not reported  
Enforcement lead agency: State  
Proposed penalty amount: Not reported  
Final penalty amount: 20000  
Paid penalty amount: 20000

Regulation violated: Not reported  
Area of violation: TSD - General  
Date violation determined: 04/28/1997  
Date achieved compliance: 04/04/2000  
Violation lead agency: State  
Enforcement action: FINAL 3008(A) COMPLIANCE ORDER  
Enforcement action date: 04/11/1997  
Enf. disposition status: Not reported  
Enf. disp. status date: Not reported  
Enforcement lead agency: EPA  
Proposed penalty amount: Not reported  
Final penalty amount: 12000  
Paid penalty amount: 12100

Regulation violated: Not reported  
Area of violation: LDR - General  
Date violation determined: 04/28/1997  
Date achieved compliance: 04/04/2000  
Violation lead agency: State



Map ID  
Direction  
Distance  
Distance (ft.)  
Elevation    Site

MAP FINDINGS

Database(s)  
EDR ID Number  
EPA ID Number

**RADIAC RESEARCH CORP (Continued)**

**1000245435**

Enforcement action: INITIAL 3008(A) COMPLIANCE  
Enforcement action date: 10/02/1997  
Enf. disposition status: Not reported  
Enf. disp. status date: Not reported  
Enforcement lead agency: State  
Proposed penalty amount: 1200  
Final penalty amount: Not reported  
Paid penalty amount: Not reported

Regulation violated: Not reported  
Area of violation: TSD - General  
Date violation determined: 04/28/1997  
Date achieved compliance: 04/04/2000

Violation lead agency: State  
Enforcement action: INITIAL 3008(A) COMPLIANCE  
Enforcement action date: 10/02/1997  
Enf. disposition status: Not reported  
Enf. disp. status date: Not reported  
Enforcement lead agency: State  
Proposed penalty amount: 1200  
Final penalty amount: Not reported  
Paid penalty amount: Not reported

Regulation violated: SR - 6nycrr373-2.5(d)(1), 373-2.2(h)  
Area of violation: Permits - Application  
Date violation determined: 06/28/1996  
Date achieved compliance: 07/08/1996  
Violation lead agency: EPA  
Enforcement action: FINAL 3008(A) COMPLIANCE ORDER  
Enforcement action date: 04/11/1997  
Enf. disposition status: Not reported  
Enf. disp. status date: Not reported  
Enforcement lead agency: EPA  
Proposed penalty amount: Not reported  
Final penalty amount: 12000  
Paid penalty amount: 12100

Regulation violated: SR - 6nycrr373-2.5(d)(1), 373-2.2(h)  
Area of violation: Permits - Application  
Date violation determined: 06/28/1996  
Date achieved compliance: 07/08/1996  
Violation lead agency: EPA  
Enforcement action: FINAL 3008(A) COMPLIANCE ORDER  
Enforcement action date: 03/05/1997  
Enf. disposition status: Not reported  
Enf. disp. status date: Not reported  
Enforcement lead agency: EPA  
Proposed penalty amount: Not reported  
Final penalty amount: 12100  
Paid penalty amount: 12100

Regulation violated: SR - 6NYCRR373-2.2(g)(2) & (4)  
Area of violation: TSD - General Facility Standards  
Date violation determined: 06/28/1996  
Date achieved compliance: 12/17/1997  
Violation lead agency: EPA  
Enforcement action: FINAL 3008(A) COMPLIANCE ORDER

Map ID  
Direction  
Distance  
Distance (ft.)  
Elevation    Site

MAP FINDINGS

Database(s)  
EDR ID Number  
EPA ID Number

**RADIAC RESEARCH CORP (Continued)**

**1000245435**

Enforcement action date: 03/05/1997  
Enf. disposition status: Not reported  
Enf. disp. status date: Not reported  
Enforcement lead agency: EPA  
Proposed penalty amount: Not reported  
Final penalty amount: 12100  
Paid penalty amount: 12100

Regulation violated: FR - 40cfr265.32(c)and 265.33  
Area of violation: TSD - General Facility Standards  
Date violation determined: 06/28/1996  
Date achieved compliance: 07/08/1996  
Violation lead agency: EPA  
Enforcement action: INITIAL 3008(A) COMPLIANCE  
Enforcement action date: 06/28/1996  
Enf. disposition status: Not reported  
Enf. disp. status date: Not reported  
Enforcement lead agency: EPA  
Proposed penalty amount: Not reported  
Final penalty amount: Not reported  
Paid penalty amount: Not reported

Regulation violated: FR - 40CFR265.16(d)(4) & (e)  
Area of violation: TSD - General Facility Standards  
Date violation determined: 06/28/1996  
Date achieved compliance: 07/08/1996  
Violation lead agency: EPA  
Enforcement action: FINAL 3008(A) COMPLIANCE ORDER  
Enforcement action date: 03/05/1997  
Enf. disposition status: Not reported  
Enf. disp. status date: Not reported  
Enforcement lead agency: EPA  
Proposed penalty amount: Not reported  
Final penalty amount: 12100  
Paid penalty amount: 12100

Regulation violated: SR - 6NYCRR373-2.2(g)(2) & (4)  
Area of violation: TSD - General Facility Standards  
Date violation determined: 06/28/1996  
Date achieved compliance: 12/17/1997  
Violation lead agency: EPA  
Enforcement action: INITIAL 3008(A) COMPLIANCE  
Enforcement action date: 06/28/1996  
Enf. disposition status: Not reported  
Enf. disp. status date: Not reported  
Enforcement lead agency: EPA  
Proposed penalty amount: Not reported  
Final penalty amount: Not reported  
Paid penalty amount: Not reported

Regulation violated: SR - 6NYCRR373-2.2(g)(2) & (4)  
Area of violation: TSD - General Facility Standards  
Date violation determined: 06/28/1996  
Date achieved compliance: 12/17/1997  
Violation lead agency: EPA  
Enforcement action: FINAL 3008(A) COMPLIANCE ORDER  
Enforcement action date: 04/11/1997

Map ID  
Direction  
Distance  
Distance (ft.)  
Elevation    Site

MAP FINDINGS

Database(s)  
EDR ID Number  
EPA ID Number

**RADIAC RESEARCH CORP (Continued)**

**1000245435**

Enf. disposition status: Not reported  
Enf. disp. status date: Not reported  
Enforcement lead agency: EPA  
Proposed penalty amount: Not reported  
Final penalty amount: 12000  
Paid penalty amount: 12100

Regulation violated: FR - 40cfr265.32(c)and 265.33  
Area of violation: TSD - General Facility Standards  
Date violation determined: 06/28/1996  
Date achieved compliance: 07/08/1996  
Violation lead agency: EPA  
Enforcement action: FINAL 3008(A) COMPLIANCE ORDER  
Enforcement action date: 04/11/1997  
Enf. disposition status: Not reported  
Enf. disp. status date: Not reported  
Enforcement lead agency: EPA  
Proposed penalty amount: Not reported  
Final penalty amount: 12000  
Paid penalty amount: 12100

Regulation violated: FR - 40cfr265.32(c)and 265.33  
Area of violation: TSD - General Facility Standards  
Date violation determined: 06/28/1996  
Date achieved compliance: 07/08/1996  
Violation lead agency: EPA  
Enforcement action: FINAL 3008(A) COMPLIANCE ORDER  
Enforcement action date: 03/05/1997  
Enf. disposition status: Not reported  
Enf. disp. status date: Not reported  
Enforcement lead agency: EPA  
Proposed penalty amount: Not reported  
Final penalty amount: 12100  
Paid penalty amount: 12100

Regulation violated: FR - 40CFR265.16(d)(4) & (e)  
Area of violation: TSD - General Facility Standards  
Date violation determined: 06/28/1996  
Date achieved compliance: 07/08/1996  
Violation lead agency: EPA  
Enforcement action: INITIAL 3008(A) COMPLIANCE  
Enforcement action date: 06/28/1996  
Enf. disposition status: Not reported  
Enf. disp. status date: Not reported  
Enforcement lead agency: EPA  
Proposed penalty amount: Not reported  
Final penalty amount: Not reported  
Paid penalty amount: Not reported

Regulation violated: SR - 6nycrr373-2.5(d)(1), 373-2.2(h)  
Area of violation: Permits - Application  
Date violation determined: 06/28/1996  
Date achieved compliance: 07/08/1996  
Violation lead agency: EPA  
Enforcement action: INITIAL 3008(A) COMPLIANCE  
Enforcement action date: 06/28/1996  
Enf. disposition status: Not reported

Map ID  
Direction  
Distance  
Distance (ft.)  
Elevation    Site

MAP FINDINGS

Database(s)  
EDR ID Number  
EPA ID Number

**RADIAC RESEARCH CORP (Continued)**

**1000245435**

Enf. disp. status date: Not reported  
Enforcement lead agency: EPA  
Proposed penalty amount: Not reported  
Final penalty amount: Not reported  
Paid penalty amount: Not reported

Regulation violated: SR - 6NYCRR373-2.3(f)  
Area of violation: TSD - Preparedness and Prevention  
Date violation determined: 06/07/1995  
Date achieved compliance: 07/08/1996  
Violation lead agency: EPA  
Enforcement action: FINAL 3008(A) COMPLIANCE ORDER  
Enforcement action date: 03/05/1997  
Enf. disposition status: Not reported  
Enf. disp. status date: Not reported  
Enforcement lead agency: EPA  
Proposed penalty amount: Not reported  
Final penalty amount: 12100  
Paid penalty amount: 12100

Regulation violated: SR - 6NYCRR373-2.3(f)  
Area of violation: TSD - Preparedness and Prevention  
Date violation determined: 06/07/1995  
Date achieved compliance: 07/08/1996  
Violation lead agency: EPA  
Enforcement action: INITIAL 3008(A) COMPLIANCE  
Enforcement action date: 06/28/1996  
Enf. disposition status: Not reported  
Enf. disp. status date: Not reported  
Enforcement lead agency: EPA  
Proposed penalty amount: Not reported  
Final penalty amount: Not reported  
Paid penalty amount: Not reported

Regulation violated: SR - iNYCRR373-2.2(h)(5)  
Area of violation: TSD - General Facility Standards  
Date violation determined: 06/07/1995  
Date achieved compliance: 04/17/1996  
Violation lead agency: EPA  
Enforcement action: INITIAL 3008(A) COMPLIANCE  
Enforcement action date: 06/28/1996  
Enf. disposition status: Not reported  
Enf. disp. status date: Not reported  
Enforcement lead agency: EPA  
Proposed penalty amount: Not reported  
Final penalty amount: Not reported  
Paid penalty amount: Not reported

Regulation violated: SR - 6NYCRR 376.5(a)(1)(ii)('a')  
Area of violation: TSD - Container Use and Management  
Date violation determined: 06/07/1995  
Date achieved compliance: 07/08/1996  
Violation lead agency: EPA  
Enforcement action: INITIAL 3008(A) COMPLIANCE  
Enforcement action date: 06/28/1996  
Enf. disposition status: Not reported  
Enf. disp. status date: Not reported

Map ID  
Direction  
Distance  
Distance (ft.)  
Elevation    Site

MAP FINDINGS

Database(s)  
EDR ID Number  
EPA ID Number

**RADIAC RESEARCH CORP (Continued)**

**1000245435**

Enforcement lead agency: EPA  
Proposed penalty amount: Not reported  
Final penalty amount: Not reported  
Paid penalty amount: Not reported

Regulation violated: SR - 6NYCRR 376.5(a)(1)(ii)('a')  
Area of violation: TSD - Container Use and Management  
Date violation determined: 06/07/1995  
Date achieved compliance: 07/08/1996  
Violation lead agency: EPA  
Enforcement action: FINAL 3008(A) COMPLIANCE ORDER  
Enforcement action date: 03/05/1997  
Enf. disposition status: Not reported  
Enf. disp. status date: Not reported  
Enforcement lead agency: EPA  
Proposed penalty amount: Not reported  
Final penalty amount: 12100  
Paid penalty amount: 12100

Regulation violated: SR - iNYCRR373-2.2(h)(5)  
Area of violation: TSD - General Facility Standards  
Date violation determined: 06/07/1995  
Date achieved compliance: 04/17/1996  
Violation lead agency: EPA  
Enforcement action: FINAL 3008(A) COMPLIANCE ORDER  
Enforcement action date: 03/05/1997  
Enf. disposition status: Not reported  
Enf. disp. status date: Not reported  
Enforcement lead agency: EPA  
Proposed penalty amount: Not reported  
Final penalty amount: 12100  
Paid penalty amount: 12100

Regulation violated: Not reported  
Area of violation: TSD - General  
Date violation determined: 12/16/1994  
Date achieved compliance: 05/17/1995  
Violation lead agency: State  
Enforcement action: WRITTEN INFORMAL  
Enforcement action date: 12/16/1994  
Enf. disposition status: Not reported  
Enf. disp. status date: Not reported  
Enforcement lead agency: State  
Proposed penalty amount: Not reported  
Final penalty amount: Not reported  
Paid penalty amount: Not reported

Regulation violated: Not reported  
Area of violation: LDR - General  
Date violation determined: 12/16/1994  
Date achieved compliance: 05/17/1995  
Violation lead agency: State  
Enforcement action: WRITTEN INFORMAL  
Enforcement action date: 12/16/1994  
Enf. disposition status: Not reported  
Enf. disp. status date: Not reported  
Enforcement lead agency: State

Map ID  
Direction  
Distance  
Distance (ft.)  
Elevation    Site

MAP FINDINGS

Database(s)  
EDR ID Number  
EPA ID Number

**RADIAC RESEARCH CORP (Continued)**

**1000245435**

Proposed penalty amount: Not reported  
Final penalty amount: Not reported  
Paid penalty amount: Not reported

Regulation violated: Not reported  
Area of violation: TSD - Manifest/Records/Reporting  
Date violation determined: 12/16/1994  
Date achieved compliance: 01/30/1995  
Violation lead agency: State  
Enforcement action: WRITTEN INFORMAL  
Enforcement action date: 12/16/1994  
Enf. disposition status: Not reported  
Enf. disp. status date: Not reported  
Enforcement lead agency: State  
Proposed penalty amount: Not reported  
Final penalty amount: Not reported  
Paid penalty amount: Not reported

Regulation violated: Not reported  
Area of violation: TSD - General  
Date violation determined: 02/01/1991  
Date achieved compliance: 01/30/1992  
Violation lead agency: State  
Enforcement action: FINAL 3008(A) COMPLIANCE ORDER  
Enforcement action date: 05/28/1991  
Enf. disposition status: Not reported  
Enf. disp. status date: Not reported  
Enforcement lead agency: State  
Proposed penalty amount: Not reported  
Final penalty amount: 40000  
Paid penalty amount: 40000

Regulation violated: Not reported  
Area of violation: TSD - General  
Date violation determined: 12/21/1990  
Date achieved compliance: 05/28/1991  
Violation lead agency: EPA  
Enforcement action: WRITTEN INFORMAL  
Enforcement action date: 07/20/1990  
Enf. disposition status: Not reported  
Enf. disp. status date: Not reported  
Enforcement lead agency: EPA  
Proposed penalty amount: Not reported  
Final penalty amount: Not reported  
Paid penalty amount: Not reported

Regulation violated: Not reported  
Area of violation: TSD - General  
Date violation determined: 07/26/1990  
Date achieved compliance: 01/30/1992  
Violation lead agency: State  
Enforcement action: FINAL 3008(A) COMPLIANCE ORDER  
Enforcement action date: 05/28/1991  
Enf. disposition status: Not reported  
Enf. disp. status date: Not reported  
Enforcement lead agency: State  
Proposed penalty amount: Not reported

Map ID  
Direction  
Distance  
Distance (ft.)  
Elevation    Site

MAP FINDINGS

Database(s)  
EDR ID Number  
EPA ID Number

**RADIAC RESEARCH CORP (Continued)**

**1000245435**

Final penalty amount: 40000  
Paid penalty amount: 40000

Regulation violated: Not reported  
Area of violation: TSD - General  
Date violation determined: 07/20/1990  
Date achieved compliance: 05/28/1991  
Violation lead agency: EPA  
Enforcement action: WRITTEN INFORMAL  
Enforcement action date: 07/20/1990  
Enf. disposition status: Not reported  
Enf. disp. status date: Not reported  
Enforcement lead agency: EPA  
Proposed penalty amount: Not reported  
Final penalty amount: Not reported  
Paid penalty amount: Not reported

Regulation violated: Not reported  
Area of violation: TSD - General  
Date violation determined: 05/11/1990  
Date achieved compliance: 09/24/1990  
Violation lead agency: State  
Enforcement action: WRITTEN INFORMAL  
Enforcement action date: 05/11/1990  
Enf. disposition status: Not reported  
Enf. disp. status date: Not reported  
Enforcement lead agency: State  
Proposed penalty amount: Not reported  
Final penalty amount: Not reported  
Paid penalty amount: Not reported

Regulation violated: Not reported  
Area of violation: TSD - General  
Date violation determined: 09/19/1986  
Date achieved compliance: 09/30/1986  
Violation lead agency: State  
Enforcement action: WRITTEN INFORMAL  
Enforcement action date: 09/19/1986  
Enf. disposition status: Not reported  
Enf. disp. status date: Not reported  
Enforcement lead agency: State  
Proposed penalty amount: Not reported  
Final penalty amount: Not reported  
Paid penalty amount: Not reported

Regulation violated: Not reported  
Area of violation: TSD - Financial Requirements  
Date violation determined: 05/15/1986  
Date achieved compliance: 08/20/1986  
Violation lead agency: State  
Enforcement action: WRITTEN INFORMAL  
Enforcement action date: 05/15/1986  
Enf. disposition status: Not reported  
Enf. disp. status date: Not reported  
Enforcement lead agency: State  
Proposed penalty amount: Not reported  
Final penalty amount: Not reported

Map ID  
Direction  
Distance  
Distance (ft.)  
Elevation    Site

MAP FINDINGS

Database(s)  
EDR ID Number  
EPA ID Number

**RADIAC RESEARCH CORP (Continued)**

**1000245435**

Paid penalty amount:        Not reported

Regulation violated:        Not reported  
Area of violation:            TSD - General  
Date violation determined:    05/02/1986  
Date achieved compliance:    07/11/1986  
Violation lead agency:        State  
Enforcement action:          WRITTEN INFORMAL  
Enforcement action date:      05/02/1986  
Enf. disposition status:       Not reported  
Enf. disp. status date:        Not reported  
Enforcement lead agency:      State  
Proposed penalty amount:      Not reported  
Final penalty amount:        Not reported  
Paid penalty amount:        Not reported

Regulation violated:        Not reported  
Area of violation:            TSD - General  
Date violation determined:    07/31/1984  
Date achieved compliance:    07/12/1985  
Violation lead agency:        State  
Enforcement action:          WRITTEN INFORMAL  
Enforcement action date:      03/27/1985  
Enf. disposition status:       Not reported  
Enf. disp. status date:        Not reported  
Enforcement lead agency:      State  
Proposed penalty amount:      Not reported  
Final penalty amount:        Not reported  
Paid penalty amount:        Not reported

Evaluation Action Summary:

Evaluation date:              11/28/2006  
Evaluation:                    NON-FINANCIAL RECORD REVIEW  
Area of violation:            Not reported  
Date achieved compliance:    Not reported  
Evaluation lead agency:       State

Evaluation date:              05/20/2006  
Evaluation:                    FOCUSED COMPLIANCE INSPECTION  
Area of violation:            Not reported  
Date achieved compliance:    Not reported  
Evaluation lead agency:       State

Evaluation date:              05/11/2006  
Evaluation:                    FINANCIAL RECORD REVIEW  
Area of violation:            Not reported  
Date achieved compliance:    Not reported  
Evaluation lead agency:       State

Evaluation date:              06/24/2004  
Evaluation:                    COMPLIANCE EVALUATION INSPECTION ON-SITE  
Area of violation:            TSD - General  
Date achieved compliance:    06/24/2004  
Evaluation lead agency:       State

Evaluation date:              03/10/2004  
Evaluation:                    COMPLIANCE EVALUATION INSPECTION ON-SITE



Map ID  
Direction  
Distance  
Distance (ft.)  
Elevation

MAP FINDINGS

**RADIAC RESEARCH CORP (Continued)**

EDR ID Number  
EPA ID Number

Database(s)

**1000245435**

Area of violation:	Not reported
Date achieved compliance:	Not reported
Evaluation lead agency:	EPA
Evaluation date:	02/20/2004
Evaluation:	COMPLIANCE EVALUATION INSPECTION ON-SITE
Area of violation:	Not reported
Date achieved compliance:	Not reported
Evaluation lead agency:	State
Evaluation date:	08/27/2003
Evaluation:	COMPLIANCE EVALUATION INSPECTION ON-SITE
Area of violation:	Not reported
Date achieved compliance:	Not reported
Evaluation lead agency:	EPA
Evaluation date:	07/08/2003
Evaluation:	COMPLIANCE EVALUATION INSPECTION ON-SITE
Area of violation:	Not reported
Date achieved compliance:	Not reported
Evaluation lead agency:	State
Evaluation date:	03/04/2003
Evaluation:	COMPLIANCE EVALUATION INSPECTION ON-SITE
Area of violation:	Not reported
Date achieved compliance:	Not reported
Evaluation lead agency:	State
Evaluation date:	08/15/2002
Evaluation:	COMPLIANCE EVALUATION INSPECTION ON-SITE
Area of violation:	Not reported
Date achieved compliance:	Not reported
Evaluation lead agency:	State
Evaluation date:	07/11/2002
Evaluation:	COMPLIANCE EVALUATION INSPECTION ON-SITE
Area of violation:	Not reported
Date achieved compliance:	Not reported
Evaluation lead agency:	EPA
Evaluation date:	03/01/2002
Evaluation:	COMPLIANCE EVALUATION INSPECTION ON-SITE
Area of violation:	Not reported
Date achieved compliance:	Not reported
Evaluation lead agency:	State
Evaluation date:	02/01/2002
Evaluation:	CASE DEVELOPMENT INSPECTION
Area of violation:	Not reported
Date achieved compliance:	Not reported
Evaluation lead agency:	State
Evaluation date:	09/28/2001
Evaluation:	COMPLIANCE EVALUATION INSPECTION ON-SITE
Area of violation:	Not reported
Date achieved compliance:	Not reported
Evaluation lead agency:	State

Map ID  
Direction  
Distance  
Distance (ft.)  
Elevation

MAP FINDINGS

**RADIAC RESEARCH CORP (Continued)**

EDR ID Number  
EPA ID Number

Database(s)

**1000245435**

Evaluation date:	07/12/2001
Evaluation:	CASE DEVELOPMENT INSPECTION
Area of violation:	Not reported
Date achieved compliance:	Not reported
Evaluation lead agency:	State
Evaluation date:	06/06/2001
Evaluation:	FOCUSED COMPLIANCE INSPECTION
Area of violation:	Not reported
Date achieved compliance:	Not reported
Evaluation lead agency:	State
Evaluation date:	05/08/2001
Evaluation:	CASE DEVELOPMENT INSPECTION
Area of violation:	Transporters - Manifest and Recordkeeping
Date achieved compliance:	06/21/2001
Evaluation lead agency:	State
Evaluation date:	03/09/2001
Evaluation:	COMPLIANCE EVALUATION INSPECTION ON-SITE
Area of violation:	Not reported
Date achieved compliance:	Not reported
Evaluation lead agency:	State
Evaluation date:	11/28/2000
Evaluation:	COMPLIANCE EVALUATION INSPECTION ON-SITE
Area of violation:	Not reported
Date achieved compliance:	Not reported
Evaluation lead agency:	State
Evaluation date:	09/08/2000
Evaluation:	NOT A SIGNIFICANT NON-COMPLIER
Area of violation:	Not reported
Date achieved compliance:	Not reported
Evaluation lead agency:	State
Evaluation date:	03/28/2000
Evaluation:	COMPLIANCE EVALUATION INSPECTION ON-SITE
Area of violation:	TSD - General
Date achieved compliance:	09/08/2000
Evaluation lead agency:	State
Evaluation date:	03/28/2000
Evaluation:	COMPLIANCE EVALUATION INSPECTION ON-SITE
Area of violation:	LDR - General
Date achieved compliance:	09/08/2000
Evaluation lead agency:	State
Evaluation date:	09/27/1999
Evaluation:	COMPLIANCE EVALUATION INSPECTION ON-SITE
Area of violation:	TSD - General
Date achieved compliance:	04/04/2000
Evaluation lead agency:	State
Evaluation date:	09/27/1999
Evaluation:	COMPLIANCE EVALUATION INSPECTION ON-SITE
Area of violation:	LDR - General

Map ID  
Direction  
Distance  
Distance (ft.)  
Elevation    Site

MAP FINDINGS

Database(s)  
EDR ID Number  
EPA ID Number

**RADIAC RESEARCH CORP (Continued)**

**1000245435**

Date achieved compliance: 04/04/2000  
Evaluation lead agency: State

Evaluation date: 06/17/1999  
Evaluation: COMPLIANCE EVALUATION INSPECTION ON-SITE  
Area of violation: TSD - General  
Date achieved compliance: 08/13/1999  
Evaluation lead agency: EPA

Evaluation date: 04/20/1999  
Evaluation: SIGNIFICANT NON-COMPLIER  
Area of violation: Not reported  
Date achieved compliance: Not reported  
Evaluation lead agency: State

Evaluation date: 03/03/1999  
Evaluation: COMPLIANCE EVALUATION INSPECTION ON-SITE  
Area of violation: TSD - General  
Date achieved compliance: 04/04/2000  
Evaluation lead agency: State

Evaluation date: 03/03/1999  
Evaluation: COMPLIANCE EVALUATION INSPECTION ON-SITE  
Area of violation: LDR - General  
Date achieved compliance: 04/04/2000  
Evaluation lead agency: State

Evaluation date: 03/19/1998  
Evaluation: COMPLIANCE EVALUATION INSPECTION ON-SITE  
Area of violation: LDR - General  
Date achieved compliance: 04/04/2000  
Evaluation lead agency: State

Evaluation date: 03/19/1998  
Evaluation: COMPLIANCE EVALUATION INSPECTION ON-SITE  
Area of violation: TSD - General  
Date achieved compliance: 04/04/2000  
Evaluation lead agency: State

Evaluation date: 02/25/1997  
Evaluation: COMPLIANCE EVALUATION INSPECTION ON-SITE  
Area of violation: TSD - General  
Date achieved compliance: 04/04/2000  
Evaluation lead agency: State

Evaluation date: 02/25/1997  
Evaluation: COMPLIANCE EVALUATION INSPECTION ON-SITE  
Area of violation: LDR - General  
Date achieved compliance: 04/04/2000  
Evaluation lead agency: State

Evaluation date: 07/08/1996  
Evaluation: NOT A SIGNIFICANT NON-COMPLIER  
Area of violation: Not reported  
Date achieved compliance: Not reported  
Evaluation lead agency: EPA

Map ID  
Direction  
Distance  
Distance (ft.)  
Elevation    Site

MAP FINDINGS

Database(s)  
EDR ID Number  
EPA ID Number

**RADIAC RESEARCH CORP (Continued)**

**1000245435**

Evaluation date:	06/28/1996
Evaluation:	SIGNIFICANT NON-COMPLIER
Area of violation:	Not reported
Date achieved compliance:	Not reported
Evaluation lead agency:	EPA
Evaluation date:	04/17/1996
Evaluation:	COMPLIANCE EVALUATION INSPECTION ON-SITE
Area of violation:	Permits - Application
Date achieved compliance:	07/08/1996
Evaluation lead agency:	EPA
Evaluation date:	04/17/1996
Evaluation:	COMPLIANCE EVALUATION INSPECTION ON-SITE
Area of violation:	TSD - General Facility Standards
Date achieved compliance:	12/17/1997
Evaluation lead agency:	EPA
Evaluation date:	04/17/1996
Evaluation:	COMPLIANCE EVALUATION INSPECTION ON-SITE
Area of violation:	TSD - General Facility Standards
Date achieved compliance:	07/08/1996
Evaluation lead agency:	EPA
Evaluation date:	06/07/1995
Evaluation:	SIGNIFICANT NON-COMPLIER
Area of violation:	Not reported
Date achieved compliance:	Not reported
Evaluation lead agency:	EPA
Evaluation date:	05/24/1995
Evaluation:	COMPLIANCE EVALUATION INSPECTION ON-SITE
Area of violation:	TSD - Preparedness and Prevention
Date achieved compliance:	07/08/1996
Evaluation lead agency:	EPA
Evaluation date:	05/24/1995
Evaluation:	COMPLIANCE EVALUATION INSPECTION ON-SITE
Area of violation:	TSD - General Facility Standards
Date achieved compliance:	04/17/1996
Evaluation lead agency:	EPA
Evaluation date:	05/24/1995
Evaluation:	COMPLIANCE EVALUATION INSPECTION ON-SITE
Area of violation:	TSD - Container Use and Management
Date achieved compliance:	07/08/1996
Evaluation lead agency:	EPA
Evaluation date:	09/27/1994
Evaluation:	COMPLIANCE EVALUATION INSPECTION ON-SITE
Area of violation:	TSD - General
Date achieved compliance:	05/17/1995
Evaluation lead agency:	State
Evaluation date:	09/27/1994
Evaluation:	COMPLIANCE EVALUATION INSPECTION ON-SITE
Area of violation:	LDR - General

Map ID  
Direction  
Distance  
Distance (ft.)  
Elevation    Site

MAP FINDINGS

Database(s)  
EDR ID Number  
EPA ID Number

**RADIAC RESEARCH CORP (Continued)**

**1000245435**

Date achieved compliance: 05/17/1995  
Evaluation lead agency: State

Evaluation date: 09/27/1994  
Evaluation: COMPLIANCE EVALUATION INSPECTION ON-SITE  
Area of violation: TSD - Manifest/Records/Reporting  
Date achieved compliance: 01/30/1995  
Evaluation lead agency: State

Evaluation date: 09/20/1993  
Evaluation: COMPLIANCE EVALUATION INSPECTION ON-SITE  
Area of violation: Not reported  
Date achieved compliance: Not reported  
Evaluation lead agency: State

Evaluation date: 09/21/1992  
Evaluation: COMPLIANCE EVALUATION INSPECTION ON-SITE  
Area of violation: Not reported  
Date achieved compliance: Not reported  
Evaluation lead agency: State

Evaluation date: 01/30/1992  
Evaluation: NOT A SIGNIFICANT NON-COMPLIER  
Area of violation: Not reported  
Date achieved compliance: Not reported  
Evaluation lead agency: State

Evaluation date: 09/30/1991  
Evaluation: COMPLIANCE EVALUATION INSPECTION ON-SITE  
Area of violation: Not reported  
Date achieved compliance: Not reported  
Evaluation lead agency: State

Evaluation date: 02/01/1991  
Evaluation: SIGNIFICANT NON-COMPLIER  
Area of violation: Not reported  
Date achieved compliance: Not reported  
Evaluation lead agency: State

Evaluation date: 12/21/1990  
Evaluation: COMPLIANCE EVALUATION INSPECTION ON-SITE  
Area of violation: TSD - General  
Date achieved compliance: 05/28/1991  
Evaluation lead agency: EPA-Initiated Oversight/Observation/Training Actions

Evaluation date: 12/21/1990  
Evaluation: COMPLIANCE EVALUATION INSPECTION ON-SITE  
Area of violation: TSD - General  
Date achieved compliance: 01/30/1992  
Evaluation lead agency: State

Evaluation date: 07/20/1990  
Evaluation: COMPLIANCE EVALUATION INSPECTION ON-SITE  
Area of violation: TSD - General  
Date achieved compliance: 05/28/1991  
Evaluation lead agency: EPA

Map ID  
Direction  
Distance  
Distance (ft.)  
Elevation

MAP FINDINGS

**RADIAC RESEARCH CORP (Continued)**

EDR ID Number  
EPA ID Number

Database(s)

**1000245435**

Evaluation date: 07/06/1990  
Evaluation: COMPLIANCE EVALUATION INSPECTION ON-SITE  
Area of violation: TSD - General  
Date achieved compliance: 01/30/1992  
Evaluation lead agency: State

Evaluation date: 02/28/1990  
Evaluation: COMPLIANCE EVALUATION INSPECTION ON-SITE  
Area of violation: TSD - General  
Date achieved compliance: 09/24/1990  
Evaluation lead agency: State

Evaluation date: 02/15/1989  
Evaluation: COMPLIANCE EVALUATION INSPECTION ON-SITE  
Area of violation: Not reported  
Date achieved compliance: Not reported  
Evaluation lead agency: State

Evaluation date: 11/09/1987  
Evaluation: FINANCIAL RECORD REVIEW  
Area of violation: Not reported  
Date achieved compliance: Not reported  
Evaluation lead agency: State

Evaluation date: 09/11/1987  
Evaluation: COMPLIANCE EVALUATION INSPECTION ON-SITE  
Area of violation: Not reported  
Date achieved compliance: Not reported  
Evaluation lead agency: EPA-Initiated Oversight/Observation/Training Actions

Evaluation date: 09/03/1987  
Evaluation: COMPLIANCE EVALUATION INSPECTION ON-SITE  
Area of violation: Not reported  
Date achieved compliance: Not reported  
Evaluation lead agency: State

Evaluation date: 02/12/1987  
Evaluation: FINANCIAL RECORD REVIEW  
Area of violation: Not reported  
Date achieved compliance: Not reported  
Evaluation lead agency: State

Evaluation date: 02/11/1987  
Evaluation: COMPLIANCE EVALUATION INSPECTION ON-SITE  
Area of violation: Not reported  
Date achieved compliance: Not reported  
Evaluation lead agency: EPA-Initiated Oversight/Observation/Training Actions

Evaluation date: 02/11/1987  
Evaluation: COMPLIANCE EVALUATION INSPECTION ON-SITE  
Area of violation: Not reported  
Date achieved compliance: Not reported  
Evaluation lead agency: State

Evaluation date: 10/22/1986  
Evaluation: NON-FINANCIAL RECORD REVIEW  
Area of violation: Not reported

Map ID  
Direction  
Distance  
Distance (ft.)  
Elevation    Site

MAP FINDINGS

Database(s)  
EDR ID Number  
EPA ID Number

**RADIAC RESEARCH CORP (Continued)**

**1000245435**

Date achieved compliance: Not reported  
Evaluation lead agency: State

Evaluation date: 08/25/1986  
Evaluation: COMPLIANCE EVALUATION INSPECTION ON-SITE  
Area of violation: Not reported  
Date achieved compliance: Not reported  
Evaluation lead agency: EPA-Initiated Oversight/Observation/Training Actions

Evaluation date: 08/25/1986  
Evaluation: COMPLIANCE EVALUATION INSPECTION ON-SITE  
Area of violation: TSD - General  
Date achieved compliance: 09/30/1986  
Evaluation lead agency: State

Evaluation date: 06/11/1986  
Evaluation: FINANCIAL RECORD REVIEW  
Area of violation: Not reported  
Date achieved compliance: Not reported  
Evaluation lead agency: State

Evaluation date: 05/16/1986  
Evaluation: NON-FINANCIAL RECORD REVIEW  
Area of violation: Not reported  
Date achieved compliance: Not reported  
Evaluation lead agency: State

Evaluation date: 05/15/1986  
Evaluation: FINANCIAL RECORD REVIEW  
Area of violation: TSD - Financial Requirements  
Date achieved compliance: 08/20/1986  
Evaluation lead agency: State

Evaluation date: 02/28/1986  
Evaluation: COMPLIANCE EVALUATION INSPECTION ON-SITE  
Area of violation: TSD - General  
Date achieved compliance: 07/11/1986  
Evaluation lead agency: State

Evaluation date: 02/28/1986  
Evaluation: COMPLIANCE EVALUATION INSPECTION ON-SITE  
Area of violation: Not reported  
Date achieved compliance: Not reported  
Evaluation lead agency: EPA-Initiated Oversight/Observation/Training Actions

Evaluation date: 06/27/1985  
Evaluation: COMPLIANCE EVALUATION INSPECTION ON-SITE  
Area of violation: Not reported  
Date achieved compliance: Not reported  
Evaluation lead agency: State

Evaluation date: 07/31/1984  
Evaluation: COMPLIANCE EVALUATION INSPECTION ON-SITE  
Area of violation: TSD - General  
Date achieved compliance: 07/12/1985  
Evaluation lead agency: State

Map ID  
Direction  
Distance  
Distance (ft.)  
Elevation

MAP FINDINGS

**RADIAC RESEARCH CORP (Continued)**

EDR ID Number  
EPA ID Number

**1000245435**

Evaluation date: 04/30/1984  
Evaluation: NON-FINANCIAL RECORD REVIEW  
Area of violation: Not reported  
Date achieved compliance: Not reported  
Evaluation lead agency: State

Evaluation date: 01/04/1984  
Evaluation: NON-FINANCIAL RECORD REVIEW  
Area of violation: Not reported  
Date achieved compliance: Not reported  
Evaluation lead agency: State

**CORRACTS:**

EPA ID: NYD049178296  
EPA Region: 02  
Area Name: SITEWIDE  
Actual Date: 02/10/1993  
Action: CA075LO - CA Prioritization, Facility or area was assigned a low  
corrective action priority  
NAICS Code(s): 562112 562211  
Hazardous Waste Collection  
Hazardous Waste Treatment and Disposal

EPA ID: NYD049178296  
EPA Region: 02  
Area Name: SITEWIDE  
Actual Date: 11/29/1985  
Action: CA050 - RFA Completed  
NAICS Code(s): 562112 562211  
Hazardous Waste Collection  
Hazardous Waste Treatment and Disposal

**FTTS INSP:**

Inspection Number: 2004102123577 1  
Region: 02  
Inspection Date: 10/21/2004  
Inspector: L. PAPPALARDO, CN  
Violation occurred: No  
Investigation Type: Section 6 PCB Federal Conducted  
Investigation Reason: For Cause, Disposal  
Legislation Code: TSCA  
Facility Function: Disposer

**NY MANIFEST:**

Document ID: NYG1978605  
Manifest Status: Not reported  
Trans1 State ID: NYD049178296  
Trans2 State ID: Not reported  
Generator Ship Date: 01/23/2002  
Trans1 Recv Date: 01/23/2002  
Trans2 Recv Date: Not reported  
TSD Site Recv Date: 01/25/2002  
Part A Recv Date: Not reported  
Part B Recv Date: Not reported



Map ID  
Direction  
Distance  
Distance (ft.)  
Elevation

MAP FINDINGS

**RADIAC RESEARCH CORP (Continued)**

EDR ID Number  
EPA ID Number

Database(s)

**1000245435**

Generator EPA ID: NYD049178296  
Trans1 EPA ID: CDX109000000  
Trans2 EPA ID: Not reported  
TSD ID: 549V5N  
Waste Code: D001 - NON-LISTED IGNITABLE WASTES  
Quantity: 00300  
Units: P - Pounds  
Number of Containers: 003  
Container Type: DM - Metal drums, barrels  
Handling Method: B Incineration, heat recovery, burning.  
Specific Gravity: 01.00  
Year: 02  
Manifest Tracking Num: Not reported  
Import Ind: Not reported  
Export Ind: Not reported  
Discr Quantity Ind: Not reported  
Discr Type Ind: Not reported  
Discr Residue Ind: Not reported  
Discr Partial Reject Ind: Not reported  
Discr Full Reject Ind: Not reported  
Manifest Ref Num: Not reported  
Alt Fac RCRA Id: Not reported  
Alt Fac Sign Date: Not reported  
Mgmt Method Type Code: Not reported  
EPA ID: NYD049178296  
Facility Name: RADIAC RESEARCH CORP  
Facility Address: 33 S 1ST ST  
Facility City: BROOKLYN  
Facility Address 2: Not reported  
Country: USA  
County: KI  
Mailing Name: RADIAC RESEARCH CORP  
Mailing Contact: JOHN V TEKIN JR  
Mailing Address: 261 KENT AVE  
Mailing Address 2: Not reported  
Mailing City: BROOKLYN  
Mailing State: NY  
Mailing Zip: Not reported  
Mailing Zip4: 4188  
Mailing Country: USA  
Mailing Phone: 718-963-2233  
  
Document ID: NYG1978614  
Manifest Status: Not reported  
Trans1 State ID: NYD049178296  
Trans2 State ID: Not reported  
Generator Ship Date: 02/14/2002  
Trans1 Recv Date: 02/14/2002  
Trans2 Recv Date: Not reported  
TSD Site Recv Date: 02/14/2002  
Part A Recv Date: Not reported  
Part B Recv Date: Not reported  
Generator EPA ID: NYD049178296  
Trans1 EPA ID: CDX109000000  
Trans2 EPA ID: Not reported  
TSD ID: Not reported  
Waste Code: D001 - NON-LISTED IGNITABLE WASTES

Map ID  
Direction  
Distance  
Distance (ft.)  
Elevation    Site

MAP FINDINGS

Database(s)  
EDR ID Number  
EPA ID Number

**RADIAC RESEARCH CORP (Continued)**

**1000245435**

Quantity:	00300
Units:	P - Pounds
Number of Containers:	004
Container Type:	DM - Metal drums, barrels
Handling Method:	B Incineration, heat recovery, burning.
Specific Gravity:	01.00
Year:	02
Manifest Tracking Num:	Not reported
Import Ind:	Not reported
Export Ind:	Not reported
Discr Quantity Ind:	Not reported
Discr Type Ind:	Not reported
Discr Residue Ind:	Not reported
Discr Partial Reject Ind:	Not reported
Discr Full Reject Ind:	Not reported
Manifest Ref Num:	Not reported
Alt Fac RCRA Id:	Not reported
Alt Fac Sign Date:	Not reported
Mgmt Method Type Code:	Not reported
EPA ID:	NYD049178296
Facility Name:	RADIAC RESEARCH CORP
Facility Address:	33 S 1ST ST
Facility City:	BROOKLYN
Facility Address 2:	Not reported
Country:	USA
County:	KI
Mailing Name:	RADIAC RESEARCH CORP
Mailing Contact:	JOHN V TEKIN JR
Mailing Address:	261 KENT AVE
Mailing Address 2:	Not reported
Mailing City:	BROOKLYN
Mailing State:	NY
Mailing Zip:	Not reported
Mailing Zip4:	4188
Mailing Country:	USA
Mailing Phone:	718-963-2233
Document ID:	LAA0000500
Manifest Status:	Completed after the designated time period for a TSDF to get a copy to the DEC
Trans1 State ID:	S76049NY
Trans2 State ID:	Not reported
Generator Ship Date:	861223
Trans1 Recv Date:	861223
Trans2 Recv Date:	Not reported
TSD Site Recv Date:	861227
Part A Recv Date:	870202
Part B Recv Date:	870228
Generator EPA ID:	NYD049178296
Trans1 EPA ID:	NYD046765574
Trans2 EPA ID:	Not reported
TSDF ID:	LAD981057706
Waste Code:	D001 - NON-LISTED IGNITABLE WASTES
Quantity:	19500
Units:	P - Pounds
Number of Containers:	039
Container Type:	DM - Metal drums, barrels
Handling Method:	R Material recovery of more than 75 percent of the total material.

Map ID  
Direction  
Distance  
Distance (ft.)  
Elevation

MAP FINDINGS

**RADIAC RESEARCH CORP (Continued)**

EDR ID Number  
EPA ID Number

Database(s)

**1000245435**

Specific Gravity: 100  
Waste Code: Not reported  
Quantity: 02000  
Units: P - Pounds  
Number of Containers: 005  
Container Type: DM - Metal drums, barrels  
Handling Method: R Material recovery of more than 75 percent of the total material.  
Specific Gravity: 100  
Year: 86  
Manifest Tracking Num: Not reported  
Import Ind: Not reported  
Export Ind: Not reported  
Discr Quantity Ind: Not reported  
Discr Type Ind: Not reported  
Discr Residue Ind: Not reported  
Discr Partial Reject Ind: Not reported  
Discr Full Reject Ind: Not reported  
Manifest Ref Num: Not reported  
Alt Fac RCRA Id: Not reported  
Alt Fac Sign Date: Not reported  
Mgmt Method Type Code: Not reported  
EPA ID: NYD049178296  
Facility Name: RADIAC RESEARCH CORP  
Facility Address: 33 S 1ST ST  
Facility City: BROOKLYN  
Facility Address 2: Not reported  
Country: USA  
County: KI  
Mailing Name: RADIAC RESEARCH CORP  
Mailing Contact: JOHN V TEKIN JR  
Mailing Address: 261 KENT AVE  
Mailing Address 2: Not reported  
Mailing City: BROOKLYN  
Mailing State: NY  
Mailing Zip: Not reported  
Mailing Zip4: 4188  
Mailing Country: USA  
Mailing Phone: 718-963-2233  
  
Document ID: NYA3131098  
Manifest Status: Completed copy  
Trans1 State ID: ME677650  
Trans2 State ID: Not reported  
Generator Ship Date: 860806  
Trans1 Recv Date: 860806  
Trans2 Recv Date: Not reported  
TSD Site Recv Date: 860808  
Part A Recv Date: 860814  
Part B Recv Date: 860819  
Generator EPA ID: NYD049178296  
Trans1 EPA ID: NYD046765574  
Trans2 EPA ID: Not reported  
TSDF ID: OHD083377010  
Waste Code: D001 - NON-LISTED IGNITABLE WASTES  
Quantity: 05600  
Units: P - Pounds  
Number of Containers: 028

Map ID  
Direction  
Distance  
Distance (ft.)  
Elevation    Site

MAP FINDINGS

Database(s)  
EDR ID Number  
EPA ID Number

**RADIAC RESEARCH CORP (Continued)**

**1000245435**

Container Type:	DM - Metal drums, barrels
Handling Method:	B Incineration, heat recovery, burning.
Specific Gravity:	100
Waste Code:	Not reported
Quantity:	10200
Units:	P - Pounds
Number of Containers:	028
Container Type:	DM - Metal drums, barrels
Handling Method:	B Incineration, heat recovery, burning.
Specific Gravity:	100
Year:	86
Manifest Tracking Num:	Not reported
Import Ind:	Not reported
Export Ind:	Not reported
Discr Quantity Ind:	Not reported
Discr Type Ind:	Not reported
Discr Residue Ind:	Not reported
Discr Partial Reject Ind:	Not reported
Discr Full Reject Ind:	Not reported
Manifest Ref Num:	Not reported
Alt Fac RCRA Id:	Not reported
Alt Fac Sign Date:	Not reported
Mgmt Method Type Code:	Not reported
EPA ID:	NYD049178296
Facility Name:	RADIAC RESEARCH CORP
Facility Address:	33 S 1ST ST
Facility City:	BROOKLYN
Facility Address 2:	Not reported
Country:	USA
County:	KI
Mailing Name:	RADIAC RESEARCH CORP
Mailing Contact:	JOHN V TEKIN JR
Mailing Address:	261 KENT AVE
Mailing Address 2:	Not reported
Mailing City:	BROOKLYN
Mailing State:	NY
Mailing Zip:	Not reported
Mailing Zip4:	4188
Mailing Country:	USA
Mailing Phone:	718-963-2233
Document ID:	NYA3131313
Manifest Status:	Completed copy
Trans1 State ID:	NYK61911
Trans2 State ID:	Not reported
Generator Ship Date:	860811
Trans1 Recv Date:	860811
Trans2 Recv Date:	Not reported
TSD Site Recv Date:	860813
Part A Recv Date:	860819
Part B Recv Date:	860819
Generator EPA ID:	NYD049178296
Trans1 EPA ID:	NYD046765574
Trans2 EPA ID:	Not reported
TSDF ID:	OHD083377010
Waste Code:	D002 - NON-LISTED CORROSIVE WASTES
Quantity:	00800

Map ID  
Direction  
Distance  
Distance (ft.)  
Elevation    Site

MAP FINDINGS

Database(s)  
EDR ID Number  
EPA ID Number

**RADIAC RESEARCH CORP (Continued)**

**1000245435**

Units: P - Pounds  
Number of Containers: 002  
Container Type: DM - Metal drums, barrels  
Handling Method: T Chemical, physical, or biological treatment.  
Specific Gravity: 100  
Waste Code: Not reported  
Quantity: 00600  
Units: P - Pounds  
Number of Containers: 002  
Container Type: DM - Metal drums, barrels  
Handling Method: T Chemical, physical, or biological treatment.  
Specific Gravity: 100  
Waste Code: Not reported  
Quantity: 03800  
Units: P - Pounds  
Number of Containers: 019  
Container Type: DM - Metal drums, barrels  
Handling Method: T Chemical, physical, or biological treatment.  
Specific Gravity: 100  
Waste Code: Not reported  
Quantity: 01000  
Units: P - Pounds  
Number of Containers: 003  
Container Type: DM - Metal drums, barrels  
Handling Method: T Chemical, physical, or biological treatment.  
Specific Gravity: 100  
Year: 86  
Manifest Tracking Num: Not reported  
Import Ind: Not reported  
Export Ind: Not reported  
Discr Quantity Ind: Not reported  
Discr Type Ind: Not reported  
Discr Residue Ind: Not reported  
Discr Partial Reject Ind: Not reported  
Discr Full Reject Ind: Not reported  
Manifest Ref Num: Not reported  
Alt Fac RCRA Id: Not reported  
Alt Fac Sign Date: Not reported  
Mgmt Method Type Code: Not reported  
EPA ID: NYD049178296  
Facility Name: RADIAC RESEARCH CORP  
Facility Address: 33 S 1ST ST  
Facility City: BROOKLYN  
Facility Address 2: Not reported  
Country: USA  
County: KI  
Mailing Name: RADIAC RESEARCH CORP  
Mailing Contact: JOHN V TEKIN JR  
Mailing Address: 261 KENT AVE  
Mailing Address 2: Not reported  
Mailing City: BROOKLYN  
Mailing State: NY  
Mailing Zip: Not reported  
Mailing Zip4: 4188  
Mailing Country: USA  
Mailing Phone: 718-963-2233

Map ID  
Direction  
Distance  
Distance (ft.)  
Elevation    Site

MAP FINDINGS

Database(s)  
EDR ID Number  
EPA ID Number

**RADIAC RESEARCH CORP (Continued)**

**1000245435**

Document ID: NYA3131807  
Manifest Status: Completed copy  
Trans1 State ID: ME964450  
Trans2 State ID: Not reported  
Generator Ship Date: 860717  
Trans1 Recv Date: 860717  
Trans2 Recv Date: Not reported  
TSD Site Recv Date: 860718  
Part A Recv Date: 860728  
Part B Recv Date: 860731  
Generator EPA ID: NYD049178296  
Trans1 EPA ID: NYD046765574  
Trans2 EPA ID: Not reported  
TSD ID: OHD083377010  
Waste Code: D001 - NON-LISTED IGNITABLE WASTES  
Quantity: 01800  
Units: P - Pounds  
Number of Containers: 005  
Container Type: DM - Metal drums, barrels  
Handling Method: B Incineration, heat recovery, burning.  
Specific Gravity: 100  
Waste Code: Not reported  
Quantity: 03200  
Units: P - Pounds  
Number of Containers: 016  
Container Type: DM - Metal drums, barrels  
Handling Method: B Incineration, heat recovery, burning.  
Specific Gravity: 100  
Waste Code: Not reported  
Quantity: 03000  
Units: P - Pounds  
Number of Containers: 006  
Container Type: DM - Metal drums, barrels  
Handling Method: L Landfill.  
Specific Gravity: 100  
Waste Code: Not reported  
Quantity: 05400  
Units: P - Pounds  
Number of Containers: 027  
Container Type: DM - Metal drums, barrels  
Handling Method: T Chemical, physical, or biological treatment.  
Specific Gravity: 100  
Waste Code: Not reported  
Quantity: 05800  
Units: P - Pounds  
Number of Containers: 029  
Container Type: DM - Metal drums, barrels  
Handling Method: T Chemical, physical, or biological treatment.  
Specific Gravity: 100  
Waste Code: D005 - BARIUM 100.0 MG/L TCLP  
Quantity: 00400  
Units: P - Pounds  
Number of Containers: 002  
Container Type: DM - Metal drums, barrels  
Handling Method: L Landfill.  
Specific Gravity: 100  
Year: 86

Map ID  
Direction  
Distance  
Distance (ft.)  
Elevation    Site

MAP FINDINGS

Database(s)  
EDR ID Number  
EPA ID Number

**RADIAC RESEARCH CORP (Continued)**

**1000245435**

Manifest Tracking Num:	Not reported
Import Ind:	Not reported
Export Ind:	Not reported
Discr Quantity Ind:	Not reported
Discr Type Ind:	Not reported
Discr Residue Ind:	Not reported
Discr Partial Reject Ind:	Not reported
Discr Full Reject Ind:	Not reported
Manifest Ref Num:	Not reported
Alt Fac RCRA Id:	Not reported
Alt Fac Sign Date:	Not reported
Mgmt Method Type Code:	Not reported
EPA ID:	NYD049178296
Facility Name:	RADIAC RESEARCH CORP
Facility Address:	33 S 1ST ST
Facility City:	BROOKLYN
Facility Address 2:	Not reported
Country:	USA
County:	KI
Mailing Name:	RADIAC RESEARCH CORP
Mailing Contact:	JOHN V TEKIN JR
Mailing Address:	261 KENT AVE
Mailing Address 2:	Not reported
Mailing City:	BROOKLYN
Mailing State:	NY
Mailing Zip:	Not reported
Mailing Zip4:	4188
Mailing Country:	USA
Mailing Phone:	718-963-2233
Document ID:	MAB0501900
Manifest Status:	Completed after the designated time period for a TSDF to get a copy to the DEC
Trans1 State ID:	MAINE6776
Trans2 State ID:	Not reported
Generator Ship Date:	860221
Trans1 Recv Date:	860221
Trans2 Recv Date:	Not reported
TSD Site Recv Date:	860225
Part A Recv Date:	860303
Part B Recv Date:	860415
Generator EPA ID:	NYD049178296
Trans1 EPA ID:	NYD046765574
Trans2 EPA ID:	Not reported
TSDF ID:	MAD053452637
Waste Code:	U240 - 2,4 D,SALTS + ESTERS
Quantity:	00800
Units:	P - Pounds
Number of Containers:	002
Container Type:	DM - Metal drums, barrels
Handling Method:	T Chemical, physical, or biological treatment.
Specific Gravity:	100
Waste Code:	Not reported
Quantity:	00750
Units:	P - Pounds
Number of Containers:	015
Container Type:	DF - Fiberboard or plastic drums (glass)
Handling Method:	T Chemical, physical, or biological treatment.

Map ID  
Direction  
Distance  
Distance (ft.)  
Elevation    Site

MAP FINDINGS

Database(s)  
EDR ID Number  
EPA ID Number

**RADIAC RESEARCH CORP (Continued)**

**1000245435**

Specific Gravity: 100  
Waste Code: Not reported  
Quantity: 09000  
Units: P - Pounds  
Number of Containers: 179  
Container Type: DF - Fiberboard or plastic drums (glass)  
Handling Method: T Chemical, physical, or biological treatment.  
Specific Gravity: 100  
Waste Code: Not reported  
Quantity: 00750  
Units: P - Pounds  
Number of Containers: 015  
Container Type: DF - Fiberboard or plastic drums (glass)  
Handling Method: T Chemical, physical, or biological treatment.  
Specific Gravity: 100  
Year: 86  
Manifest Tracking Num: Not reported  
Import Ind: Not reported  
Export Ind: Not reported  
Discr Quantity Ind: Not reported  
Discr Type Ind: Not reported  
Discr Residue Ind: Not reported  
Discr Partial Reject Ind: Not reported  
Discr Full Reject Ind: Not reported  
Manifest Ref Num: Not reported  
Alt Fac RCRA Id: Not reported  
Alt Fac Sign Date: Not reported  
Mgmt Method Type Code: Not reported  
EPA ID: NYD049178296  
Facility Name: RADIAC RESEARCH CORP  
Facility Address: 33 S 1ST ST  
Facility City: BROOKLYN  
Facility Address 2: Not reported  
Country: USA  
County: KI  
Mailing Name: RADIAC RESEARCH CORP  
Mailing Contact: JOHN V TEKIN JR  
Mailing Address: 261 KENT AVE  
Mailing Address 2: Not reported  
Mailing City: BROOKLYN  
Mailing State: NY  
Mailing Zip: Not reported  
Mailing Zip4: 4188  
Mailing Country: USA  
Mailing Phone: 718-963-2233  
  
Document ID: NYA3091252  
Manifest Status: Completed copy  
Trans1 State ID: 973TYXNJ  
Trans2 State ID: Not reported  
Generator Ship Date: 860923  
Trans1 Recv Date: 860923  
Trans2 Recv Date: 861002  
TSD Site Recv Date: 861002  
Part A Recv Date: 860930  
Part B Recv Date: 861010  
Generator EPA ID: NYD049178296



Map ID  
Direction  
Distance  
Distance (ft.)  
Elevation    Site

MAP FINDINGS

Database(s)  
EDR ID Number  
EPA ID Number

**RADIAC RESEARCH CORP (Continued)**

**1000245435**

Trans1 EPA ID: NJD054126164  
Trans2 EPA ID: Not reported  
TSDF ID: OHD083377010  
Waste Code: D001 - NON-LISTED IGNITABLE WASTES  
Quantity: 04800  
Units: P - Pounds  
Number of Containers: 024  
Container Type: DM - Metal drums, barrels  
Handling Method: B Incineration, heat recovery, burning.  
Specific Gravity: 100  
Waste Code: Not reported  
Quantity: 04600  
Units: P - Pounds  
Number of Containers: 013  
Container Type: DM - Metal drums, barrels  
Handling Method: B Incineration, heat recovery, burning.  
Specific Gravity: 100  
Waste Code: Not reported  
Quantity: 00200  
Units: P - Pounds  
Number of Containers: 001  
Container Type: DM - Metal drums, barrels  
Handling Method: T Chemical, physical, or biological treatment.  
Specific Gravity: 100  
Waste Code: Not reported  
Quantity: 02000  
Units: P - Pounds  
Number of Containers: 009  
Container Type: DM - Metal drums, barrels  
Handling Method: T Chemical, physical, or biological treatment.  
Specific Gravity: 100  
Year: 86  
Manifest Tracking Num: Not reported  
Import Ind: Not reported  
Export Ind: Not reported  
Discr Quantity Ind: Not reported  
Discr Type Ind: Not reported  
Discr Residue Ind: Not reported  
Discr Partial Reject Ind: Not reported  
Discr Full Reject Ind: Not reported  
Manifest Ref Num: Not reported  
Alt Fac RCRA Id: Not reported  
Alt Fac Sign Date: Not reported  
Mgmt Method Type Code: Not reported  
EPA ID: NYD049178296  
Facility Name: RADIAC RESEARCH CORP  
Facility Address: 33 S 1ST ST  
Facility City: BROOKLYN  
Facility Address 2: Not reported  
Country: USA  
County: KI  
Mailing Name: RADIAC RESEARCH CORP  
Mailing Contact: JOHN V TEKIN JR  
Mailing Address: 261 KENT AVE  
Mailing Address 2: Not reported  
Mailing City: BROOKLYN  
Mailing State: NY

Map ID  
Direction  
Distance  
Distance (ft.)  
Elevation    Site

MAP FINDINGS

Database(s)  
EDR ID Number  
EPA ID Number

**RADIAC RESEARCH CORP (Continued)**

**1000245435**

Mailing Zip: Not reported  
Mailing Zip4: 4188  
Mailing Country: USA  
Mailing Phone: 718-963-2233

Document ID: LAA0000600  
Manifest Status: Completed after the designated time period for a TSDF to get a copy to the DEC  
Trans1 State ID: NJ317TRK  
Trans2 State ID: Not reported  
Generator Ship Date: 870209  
Trans1 Recv Date: 870209  
Trans2 Recv Date: Not reported  
TSD Site Recv Date: 870215  
Part A Recv Date: 870320  
Part B Recv Date: 870305  
Generator EPA ID: NYD049178296  
Trans1 EPA ID: NJD054126164  
Trans2 EPA ID: Not reported  
TSDF ID: LAD981057706  
Waste Code: D001 - NON-LISTED IGNITABLE WASTES  
Quantity: 09000  
Units: P - Pounds  
Number of Containers: 150  
Container Type: DF - Fiberboard or plastic drums (glass)  
Handling Method: R Material recovery of more than 75 percent of the total material.  
Specific Gravity: 100  
Waste Code: Not reported  
Quantity: 15840  
Units: P - Pounds  
Number of Containers: 264  
Container Type: DF - Fiberboard or plastic drums (glass)  
Handling Method: R Material recovery of more than 75 percent of the total material.  
Specific Gravity: 100  
Year: 87  
Manifest Tracking Num: Not reported  
Import Ind: Not reported  
Export Ind: Not reported  
Discr Quantity Ind: Not reported  
Discr Type Ind: Not reported  
Discr Residue Ind: Not reported  
Discr Partial Reject Ind: Not reported  
Discr Full Reject Ind: Not reported  
Manifest Ref Num: Not reported  
Alt Fac RCRA Id: Not reported  
Alt Fac Sign Date: Not reported  
Mgmt Method Type Code: Not reported  
EPA ID: NYD049178296  
Facility Name: RADIAC RESEARCH CORP  
Facility Address: 33 S 1ST ST  
Facility City: BROOKLYN  
Facility Address 2: Not reported  
Country: USA  
County: KI  
Mailing Name: RADIAC RESEARCH CORP  
Mailing Contact: JOHN V TEKIN JR  
Mailing Address: 261 KENT AVE  
Mailing Address 2: Not reported

Map ID  
Direction  
Distance  
Distance (ft.)  
Elevation    Site

MAP FINDINGS

Database(s)  
EDR ID Number  
EPA ID Number

**RADIAC RESEARCH CORP (Continued)**

**1000245435**

Mailing City: BROOKLYN  
Mailing State: NY  
Mailing Zip: Not reported  
Mailing Zip4: 4188  
Mailing Country: USA  
Mailing Phone: 718-963-2233

Document ID: NYA6368193  
Manifest Status: Completed copy  
Trans1 State ID: 964449ME  
Trans2 State ID: Not reported  
Generator Ship Date: 870629  
Trans1 Recv Date: 870629  
Trans2 Recv Date: Not reported  
TSD Site Recv Date: 870630  
Part A Recv Date: 870703  
Part B Recv Date: 870710  
Generator EPA ID: NYD049178296  
Trans1 EPA ID: NYD046765574  
Trans2 EPA ID: Not reported  
TSDF ID: OHD083377010  
Waste Code: D001 - NON-LISTED IGNITABLE WASTES  
Quantity: 13200  
Units: P - Pounds  
Number of Containers: 066  
Container Type: DM - Metal drums, barrels  
Handling Method: B Incineration, heat recovery, burning.  
Specific Gravity: 100  
Waste Code: Not reported  
Quantity: 02600  
Units: P - Pounds  
Number of Containers: 013  
Container Type: DM - Metal drums, barrels  
Handling Method: T Chemical, physical, or biological treatment.  
Specific Gravity: 100  
Waste Code: Not reported  
Quantity: 01000  
Units: P - Pounds  
Number of Containers: 005  
Container Type: DM - Metal drums, barrels  
Handling Method: T Chemical, physical, or biological treatment.  
Specific Gravity: 100  
Waste Code: Not reported  
Quantity: 00800  
Units: P - Pounds  
Number of Containers: 002  
Container Type: DM - Metal drums, barrels  
Handling Method: T Chemical, physical, or biological treatment.  
Specific Gravity: 100  
Waste Code: Not reported  
Quantity: 00400  
Units: P - Pounds  
Number of Containers: 001  
Container Type: DF - Fiberboard or plastic drums (glass)  
Handling Method: T Chemical, physical, or biological treatment.  
Specific Gravity: 100  
Waste Code: D002 - NON-LISTED CORROSIVE WASTES

Map ID  
Direction  
Distance  
Distance (ft.)  
Elevation    Site

MAP FINDINGS

Database(s)  
EDR ID Number  
EPA ID Number

**RADIAC RESEARCH CORP (Continued)**

**1000245435**

Quantity:	00400
Units:	P - Pounds
Number of Containers:	001
Container Type:	DF - Fiberboard or plastic drums (glass)
Handling Method:	T Chemical, physical, or biological treatment.
Specific Gravity:	100
Year:	87
Manifest Tracking Num:	Not reported
Import Ind:	Not reported
Export Ind:	Not reported
Discr Quantity Ind:	Not reported
Discr Type Ind:	Not reported
Discr Residue Ind:	Not reported
Discr Partial Reject Ind:	Not reported
Discr Full Reject Ind:	Not reported
Manifest Ref Num:	Not reported
Alt Fac RCRA Id:	Not reported
Alt Fac Sign Date:	Not reported
Mgmt Method Type Code:	Not reported
EPA ID:	NYD049178296
Facility Name:	RADIAC RESEARCH CORP
Facility Address:	33 S 1ST ST
Facility City:	BROOKLYN
Facility Address 2:	Not reported
Country:	USA
County:	KI
Mailing Name:	RADIAC RESEARCH CORP
Mailing Contact:	JOHN V TEKIN JR
Mailing Address:	261 KENT AVE
Mailing Address 2:	Not reported
Mailing City:	BROOKLYN
Mailing State:	NY
Mailing Zip:	Not reported
Mailing Zip4:	4188
Mailing Country:	USA
Mailing Phone:	718-963-2233
Document ID:	LAA0672940
Manifest Status:	Completed after the designated time period for a TSDF to get a copy to the DEC
Trans1 State ID:	880-TZXNJ
Trans2 State ID:	Not reported
Generator Ship Date:	871202
Trans1 Recv Date:	871202
Trans2 Recv Date:	Not reported
TSD Site Recv Date:	871204
Part A Recv Date:	880127
Part B Recv Date:	871216
Generator EPA ID:	NYD049178296
Trans1 EPA ID:	NJD054126164
Trans2 EPA ID:	Not reported
TSDF ID:	LAD981057706
Waste Code:	D001 - NON-LISTED IGNITABLE WASTES
Quantity:	01600
Units:	P - Pounds
Number of Containers:	004
Container Type:	DM - Metal drums, barrels
Handling Method:	R Material recovery of more than 75 percent of the total material.

Map ID  
Direction  
Distance  
Distance (ft.)  
Elevation

MAP FINDINGS

**RADIAC RESEARCH CORP (Continued)**

EDR ID Number  
EPA ID Number

Database(s)

**1000245435**

Specific Gravity:	100
Waste Code:	Not reported
Quantity:	00400
Units:	P - Pounds
Number of Containers:	001
Container Type:	DM - Metal drums, barrels
Handling Method:	R Material recovery of more than 75 percent of the total material.
Specific Gravity:	100
Waste Code:	Not reported
Quantity:	00400
Units:	P - Pounds
Number of Containers:	001
Container Type:	DM - Metal drums, barrels
Handling Method:	R Material recovery of more than 75 percent of the total material.
Specific Gravity:	100
Year:	87
Manifest Tracking Num:	Not reported
Import Ind:	Not reported
Export Ind:	Not reported
Discr Quantity Ind:	Not reported
Discr Type Ind:	Not reported
Discr Residue Ind:	Not reported
Discr Partial Reject Ind:	Not reported
Discr Full Reject Ind:	Not reported
Manifest Ref Num:	Not reported
Alt Fac RCRA Id:	Not reported
Alt Fac Sign Date:	Not reported
Mgmt Method Type Code:	Not reported
EPA ID:	NYD049178296
Facility Name:	RADIAC RESEARCH CORP
Facility Address:	33 S 1ST ST
Facility City:	BROOKLYN
Facility Address 2:	Not reported
Country:	USA
County:	KI
Mailing Name:	RADIAC RESEARCH CORP
Mailing Contact:	JOHN V TEKIN JR
Mailing Address:	261 KENT AVE
Mailing Address 2:	Not reported
Mailing City:	BROOKLYN
Mailing State:	NY
Mailing Zip:	Not reported
Mailing Zip4:	4188
Mailing Country:	USA
Mailing Phone:	718-963-2233
Document ID:	LAA0001300
Manifest Status:	Completed after the designated time period for a TSDF to get a copy to the DEC
Trans1 State ID:	NJ971TTX
Trans2 State ID:	Not reported
Generator Ship Date:	870402
Trans1 Recv Date:	870402
Trans2 Recv Date:	Not reported
TSD Site Recv Date:	870413
Part A Recv Date:	870514
Part B Recv Date:	870422
Generator EPA ID:	NYD049178296

Map ID  
Direction  
Distance  
Distance (ft.)  
Elevation

MAP FINDINGS

**RADIAC RESEARCH CORP (Continued)**

EDR ID Number  
EPA ID Number

Database(s)

**1000245435**

Trans1 EPA ID: NJD054126164  
Trans2 EPA ID: Not reported  
TSDF ID: LAD981057706  
Waste Code: D001 - NON-LISTED IGNITABLE WASTES  
Quantity: 15200  
Units: P - Pounds  
Number of Containers: 152  
Container Type: DF - Fiberboard or plastic drums (glass)  
Handling Method: R Material recovery of more than 75 percent of the total material.  
Specific Gravity: 100  
Waste Code: Not reported  
Quantity: 00100  
Units: P - Pounds  
Number of Containers: 001  
Container Type: DF - Fiberboard or plastic drums (glass)  
Handling Method: R Material recovery of more than 75 percent of the total material.  
Specific Gravity: 100  
Waste Code: Not reported  
Quantity: 00200  
Units: P - Pounds  
Number of Containers: 002  
Container Type: DF - Fiberboard or plastic drums (glass)  
Handling Method: R Material recovery of more than 75 percent of the total material.  
Specific Gravity: 100  
Waste Code: Not reported  
Quantity: 06500  
Units: P - Pounds  
Number of Containers: 065  
Container Type: DF - Fiberboard or plastic drums (glass)  
Handling Method: R Material recovery of more than 75 percent of the total material.  
Specific Gravity: 100  
Year: 87  
Manifest Tracking Num: Not reported  
Import Ind: Not reported  
Export Ind: Not reported  
Discr Quantity Ind: Not reported  
Discr Type Ind: Not reported  
Discr Residue Ind: Not reported  
Discr Partial Reject Ind: Not reported  
Discr Full Reject Ind: Not reported  
Manifest Ref Num: Not reported  
Alt Fac RCRA Id: Not reported  
Alt Fac Sign Date: Not reported  
Mgmt Method Type Code: Not reported  
EPA ID: NYD049178296  
Facility Name: RADIAC RESEARCH CORP  
Facility Address: 33 S 1ST ST  
Facility City: BROOKLYN  
Facility Address 2: Not reported  
Country: USA  
County: KI  
Mailing Name: RADIAC RESEARCH CORP  
Mailing Contact: JOHN V TEKIN JR  
Mailing Address: 261 KENT AVE  
Mailing Address 2: Not reported  
Mailing City: BROOKLYN  
Mailing State: NY

Map ID  
Direction  
Distance  
Distance (ft.)  
Elevation    Site

MAP FINDINGS

Database(s)  
EDR ID Number  
EPA ID Number

**RADIAC RESEARCH CORP (Continued)**

**1000245435**

Mailing Zip:	Not reported
Mailing Zip4:	4188
Mailing Country:	USA
Mailing Phone:	718-963-2233
Document ID:	NYA6368148
Manifest Status:	Completed copy
Trans1 State ID:	U53252NY
Trans2 State ID:	Not reported
Generator Ship Date:	870621
Trans1 Recv Date:	870621
Trans2 Recv Date:	Not reported
TSD Site Recv Date:	870622
Part A Recv Date:	870703
Part B Recv Date:	870707
Generator EPA ID:	NYD049178296
Trans1 EPA ID:	NYD046765574
Trans2 EPA ID:	Not reported
TSDF ID:	OHD083377010
Waste Code:	D001 - NON-LISTED IGNITABLE WASTES
Quantity:	09250
Units:	P - Pounds
Number of Containers:	037
Container Type:	DM - Metal drums, barrels
Handling Method:	B Incineration, heat recovery, burning.
Specific Gravity:	100
Waste Code:	Not reported
Quantity:	04000
Units:	P - Pounds
Number of Containers:	016
Container Type:	DM - Metal drums, barrels
Handling Method:	T Chemical, physical, or biological treatment.
Specific Gravity:	100
Waste Code:	Not reported
Quantity:	07750
Units:	P - Pounds
Number of Containers:	031
Container Type:	DM - Metal drums, barrels
Handling Method:	T Chemical, physical, or biological treatment.
Specific Gravity:	100
Year:	87
Manifest Tracking Num:	Not reported
Import Ind:	Not reported
Export Ind:	Not reported
Discr Quantity Ind:	Not reported
Discr Type Ind:	Not reported
Discr Residue Ind:	Not reported
Discr Partial Reject Ind:	Not reported
Discr Full Reject Ind:	Not reported
Manifest Ref Num:	Not reported
Alt Fac RCRA Id:	Not reported
Alt Fac Sign Date:	Not reported
Mgmt Method Type Code:	Not reported
EPA ID:	NYD049178296
Facility Name:	RADIAC RESEARCH CORP
Facility Address:	33 S 1ST ST
Facility City:	BROOKLYN

Map ID  
Direction  
Distance  
Distance (ft.)  
Elevation

MAP FINDINGS

**RADIAC RESEARCH CORP (Continued)**

EDR ID Number  
EPA ID Number

Database(s)

**1000245435**

Facility Address 2:	Not reported
Country:	USA
County:	KI
Mailing Name:	RADIAC RESEARCH CORP
Mailing Contact:	JOHN V TEKIN JR
Mailing Address:	261 KENT AVE
Mailing Address 2:	Not reported
Mailing City:	BROOKLYN
Mailing State:	NY
Mailing Zip:	Not reported
Mailing Zip4:	4188
Mailing Country:	USA
Mailing Phone:	718-963-2233
Document ID:	LAA0001500
Manifest Status:	Completed after the designated time period for a TSDF to get a copy to the DEC
Trans1 State ID:	972-TTXNJ
Trans2 State ID:	Not reported
Generator Ship Date:	870402
Trans1 Recv Date:	870402
Trans2 Recv Date:	870404
TSD Site Recv Date:	870407
Part A Recv Date:	870515
Part B Recv Date:	870423
Generator EPA ID:	NYD049178296
Trans1 EPA ID:	NJD054126164
Trans2 EPA ID:	NJD054126164
TSDF ID:	LAD981057706
Waste Code:	D001 - NON-LISTED IGNITABLE WASTES
Quantity:	09600
Units:	P - Pounds
Number of Containers:	024
Container Type:	DM - Metal drums, barrels
Handling Method:	R Material recovery of more than 75 percent of the total material.
Specific Gravity:	100
Waste Code:	Not reported
Quantity:	05600
Units:	P - Pounds
Number of Containers:	014
Container Type:	DM - Metal drums, barrels
Handling Method:	R Material recovery of more than 75 percent of the total material.
Specific Gravity:	100
Waste Code:	Not reported
Quantity:	08400
Units:	P - Pounds
Number of Containers:	021
Container Type:	DM - Metal drums, barrels
Handling Method:	R Material recovery of more than 75 percent of the total material.
Specific Gravity:	100
Waste Code:	Not reported
Quantity:	01600
Units:	P - Pounds
Number of Containers:	004
Container Type:	DM - Metal drums, barrels
Handling Method:	R Material recovery of more than 75 percent of the total material.
Specific Gravity:	100
Year:	87



Map ID  
Direction  
Distance  
Distance (ft.)  
Elevation    Site

MAP FINDINGS

Database(s)  
EDR ID Number  
EPA ID Number

**RADIAC RESEARCH CORP (Continued)**

**1000245435**

Manifest Tracking Num: Not reported  
Import Ind: Not reported  
Export Ind: Not reported  
Discr Quantity Ind: Not reported  
Discr Type Ind: Not reported  
Discr Residue Ind: Not reported  
Discr Partial Reject Ind: Not reported  
Discr Full Reject Ind: Not reported  
Manifest Ref Num: Not reported  
Alt Fac RCRA Id: Not reported  
Alt Fac Sign Date: Not reported  
Mgmt Method Type Code: Not reported  
EPA ID: NYD049178296  
Facility Name: RADIAC RESEARCH CORP  
Facility Address: 33 S 1ST ST  
Facility City: BROOKLYN  
Facility Address 2: Not reported  
Country: USA  
County: KI  
Mailing Name: RADIAC RESEARCH CORP  
Mailing Contact: JOHN V TEKIN JR  
Mailing Address: 261 KENT AVE  
Mailing Address 2: Not reported  
Mailing City: BROOKLYN  
Mailing State: NY  
Mailing Zip: Not reported  
Mailing Zip4: 4188  
Mailing Country: USA  
Mailing Phone: 718-963-2233  
  
Document ID: NYA6254649  
Manifest Status: Completed copy  
Trans1 State ID: 693-071ME  
Trans2 State ID: Not reported  
Generator Ship Date: 871111  
Trans1 Recv Date: 871111  
Trans2 Recv Date: Not reported  
TSD Site Recv Date: 871112  
Part A Recv Date: 871117  
Part B Recv Date: 871117  
Generator EPA ID: NYD049178296  
Trans1 EPA ID: NYD046765574  
Trans2 EPA ID: Not reported  
TSD ID: NYD000632372  
Waste Code: D003 - NON-LISTED REACTIVE WASTES  
Quantity: 00600  
Units: P - Pounds  
Number of Containers: 006  
Container Type: DM - Metal drums, barrels  
Handling Method: T Chemical, physical, or biological treatment.  
Specific Gravity: 100  
Waste Code: Not reported  
Quantity: 00250  
Units: P - Pounds  
Number of Containers: 001  
Container Type: DM - Metal drums, barrels  
Handling Method: T Chemical, physical, or biological treatment.

Map ID  
Direction  
Distance  
Distance (ft.)  
Elevation    Site

MAP FINDINGS

Database(s)  
EDR ID Number  
EPA ID Number

**RADIAC RESEARCH CORP (Continued)**

**1000245435**

Specific Gravity: 100  
Year: 87  
Manifest Tracking Num: Not reported  
Import Ind: Not reported  
Export Ind: Not reported  
Discr Quantity Ind: Not reported  
Discr Type Ind: Not reported  
Discr Residue Ind: Not reported  
Discr Partial Reject Ind: Not reported  
Discr Full Reject Ind: Not reported  
Manifest Ref Num: Not reported  
Alt Fac RCRA Id: Not reported  
Alt Fac Sign Date: Not reported  
Mgmt Method Type Code: Not reported  
EPA ID: NYD049178296  
Facility Name: RADIAC RESEARCH CORP  
Facility Address: 33 S 1ST ST  
Facility City: BROOKLYN  
Facility Address 2: Not reported  
Country: USA  
County: KI  
Mailing Name: RADIAC RESEARCH CORP  
Mailing Contact: JOHN V TEKIN JR  
Mailing Address: 261 KENT AVE  
Mailing Address 2: Not reported  
Mailing City: BROOKLYN  
Mailing State: NY  
Mailing Zip: Not reported  
Mailing Zip4: 4188  
Mailing Country: USA  
Mailing Phone: 718-963-2233  
  
Document ID: NYA6368319  
Manifest Status: Completed copy  
Trans1 State ID: 677-650ME  
Trans2 State ID: Not reported  
Generator Ship Date: 870811  
Trans1 Recv Date: 870811  
Trans2 Recv Date: Not reported  
TSD Site Recv Date: 870812  
Part A Recv Date: 870827  
Part B Recv Date: 870821  
Generator EPA ID: NYD049178296  
Trans1 EPA ID: NYD046765574  
Trans2 EPA ID: Not reported  
TSDF ID: OHD083377010  
Waste Code: F003 - UNKNOWN  
Quantity: 05400  
Units: P - Pounds  
Number of Containers: 022  
Container Type: DM - Metal drums, barrels  
Handling Method: B Incineration, heat recovery, burning.  
Specific Gravity: 100  
Waste Code: Not reported  
Quantity: 00300  
Units: P - Pounds  
Number of Containers: 001

Map ID  
Direction  
Distance  
Distance (ft.)  
Elevation    Site

MAP FINDINGS

Database(s)  
EDR ID Number  
EPA ID Number

**RADIAC RESEARCH CORP (Continued)**

**1000245435**

Container Type: DM - Metal drums, barrels  
Handling Method: T Chemical, physical, or biological treatment.  
Specific Gravity: 100  
Waste Code: Not reported  
Quantity: 00800  
Units: P - Pounds  
Number of Containers: 004  
Container Type: DM - Metal drums, barrels  
Handling Method: T Chemical, physical, or biological treatment.  
Specific Gravity: 100  
Waste Code: Not reported  
Quantity: 00300  
Units: P - Pounds  
Number of Containers: 001  
Container Type: DM - Metal drums, barrels  
Handling Method: T Chemical, physical, or biological treatment.  
Specific Gravity: 100  
Waste Code: Not reported  
Quantity: 00800  
Units: P - Pounds  
Number of Containers: 002  
Container Type: DM - Metal drums, barrels  
Handling Method: T Chemical, physical, or biological treatment.  
Specific Gravity: 100  
Waste Code: D002 - NON-LISTED CORROSIVE WASTES  
Quantity: 00800  
Units: P - Pounds  
Number of Containers: 002  
Container Type: DM - Metal drums, barrels  
Handling Method: T Chemical, physical, or biological treatment.  
Specific Gravity: 100  
Year: 87  
Manifest Tracking Num: Not reported  
Import Ind: Not reported  
Export Ind: Not reported  
Discr Quantity Ind: Not reported  
Discr Type Ind: Not reported  
Discr Residue Ind: Not reported  
Discr Partial Reject Ind: Not reported  
Discr Full Reject Ind: Not reported  
Manifest Ref Num: Not reported  
Alt Fac RCRA Id: Not reported  
Alt Fac Sign Date: Not reported  
Mgmt Method Type Code: Not reported  
EPA ID: NYD049178296  
Facility Name: RADIAC RESEARCH CORP  
Facility Address: 33 S 1ST ST  
Facility City: BROOKLYN  
Facility Address 2: Not reported  
Country: USA  
County: KI  
Mailing Name: RADIAC RESEARCH CORP  
Mailing Contact: JOHN V TEKIN JR  
Mailing Address: 261 KENT AVE  
Mailing Address 2: Not reported  
Mailing City: BROOKLYN  
Mailing State: NY

Map ID  
Direction  
Distance  
Distance (ft.)  
Elevation    Site

MAP FINDINGS

Database(s)  
EDR ID Number  
EPA ID Number

**RADIAC RESEARCH CORP (Continued)**

**1000245435**

Mailing Zip:	Not reported
Mailing Zip4:	4188
Mailing Country:	USA
Mailing Phone:	718-963-2233
Document ID:	NYA6368319
Manifest Status:	Completed copy
Trans1 State ID:	677-650ME
Trans2 State ID:	Not reported
Generator Ship Date:	870811
Trans1 Recv Date:	870811
Trans2 Recv Date:	Not reported
TSD Site Recv Date:	870812
Part A Recv Date:	870827
Part B Recv Date:	870821
Generator EPA ID:	NYD049178296
Trans1 EPA ID:	NYD046765574
Trans2 EPA ID:	Not reported
TSD ID:	OHD083377010
Waste Code:	D002 - NON-LISTED CORROSIVE WASTES
Quantity:	01200
Units:	P - Pounds
Number of Containers:	006
Container Type:	DM - Metal drums, barrels
Handling Method:	T Chemical, physical, or biological treatment.
Specific Gravity:	100
Waste Code:	Not reported
Quantity:	01400
Units:	P - Pounds
Number of Containers:	007
Container Type:	DM - Metal drums, barrels
Handling Method:	L Landfill.
Specific Gravity:	100
Waste Code:	Not reported
Quantity:	02400
Units:	P - Pounds
Number of Containers:	006
Container Type:	DM - Metal drums, barrels
Handling Method:	L Landfill.
Specific Gravity:	100
Waste Code:	Not reported
Quantity:	02000
Units:	P - Pounds
Number of Containers:	005
Container Type:	DM - Metal drums, barrels
Handling Method:	T Chemical, physical, or biological treatment.
Specific Gravity:	100
Waste Code:	Not reported
Quantity:	00800
Units:	P - Pounds
Number of Containers:	002
Container Type:	DM - Metal drums, barrels
Handling Method:	T Chemical, physical, or biological treatment.
Specific Gravity:	100
Waste Code:	U122 - FORMALDEHYDE
Quantity:	00800
Units:	P - Pounds

Map ID  
Direction  
Distance  
Distance (ft.)  
Elevation    Site

MAP FINDINGS

Database(s)  
EDR ID Number  
EPA ID Number

**RADIAC RESEARCH CORP (Continued)**

**1000245435**

Number of Containers: 002  
 Container Type: DM - Metal drums, barrels  
 Handling Method: T Chemical, physical, or biological treatment.  
 Specific Gravity: 100  
 Year: 87  
 Manifest Tracking Num: Not reported  
 Import Ind: Not reported  
 Export Ind: Not reported  
 Discr Quantity Ind: Not reported  
 Discr Type Ind: Not reported  
 Discr Residue Ind: Not reported  
 Discr Partial Reject Ind: Not reported  
 Discr Full Reject Ind: Not reported  
 Manifest Ref Num: Not reported  
 Alt Fac RCRA Id: Not reported  
 Alt Fac Sign Date: Not reported  
 Mgmt Method Type Code: Not reported  
 EPA ID: NYD049178296  
 Facility Name: RADIAC RESEARCH CORP  
 Facility Address: 33 S 1ST ST  
 Facility City: BROOKLYN  
 Facility Address 2: Not reported  
 Country: USA  
 County: KI  
 Mailing Name: RADIAC RESEARCH CORP  
 Mailing Contact: JOHN V TEKIN JR  
 Mailing Address: 261 KENT AVE  
 Mailing Address 2: Not reported  
 Mailing City: BROOKLYN  
 Mailing State: NY  
 Mailing Zip: Not reported  
 Mailing Zip4: 4188  
 Mailing Country: USA  
 Mailing Phone: 718-963-2233  
  
 Document ID: NYA3131155  
 Manifest Status: Completed copy  
 Trans1 State ID: NYS-75004  
 Trans2 State ID: Not reported  
 Generator Ship Date: 870328  
 Trans1 Recv Date: 870328  
 Trans2 Recv Date: Not reported  
 TSD Site Recv Date: 870331  
 Part A Recv Date: 870408  
 Part B Recv Date: 870409  
 Generator EPA ID: NYD049178296  
 Trans1 EPA ID: NYD046765574  
 Trans2 EPA ID: Not reported  
 TSDF ID: OHD083377010  
 Waste Code: D001 - NON-LISTED IGNITABLE WASTES  
 Quantity: 04400  
 Units: P - Pounds  
 Number of Containers: 011  
 Container Type: DM - Metal drums, barrels  
 Handling Method: B Incineration, heat recovery, burning.  
 Specific Gravity: 100  
 Waste Code: Not reported

Map ID  
Direction  
Distance  
Distance (ft.)  
Elevation    Site

MAP FINDINGS

Database(s)  
EDR ID Number  
EPA ID Number

**RADIAC RESEARCH CORP (Continued)**

**1000245435**

Quantity: 01400  
Units: P - Pounds  
Number of Containers: 007  
Container Type: DM - Metal drums, barrels  
Handling Method: T Chemical, physical, or biological treatment.  
Specific Gravity: 100  
Waste Code: Not reported  
Quantity: 00800  
Units: P - Pounds  
Number of Containers: 004  
Container Type: DM - Metal drums, barrels  
Handling Method: T Chemical, physical, or biological treatment.  
Specific Gravity: 100  
Waste Code: Not reported  
Quantity: 00800  
Units: P - Pounds  
Number of Containers: 002  
Container Type: DM - Metal drums, barrels  
Handling Method: T Chemical, physical, or biological treatment.  
Specific Gravity: 100  
Waste Code: Not reported  
Quantity: 02500  
Units: P - Pounds  
Number of Containers: 005  
Container Type: DM - Metal drums, barrels  
Handling Method: L Landfill.  
Specific Gravity: 100  
Waste Code: D009 - MERCURY 0.2 MG/L TCLP  
Quantity: 00500  
Units: P - Pounds  
Number of Containers: 001  
Container Type: DM - Metal drums, barrels  
Handling Method: L Landfill.  
Specific Gravity: 100  
Year: 87  
Manifest Tracking Num: Not reported  
Import Ind: Not reported  
Export Ind: Not reported  
Discr Quantity Ind: Not reported  
Discr Type Ind: Not reported  
Discr Residue Ind: Not reported  
Discr Partial Reject Ind: Not reported  
Discr Full Reject Ind: Not reported  
Manifest Ref Num: Not reported  
Alt Fac RCRA Id: Not reported  
Alt Fac Sign Date: Not reported  
Mgmt Method Type Code: Not reported  
EPA ID: NYD049178296  
Facility Name: RADIAC RESEARCH CORP  
Facility Address: 33 S 1ST ST  
Facility City: BROOKLYN  
Facility Address 2: Not reported  
Country: USA  
County: KI  
Mailing Name: RADIAC RESEARCH CORP  
Mailing Contact: JOHN V TEKIN JR  
Mailing Address: 261 KENT AVE

Map ID  
Direction  
Distance  
Distance (ft.)  
Elevation    Site

MAP FINDINGS

Database(s)  
EDR ID Number  
EPA ID Number

**RADIAC RESEARCH CORP (Continued)**

**1000245435**

Mailing Address 2: Not reported  
Mailing City: BROOKLYN  
Mailing State: NY  
Mailing Zip: Not reported  
Mailing Zip4: 4188  
Mailing Country: USA  
Mailing Phone: 718-963-2233

Document ID: NYA6368166  
Manifest Status: Completed copy  
Trans1 State ID: NY4752TZ  
Trans2 State ID: Not reported  
Generator Ship Date: 870511  
Trans1 Recv Date: 870511  
Trans2 Recv Date: Not reported  
TSD Site Recv Date: 870515  
Part A Recv Date: 870519  
Part B Recv Date: 870522  
Generator EPA ID: NYD049178296  
Trans1 EPA ID: NYD046765574  
Trans2 EPA ID: Not reported  
TSDF ID: OHD083377010  
Waste Code: D001 - NON-LISTED IGNITABLE WASTES  
Quantity: 00400  
Units: P - Pounds  
Number of Containers: 001  
Container Type: DM - Metal drums, barrels  
Handling Method: T Chemical, physical, or biological treatment.  
Specific Gravity: 100  
Waste Code: Not reported  
Quantity: 00400  
Units: P - Pounds  
Number of Containers: 001  
Container Type: DF - Fiberboard or plastic drums (glass)  
Handling Method: T Chemical, physical, or biological treatment.  
Specific Gravity: 100  
Waste Code: Not reported  
Quantity: 01200  
Units: P - Pounds  
Number of Containers: 003  
Container Type: DF - Fiberboard or plastic drums (glass)  
Handling Method: T Chemical, physical, or biological treatment.  
Specific Gravity: 100  
Waste Code: Not reported  
Quantity: 00500  
Units: P - Pounds  
Number of Containers: 002  
Container Type: DM - Metal drums, barrels  
Handling Method: T Chemical, physical, or biological treatment.  
Specific Gravity: 100  
Waste Code: Not reported  
Quantity: 00400  
Units: P - Pounds  
Number of Containers: 001  
Container Type: DM - Metal drums, barrels  
Handling Method: T Chemical, physical, or biological treatment.  
Specific Gravity: 100

Map ID  
Direction  
Distance  
Distance (ft.)  
Elevation    Site

MAP FINDINGS

Database(s)  
EDR ID Number  
EPA ID Number

**RADIAC RESEARCH CORP (Continued)**

**1000245435**

Waste Code: D002 - NON-LISTED CORROSIVE WASTES  
Quantity: 04400  
Units: P - Pounds  
Number of Containers: 011  
Container Type: DM - Metal drums, barrels  
Handling Method: T Chemical, physical, or biological treatment.  
Specific Gravity: 100  
Year: 87  
Manifest Tracking Num: Not reported  
Import Ind: Not reported  
Export Ind: Not reported  
Discr Quantity Ind: Not reported  
Discr Type Ind: Not reported  
Discr Residue Ind: Not reported  
Discr Partial Reject Ind: Not reported  
Discr Full Reject Ind: Not reported  
Manifest Ref Num: Not reported  
Alt Fac RCRA Id: Not reported  
Alt Fac Sign Date: Not reported  
Mgmt Method Type Code: Not reported  
EPA ID: NYD049178296  
Facility Name: RADIAC RESEARCH CORP  
Facility Address: 33 S 1ST ST  
Facility City: BROOKLYN  
Facility Address 2: Not reported  
Country: USA  
County: KI  
Mailing Name: RADIAC RESEARCH CORP  
Mailing Contact: JOHN V TEKIN JR  
Mailing Address: 261 KENT AVE  
Mailing Address 2: Not reported  
Mailing City: BROOKLYN  
Mailing State: NY  
Mailing Zip: Not reported  
Mailing Zip4: 4188  
Mailing Country: USA  
Mailing Phone: 718-963-2233  
  
Document ID: NYA6368166  
Manifest Status: Completed copy  
Trans1 State ID: NY4752TZ  
Trans2 State ID: Not reported  
Generator Ship Date: 870511  
Trans1 Recv Date: 870511  
Trans2 Recv Date: Not reported  
TSD Site Recv Date: 870515  
Part A Recv Date: 870519  
Part B Recv Date: 870522  
Generator EPA ID: NYD049178296  
Trans1 EPA ID: NYD046765574  
Trans2 EPA ID: Not reported  
TSDF ID: OHD083377010  
Waste Code: D002 - NON-LISTED CORROSIVE WASTES  
Quantity: 00800  
Units: P - Pounds  
Number of Containers: 002  
Container Type: DF - Fiberboard or plastic drums (glass)



Map ID  
Direction  
Distance  
Distance (ft.)  
Elevation    Site

MAP FINDINGS

Database(s)  
EDR ID Number  
EPA ID Number

**RADIAC RESEARCH CORP (Continued)**

**1000245435**

Handling Method: T Chemical, physical, or biological treatment.  
Specific Gravity: 100  
Waste Code: Not reported  
Quantity: 00800  
Units: P - Pounds  
Number of Containers: 002  
Container Type: DF - Fiberboard or plastic drums (glass)  
Handling Method: T Chemical, physical, or biological treatment.  
Specific Gravity: 100  
Waste Code: Not reported  
Quantity: 00800  
Units: P - Pounds  
Number of Containers: 002  
Container Type: DF - Fiberboard or plastic drums (glass)  
Handling Method: T Chemical, physical, or biological treatment.  
Specific Gravity: 100  
Year: 87  
Manifest Tracking Num: Not reported  
Import Ind: Not reported  
Export Ind: Not reported  
Discr Quantity Ind: Not reported  
Discr Type Ind: Not reported  
Discr Residue Ind: Not reported  
Discr Partial Reject Ind: Not reported  
Discr Full Reject Ind: Not reported  
Manifest Ref Num: Not reported  
Alt Fac RCRA Id: Not reported  
Alt Fac Sign Date: Not reported  
Mgmt Method Type Code: Not reported  
EPA ID: NYD049178296  
Facility Name: RADIAC RESEARCH CORP  
Facility Address: 33 S 1ST ST  
Facility City: BROOKLYN  
Facility Address 2: Not reported  
Country: USA  
County: KI  
Mailing Name: RADIAC RESEARCH CORP  
Mailing Contact: JOHN V TEKIN JR  
Mailing Address: 261 KENT AVE  
Mailing Address 2: Not reported  
Mailing City: BROOKLYN  
Mailing State: NY  
Mailing Zip: Not reported  
Mailing Zip4: 4188  
Mailing Country: USA  
Mailing Phone: 718-963-2233

[Click this hyperlink](#) while viewing on your computer to access  
2616 additional NY\_MANIFEST: record(s) in the EDR Site Report.

HIST FTTS INSP:  
Inspection Number: 2004102123577 1  
Region: 02  
Inspection Date: Not reported  
Inspector: L. PAPPALARDO, CN  
Violation occurred: No  
Investigation Type: Section 6 PCB Federal Conducted

Map ID  
Direction  
Distance  
Distance (ft.)  
Elevation

MAP FINDINGS

**RADIAC RESEARCH CORP (Continued)**

EDR ID Number  
EPA ID Number

Database(s)

**1000245435**

Investigation Reason: For Cause, Disposal  
Legislation Code: TSCA  
Facility Function: Disposer

**CT MANIFEST:**

Manifest No: Not reported  
Waste Occurrence: Not reported  
UNNA: Not reported  
Hazard Class: Not reported  
US Dot Description: Not reported  
No of Containers: Not reported  
Container Type: Not reported  
Quantity: Not reported  
Weight/Volume: Not reported  
Additional Description: Not reported  
Handling Code: Not reported  
Date Record Was Last Modified: Not reported  
DEO Who Last Modified Record: Not reported  
Manifest No: Not reported  
Waste Occurrence: Not reported  
EPA Waste Code: Not reported  
Recycled Waste?: Not reported  
Date Record Was Last Modified: Not reported  
DEO Who Last Modified Record: Not reported  
Year: 1999  
Manifest ID: CTF0292970  
TSDF EPA ID: CT5000001495  
TSDF Name: NORTHEAST LAMP RECYCLING INC  
TSDF Address: 250 MAIN ST  
TSDF City,St,Zip: EAST WINDSOR, CT 06088  
TSDF Country: USA  
TSDF Telephone: Not reported  
Transport Date: 12/28/99  
Transporter EPA ID: NYD049178296  
Transporter Name: RADIAC RESEARCH CORP  
Transporter Country: USA  
Transporter Phone: Not reported  
Trans 2 Date: / /  
Trans 2 EPA ID: Not reported  
Trans 2 Name: Not reported  
Trans 2 Address: Not reported  
Trans 2 City,St,Zip: CT  
Trans 2 Country: USA  
Trans 2 Phone: Not reported  
Generator EPA ID: NYD049178296  
Generator Phone: 7189632233  
Generator Address: Not reported  
Generator City,State,Zip: Not reported  
Generator Country: Not reported  
Special Handling: Not reported  
Discrepancies: No  
Date Shipped: 12/28/99  
Date Received: 12/29/99  
Last modified date: 04/26/04  
Last modified by: IG  
Comments: Not reported

Map ID  
Direction  
Distance  
Distance (ft.)  
Elevation

MAP FINDINGS

**RADIAC RESEARCH CORP (Continued)**

EDR ID Number  
EPA ID Number

Database(s)

**1000245435**

Year: 1995  
Manifest ID: CTF0203924  
TSDF EPA ID: CTD000604488  
TSDF Name: CLEAN HARBORS OF CONNECTICUT, INC.  
TSDF Address: 51 BRODERICK RD  
TSDF City,St,Zip: BRISTOL, CT 06010  
TSDF Country: USA  
TSDF Telephone: Not reported  
Transport Date: 02/09/95  
Transporter EPA ID: MAD039322250  
Transporter Name: CLEAN HARBORS ENVIRONMENTAL SERVICES, INC.  
Transporter Country: USA  
Transporter Phone: Not reported  
Trans 2 Date: / /  
Trans 2 EPA ID: Not reported  
Trans 2 Name: Not reported  
Trans 2 Address: Not reported  
Trans 2 City,St,Zip: CT  
Trans 2 Country: USA  
Trans 2 Phone: Not reported  
Generator EPA ID: NYD049178296  
Generator Phone: 7189632233  
Generator Address: Not reported  
Generator City,State,Zip: Not reported  
Generator Country: Not reported  
Special Handling: Not reported  
Discrepancies: No  
Date Shipped: 02/09/95  
Date Received: 02/13/95  
Last modified date: 04/26/04  
Last modified by: IG  
Comments: Not reported  
Year: 1989  
Manifest ID: CTC0192702  
TSDF EPA ID: CTD072138969  
TSDF Name: ENVIRONMENTAL WASTE RESOURCES, INC.  
TSDF Address: 130 FREIGHT STREET  
TSDF City,St,Zip: WATERBURY, CT 06702  
TSDF Country: USA  
TSDF Telephone: Not reported  
Transport Date: 06/06/89  
Transporter EPA ID: NYD981185903  
Transporter Name: MARINE POLLUTION CONTROL  
Transporter Country: USA  
Transporter Phone: Not reported  
Trans 2 Date: / /  
Trans 2 EPA ID: Not reported  
Trans 2 Name: Not reported  
Trans 2 Address: Not reported  
Trans 2 City,St,Zip: CT  
Trans 2 Country: USA  
Trans 2 Phone: Not reported  
Generator EPA ID: NYD049178296  
Generator Phone: 7189632233  
Generator Address: Not reported  
Generator City,State,Zip: Not reported  
Generator Country: Not reported

Map ID  
Direction  
Distance  
Distance (ft.)  
Elevation

MAP FINDINGS

**RADIAC RESEARCH CORP (Continued)**

EDR ID Number  
EPA ID Number

Database(s)

**1000245435**

Special Handling: Yes  
Discrepancies: No  
Date Shipped: 06/06/89  
Date Received: 06/06/89  
Last modified date: 04/27/04  
Last modified by: IG  
Comments: Not reported

Manifest No: Not reported  
Waste Occurrence: Not reported  
UNNA: Not reported  
Hazard Class: Not reported  
US Dot Description: Not reported  
No of Containers: Not reported  
Container Type: Not reported  
Quantity: Not reported  
Weight/Volume: Not reported  
Additional Description: Not reported  
Handling Code: Not reported  
Date Record Was Last Modified: Not reported  
DEO Who Last Modified Record: Not reported  
Manifest No: Not reported  
Waste Occurrence: Not reported  
EPA Waste Code: Not reported  
Recycled Waste?: Not reported  
Date Record Was Last Modified: Not reported  
DEO Who Last Modified Record: Not reported  
Year: 1999

Manifest ID: CTF0292970  
TSDF EPA ID: CT5000001495  
TSDF Name: NORTHEAST LAMP RECYCLING INC  
TSDF Address: 250 MAIN ST  
TSDF City,St,Zip: EAST WINDSOR, CT 06088  
TSDF Country: USA  
TSDF Telephone: Not reported  
Transport Date: 12/28/99  
Transporter EPA ID: NYD049178296  
Transporter Name: RADIAC RESEARCH CORP  
Transporter Country: USA  
Transporter Phone: Not reported  
Trans 2 Date: / /  
Trans 2 EPA ID: Not reported  
Trans 2 Name: Not reported  
Trans 2 Address: Not reported  
Trans 2 City,St,Zip: CT  
Trans 2 Country: USA  
Trans 2 Phone: Not reported  
Generator EPA ID: NYD049178296  
Generator Phone: 7189632233  
Generator Address: Not reported  
Generator City,State,Zip: Not reported  
Generator Country: Not reported  
Special Handling: Not reported  
Discrepancies: No  
Date Shipped: 12/28/99  
Date Received: 12/29/99  
Last modified date: 04/26/04

Map ID  
Direction  
Distance  
Distance (ft.)  
Elevation

MAP FINDINGS

**RADIAC RESEARCH CORP (Continued)**

EDR ID Number  
EPA ID Number

Database(s)

**1000245435**

Last modified by: IG  
Comments: Not reported  
Year: 1995  
Manifest ID: CTF0203924  
TSDF EPA ID: CTD000604488  
TSDF Name: CLEAN HARBORS OF CONNECTICUT, INC.  
TSDF Address: 51 BRODERICK RD  
TSDF City,St,Zip: BRISTOL, CT 06010  
TSDF Country: USA  
TSDF Telephone: Not reported  
Transport Date: 02/09/95  
Transporter EPA ID: MAD039322250  
Transporter Name: CLEAN HARBORS ENVIRONMENTAL SERVICES, INC.  
Transporter Country: USA  
Transporter Phone: Not reported  
Trans 2 Date: / /  
Trans 2 EPA ID: Not reported  
Trans 2 Name: Not reported  
Trans 2 Address: Not reported  
Trans 2 City,St,Zip: CT  
Trans 2 Country: USA  
Trans 2 Phone: Not reported  
Generator EPA ID: NYD049178296  
Generator Phone: 7189632233  
Generator Address: Not reported  
Generator City,State,Zip: Not reported  
Generator Country: Not reported  
Special Handling: Not reported  
Discrepancies: No  
Date Shipped: 02/09/95  
Date Received: 02/13/95  
Last modified date: 04/26/04  
Last modified by: IG  
Comments: Not reported  
Year: 1989  
Manifest ID: CTC0192702  
TSDF EPA ID: CTD072138969  
TSDF Name: ENVIRONMENTAL WASTE RESOURCES, INC.  
TSDF Address: 130 FREIGHT STREET  
TSDF City,St,Zip: WATERBURY, CT 06702  
TSDF Country: USA  
TSDF Telephone: Not reported  
Transport Date: 06/06/89  
Transporter EPA ID: NYD981185903  
Transporter Name: MARINE POLLUTION CONTROL  
Transporter Country: USA  
Transporter Phone: Not reported  
Trans 2 Date: / /  
Trans 2 EPA ID: Not reported  
Trans 2 Name: Not reported  
Trans 2 Address: Not reported  
Trans 2 City,St,Zip: CT  
Trans 2 Country: USA  
Trans 2 Phone: Not reported  
Generator EPA ID: NYD049178296  
Generator Phone: 7189632233  
Generator Address: Not reported

Map ID  
Direction  
Distance  
Distance (ft.)  
Elevation    Site

MAP FINDINGS

Database(s)  
EDR ID Number  
EPA ID Number

**RADIAC RESEARCH CORP (Continued)**

**1000245435**

Generator City,State,Zip: Not reported  
Generator Country: Not reported  
Special Handling: Yes  
Discrepancies: No  
Date Shipped: 06/06/89  
Date Received: 06/06/89  
Last modified date: 04/27/04  
Last modified by: IG  
Comments: Not reported

Manifest No: Not reported  
Waste Occurrence: Not reported  
UNNA: Not reported  
Hazard Class: Not reported  
US Dot Description: Not reported  
No of Containers: Not reported  
Container Type: Not reported  
Quantity: Not reported  
Weight/Volume: Not reported  
Additional Description: Not reported  
Handling Code: Not reported  
Date Record Was Last Modified: Not reported  
DEO Who Last Modified Record: Not reported  
Manifest No: Not reported  
Waste Occurrence: Not reported  
EPA Waste Code: Not reported  
Recycled Waste?: Not reported  
Date Record Was Last Modified: Not reported  
DEO Who Last Modified Record: Not reported

Year: 1999  
Manifest ID: CTF0292970  
TSDF EPA ID: CT5000001495  
TSDF Name: NORTHEAST LAMP RECYCLING INC  
TSDF Address: 250 MAIN ST  
TSDF City,St,Zip: EAST WINDSOR, CT 06088  
TSDF Country: USA  
TSDF Telephone: Not reported  
Transport Date: 12/28/99  
Transporter EPA ID: NYD049178296  
Transporter Name: RADIAC RESEARCH CORP  
Transporter Country: USA  
Transporter Phone: Not reported  
Trans 2 Date: / /  
Trans 2 EPA ID: Not reported  
Trans 2 Name: Not reported  
Trans 2 Address: Not reported  
Trans 2 City,St,Zip: CT  
Trans 2 Country: USA  
Trans 2 Phone: Not reported  
Generator EPA ID: NYD049178296  
Generator Phone: 7189632233  
Generator Address: Not reported  
Generator City,State,Zip: Not reported  
Generator Country: Not reported  
Special Handling: Not reported  
Discrepancies: No  
Date Shipped: 12/28/99

Map ID  
Direction  
Distance  
Distance (ft.)  
Elevation

MAP FINDINGS

**RADIAC RESEARCH CORP (Continued)**

EDR ID Number  
EPA ID Number

Database(s)

**1000245435**

Date Received: 12/29/99  
Last modified date: 04/26/04  
Last modified by: IG  
Comments: Not reported  
Year: 1995  
Manifest ID: CTF0203924  
TSDf EPA ID: CTD000604488  
TSDf Name: CLEAN HARBORS OF CONNECTICUT, INC.  
TSDf Address: 51 BRODERICK RD  
TSDf City,St,Zip: BRISTOL, CT 06010  
TSDf Country: USA  
TSDf Telephone: Not reported  
Transport Date: 02/09/95  
Transporter EPA ID: MAD039322250  
Transporter Name: CLEAN HARBORS ENVIRONMENTAL SERVICES, INC.  
Transporter Country: USA  
Transporter Phone: Not reported  
Trans 2 Date: / /  
Trans 2 EPA ID: Not reported  
Trans 2 Name: Not reported  
Trans 2 Address: Not reported  
Trans 2 City,St,Zip: CT  
Trans 2 Country: USA  
Trans 2 Phone: Not reported  
Generator EPA ID: NYD049178296  
Generator Phone: 7189632233  
Generator Address: Not reported  
Generator City,State,Zip: Not reported  
Generator Country: Not reported  
Special Handling: Not reported  
Discrepancies: No  
Date Shipped: 02/09/95  
Date Received: 02/13/95  
Last modified date: 04/26/04  
Last modified by: IG  
Comments: Not reported  
Year: 1989  
Manifest ID: CTC0192702  
TSDf EPA ID: CTD072138969  
TSDf Name: ENVIRONMENTAL WASTE RESOURCES, INC.  
TSDf Address: 130 FREIGHT STREET  
TSDf City,St,Zip: WATERBURY, CT 06702  
TSDf Country: USA  
TSDf Telephone: Not reported  
Transport Date: 06/06/89  
Transporter EPA ID: NYD981185903  
Transporter Name: MARINE POLLUTION CONTROL  
Transporter Country: USA  
Transporter Phone: Not reported  
Trans 2 Date: / /  
Trans 2 EPA ID: Not reported  
Trans 2 Name: Not reported  
Trans 2 Address: Not reported  
Trans 2 City,St,Zip: CT  
Trans 2 Country: USA  
Trans 2 Phone: Not reported  
Generator EPA ID: NYD049178296

Map ID  
Direction  
Distance  
Distance (ft.)  
Elevation    Site

MAP FINDINGS

Database(s)    EDR ID Number  
EPA ID Number

**RADIAC RESEARCH CORP (Continued)**

**1000245435**

Generator Phone: 7189632233  
Generator Address: Not reported  
Generator City,State,Zip: Not reported  
Generator Country: Not reported  
Special Handling: Yes  
Discrepancies: No  
Date Shipped: 06/06/89  
Date Received: 06/06/89  
Last modified date: 04/27/04  
Last modified by: IG  
Comments: Not reported

Manifest No: Not reported  
Waste Occurrence: Not reported  
UNNA: Not reported  
Hazard Class: Not reported  
US Dot Description: Not reported  
No of Containers: Not reported  
Container Type: Not reported  
Quantity: Not reported  
Weight/Volume: Not reported  
Additional Description: Not reported  
Handling Code: Not reported  
Date Record Was Last Modified: Not reported  
DEO Who Last Modified Record: Not reported  
Manifest No: Not reported  
Waste Occurrence: Not reported  
EPA Waste Code: Not reported  
Recycled Waste?: Not reported  
Date Record Was Last Modified: Not reported  
DEO Who Last Modified Record: Not reported  
Year: 1999

Manifest ID: CTF0292970  
TSDF EPA ID: CT5000001495  
TSDF Name: NORTHEAST LAMP RECYCLING INC  
TSDF Address: 250 MAIN ST  
TSDF City,St,Zip: EAST WINDSOR, CT 06088  
TSDF Country: USA  
TSDF Telephone: Not reported  
Transport Date: 12/28/99  
Transporter EPA ID: NYD049178296  
Transporter Name: RADIAC RESEARCH CORP  
Transporter Country: USA  
Transporter Phone: Not reported  
Trans 2 Date: / /  
Trans 2 EPA ID: Not reported  
Trans 2 Name: Not reported  
Trans 2 Address: Not reported  
Trans 2 City,St,Zip: CT  
Trans 2 Country: USA  
Trans 2 Phone: Not reported  
Generator EPA ID: NYD049178296  
Generator Phone: 7189632233  
Generator Address: Not reported  
Generator City,State,Zip: Not reported  
Generator Country: Not reported  
Special Handling: Not reported



Map ID  
Direction  
Distance  
Distance (ft.)  
Elevation    Site

MAP FINDINGS

Database(s)  
EDR ID Number  
EPA ID Number

**RADIAC RESEARCH CORP (Continued)**

**1000245435**

Discrepancies: No  
Date Shipped: 12/28/99  
Date Received: 12/29/99  
Last modified date: 04/26/04  
Last modified by: IG  
Comments: Not reported  
Year: 1995  
Manifest ID: CTF0203924  
TSDF EPA ID: CTD000604488  
TSDF Name: CLEAN HARBORS OF CONNECTICUT, INC.  
TSDF Address: 51 BRODERICK RD  
TSDF City,St,Zip: BRISTOL, CT 06010  
TSDF Country: USA  
TSDF Telephone: Not reported  
Transport Date: 02/09/95  
Transporter EPA ID: MAD039322250  
Transporter Name: CLEAN HARBORS ENVIRONMENTAL SERVICES, INC.  
Transporter Country: USA  
Transporter Phone: Not reported  
Trans 2 Date: / /  
Trans 2 EPA ID: Not reported  
Trans 2 Name: Not reported  
Trans 2 Address: Not reported  
Trans 2 City,St,Zip: CT  
Trans 2 Country: USA  
Trans 2 Phone: Not reported  
Generator EPA ID: NYD049178296  
Generator Phone: 7189632233  
Generator Address: Not reported  
Generator City,State,Zip: Not reported  
Generator Country: Not reported  
Special Handling: Not reported  
Discrepancies: No  
Date Shipped: 02/09/95  
Date Received: 02/13/95  
Last modified date: 04/26/04  
Last modified by: IG  
Comments: Not reported  
Year: 1989  
Manifest ID: CTC0192702  
TSDF EPA ID: CTD072138969  
TSDF Name: ENVIRONMENTAL WASTE RESOURCES, INC.  
TSDF Address: 130 FREIGHT STREET  
TSDF City,St,Zip: WATERBURY, CT 06702  
TSDF Country: USA  
TSDF Telephone: Not reported  
Transport Date: 06/06/89  
Transporter EPA ID: NYD981185903  
Transporter Name: MARINE POLLUTION CONTROL  
Transporter Country: USA  
Transporter Phone: Not reported  
Trans 2 Date: / /  
Trans 2 EPA ID: Not reported  
Trans 2 Name: Not reported  
Trans 2 Address: Not reported  
Trans 2 City,St,Zip: CT  
Trans 2 Country: USA

Map ID  
 Direction  
 Distance  
 Distance (ft.)  
 Elevation    Site

MAP FINDINGS

Database(s)  
 EDR ID Number  
 EPA ID Number

**RADIAC RESEARCH CORP (Continued)**

**1000245435**

Trans 2 Phone: Not reported  
 Generator EPA ID: NYD049178296  
 Generator Phone: 7189632233  
 Generator Address: Not reported  
 Generator City,State,Zip: Not reported  
 Generator Country: Not reported  
 Special Handling: Yes  
 Discrepancies: No  
 Date Shipped: 06/06/89  
 Date Received: 06/06/89  
 Last modified date: 04/27/04  
 Last modified by: IG  
 Comments: Not reported

Manifest No: Not reported  
 Waste Occurrence: Not reported  
 UNNA: Not reported  
 Hazard Class: Not reported  
 US Dot Description: Not reported  
 No of Containers: Not reported  
 Container Type: Not reported  
 Quantity: Not reported  
 Weight/Volume: Not reported  
 Additional Description: Not reported  
 Handling Code: Not reported  
 Date Record Was Last Modified: Not reported  
 DEO Who Last Modified Record: Not reported  
 Manifest No: Not reported  
 Waste Occurrence: Not reported  
 EPA Waste Code: Not reported  
 Recycled Waste?: Not reported  
 Date Record Was Last Modified: Not reported  
 DEO Who Last Modified Record: Not reported

Year: 1999  
 Manifest ID: CTF0292970  
 TSDF EPA ID: CT5000001495  
 TSDF Name: NORTHEAST LAMP RECYCLING INC  
 TSDF Address: 250 MAIN ST  
 TSDF City,St,Zip: EAST WINDSOR, CT 06088  
 TSDF Country: USA  
 TSDF Telephone: Not reported  
 Transport Date: 12/28/99  
 Transporter EPA ID: NYD049178296  
 Transporter Name: RADIAC RESEARCH CORP  
 Transporter Country: USA  
 Transporter Phone: Not reported  
 Trans 2 Date: / /  
 Trans 2 EPA ID: Not reported  
 Trans 2 Name: Not reported  
 Trans 2 Address: Not reported  
 Trans 2 City,St,Zip: CT  
 Trans 2 Country: USA  
 Trans 2 Phone: Not reported  
 Generator EPA ID: NYD049178296  
 Generator Phone: 7189632233  
 Generator Address: Not reported  
 Generator City,State,Zip: Not reported

Map ID  
Direction  
Distance  
Distance (ft.)  
Elevation

MAP FINDINGS

**RADIAC RESEARCH CORP (Continued)**

EDR ID Number  
EPA ID Number

Database(s)

**1000245435**

Generator Country: Not reported  
Special Handling: Not reported  
Discrepancies: No  
Date Shipped: 12/28/99  
Date Received: 12/29/99  
Last modified date: 04/26/04  
Last modified by: IG  
Comments: Not reported  
Year: 1995  
Manifest ID: CTF0203924  
TSDF EPA ID: CTD000604488  
TSDF Name: CLEAN HARBORS OF CONNECTICUT, INC.  
TSDF Address: 51 BRODERICK RD  
TSDF City,St,Zip: BRISTOL, CT 06010  
TSDF Country: USA  
TSDF Telephone: Not reported  
Transport Date: 02/09/95  
Transporter EPA ID: MAD039322250  
Transporter Name: CLEAN HARBORS ENVIRONMENTAL SERVICES, INC.  
Transporter Country: USA  
Transporter Phone: Not reported  
Trans 2 Date: / /  
Trans 2 EPA ID: Not reported  
Trans 2 Name: Not reported  
Trans 2 Address: Not reported  
Trans 2 City,St,Zip: CT  
Trans 2 Country: USA  
Trans 2 Phone: Not reported  
Generator EPA ID: NYD049178296  
Generator Phone: 7189632233  
Generator Address: Not reported  
Generator City,State,Zip: Not reported  
Generator Country: Not reported  
Special Handling: Not reported  
Discrepancies: No  
Date Shipped: 02/09/95  
Date Received: 02/13/95  
Last modified date: 04/26/04  
Last modified by: IG  
Comments: Not reported  
Year: 1989  
Manifest ID: CTC0192702  
TSDF EPA ID: CTD072138969  
TSDF Name: ENVIRONMENTAL WASTE RESOURCES, INC.  
TSDF Address: 130 FREIGHT STREET  
TSDF City,St,Zip: WATERBURY, CT 06702  
TSDF Country: USA  
TSDF Telephone: Not reported  
Transport Date: 06/06/89  
Transporter EPA ID: NYD981185903  
Transporter Name: MARINE POLLUTION CONTROL  
Transporter Country: USA  
Transporter Phone: Not reported  
Trans 2 Date: / /  
Trans 2 EPA ID: Not reported  
Trans 2 Name: Not reported  
Trans 2 Address: Not reported

Map ID  
Direction  
Distance  
Distance (ft.)  
Elevation    Site

MAP FINDINGS

Database(s)    EDR ID Number  
EPA ID Number

**RADIAC RESEARCH CORP (Continued)**

**1000245435**

Trans 2 City,St,Zip:       CT  
Trans 2 Country:           USA  
Trans 2 Phone:            Not reported  
Generator EPA ID:        NYD049178296  
Generator Phone:         7189632233  
Generator Address:       Not reported  
Generator City,State,Zip: Not reported  
Generator Country:       Not reported  
Special Handling:         Yes  
Discrepancies:           No  
Date Shipped:            06/06/89  
Date Received:            06/06/89  
Last modified date:       04/27/04  
Last modified by:         IG  
Comments:                Not reported

Manifest No:               Not reported  
Waste Occurrence:       Not reported  
UNNA:                     Not reported  
Hazard Class:            Not reported  
US Dot Description:      Not reported  
No of Containers:        Not reported  
Container Type:           Not reported  
Quantity:                 Not reported  
Weight/Volume:          Not reported  
Additional Description:   Not reported  
Handling Code:           Not reported  
Date Record Was Last Modified: Not reported  
DEO Who Last Modified Record: Not reported  
Manifest No:               Not reported  
Waste Occurrence:       Not reported  
EPA Waste Code:          Not reported  
Recycled Waste?:         Not reported  
Date Record Was Last Modified: Not reported  
DEO Who Last Modified Record: Not reported  
Year:                      1999

Manifest ID:               CTF0292970  
TSDF EPA ID:              CT5000001495  
TSDF Name:                NORTHEAST LAMP RECYCLING INC  
TSDF Address:             250 MAIN ST  
TSDF City,St,Zip:         EAST WINDSOR, CT 06088  
TSDF Country:            USA  
TSDF Telephone:          Not reported  
Transport Date:            12/28/99  
Transporter EPA ID:       NYD049178296  
Transporter Name:         RADIAC RESEARCH CORP  
Transporter Country:      USA  
Transporter Phone:        Not reported  
Trans 2 Date:              / /  
Trans 2 EPA ID:            Not reported  
Trans 2 Name:              Not reported  
Trans 2 Address:          Not reported  
Trans 2 City,St,Zip:       CT  
Trans 2 Country:           USA  
Trans 2 Phone:            Not reported  
Generator EPA ID:        NYD049178296  
Generator Phone:         7189632233

Map ID  
Direction  
Distance  
Distance (ft.)  
Elevation

MAP FINDINGS

**RADIAC RESEARCH CORP (Continued)**

EDR ID Number  
EPA ID Number

Database(s)

**1000245435**

Generator Address: Not reported  
Generator City,State,Zip: Not reported  
Generator Country: Not reported  
Special Handling: Not reported  
Discrepancies: No  
Date Shipped: 12/28/99  
Date Received: 12/29/99  
Last modified date: 04/26/04  
Last modified by: IG  
Comments: Not reported  
Year: 1995  
Manifest ID: CTF0203924  
TSDf EPA ID: CTD000604488  
TSDf Name: CLEAN HARBORS OF CONNECTICUT, INC.  
TSDf Address: 51 BRODERICK RD  
TSDf City,St,Zip: BRISTOL, CT 06010  
TSDf Country: USA  
TSDf Telephone: Not reported  
Transport Date: 02/09/95  
Transporter EPA ID: MAD039322250  
Transporter Name: CLEAN HARBORS ENVIRONMENTAL SERVICES, INC.  
Transporter Country: USA  
Transporter Phone: Not reported  
Trans 2 Date: / /  
Trans 2 EPA ID: Not reported  
Trans 2 Name: Not reported  
Trans 2 Address: Not reported  
Trans 2 City,St,Zip: CT  
Trans 2 Country: USA  
Trans 2 Phone: Not reported  
Generator EPA ID: NYD049178296  
Generator Phone: 7189632233  
Generator Address: Not reported  
Generator City,State,Zip: Not reported  
Generator Country: Not reported  
Special Handling: Not reported  
Discrepancies: No  
Date Shipped: 02/09/95  
Date Received: 02/13/95  
Last modified date: 04/26/04  
Last modified by: IG  
Comments: Not reported  
Year: 1989  
Manifest ID: CTC0192702  
TSDf EPA ID: CTD072138969  
TSDf Name: ENVIRONMENTAL WASTE RESOURCES, INC.  
TSDf Address: 130 FREIGHT STREET  
TSDf City,St,Zip: WATERBURY, CT 06702  
TSDf Country: USA  
TSDf Telephone: Not reported  
Transport Date: 06/06/89  
Transporter EPA ID: NYD981185903  
Transporter Name: MARINE POLLUTION CONTROL  
Transporter Country: USA  
Transporter Phone: Not reported  
Trans 2 Date: / /  
Trans 2 EPA ID: Not reported

Map ID  
Direction  
Distance  
Distance (ft.)  
Elevation    Site

MAP FINDINGS

Database(s)  
EDR ID Number  
EPA ID Number

**RADIAC RESEARCH CORP (Continued)**

**1000245435**

Trans 2 Name: Not reported  
Trans 2 Address: Not reported  
Trans 2 City,St,Zip: CT  
Trans 2 Country: USA  
Trans 2 Phone: Not reported  
Generator EPA ID: NYD049178296  
Generator Phone: 7189632233  
Generator Address: Not reported  
Generator City,State,Zip: Not reported  
Generator Country: Not reported  
Special Handling: Yes  
Discrepancies: No  
Date Shipped: 06/06/89  
Date Received: 06/06/89  
Last modified date: 04/27/04  
Last modified by: IG  
Comments: Not reported

Manifest No: Not reported  
Waste Occurrence: Not reported  
UNNA: Not reported  
Hazard Class: Not reported  
US Dot Description: Not reported  
No of Containers: Not reported  
Container Type: Not reported  
Quantity: Not reported  
Weight/Volume: Not reported  
Additional Description: Not reported  
Handling Code: Not reported  
Date Record Was Last Modified: Not reported  
DEO Who Last Modified Record: Not reported  
Manifest No: Not reported  
Waste Occurrence: Not reported  
EPA Waste Code: Not reported  
Recycled Waste?: Not reported  
Date Record Was Last Modified: Not reported  
DEO Who Last Modified Record: Not reported  
Year: 1999

Manifest ID: CTF0292970  
TSDF EPA ID: CT5000001495  
TSDF Name: NORTHEAST LAMP RECYCLING INC  
TSDF Address: 250 MAIN ST  
TSDF City,St,Zip: EAST WINDSOR, CT 06088  
TSDF Country: USA  
TSDF Telephone: Not reported  
Transport Date: 12/28/99  
Transporter EPA ID: NYD049178296  
Transporter Name: RADIAC RESEARCH CORP  
Transporter Country: USA  
Transporter Phone: Not reported  
Trans 2 Date: / /  
Trans 2 EPA ID: Not reported  
Trans 2 Name: Not reported  
Trans 2 Address: Not reported  
Trans 2 City,St,Zip: CT  
Trans 2 Country: USA  
Trans 2 Phone: Not reported

Map ID  
Direction  
Distance  
Distance (ft.)  
Elevation

MAP FINDINGS

**RADIAC RESEARCH CORP (Continued)**

EDR ID Number  
EPA ID Number

Database(s)

**1000245435**

Generator EPA ID: NYD049178296  
Generator Phone: 7189632233  
Generator Address: Not reported  
Generator City,State,Zip: Not reported  
Generator Country: Not reported  
Special Handling: Not reported  
Discrepancies: No  
Date Shipped: 12/28/99  
Date Received: 12/29/99  
Last modified date: 04/26/04  
Last modified by: IG  
Comments: Not reported  
Year: 1995  
Manifest ID: CTF0203924  
TSDf EPA ID: CTD000604488  
TSDf Name: CLEAN HARBORS OF CONNECTICUT, INC.  
TSDf Address: 51 BRODERICK RD  
TSDf City,St,Zip: BRISTOL, CT 06010  
TSDf Country: USA  
TSDf Telephone: Not reported  
Transport Date: 02/09/95  
Transporter EPA ID: MAD039322250  
Transporter Name: CLEAN HARBORS ENVIRONMENTAL SERVICES, INC.  
Transporter Country: USA  
Transporter Phone: Not reported  
Trans 2 Date: / /  
Trans 2 EPA ID: Not reported  
Trans 2 Name: Not reported  
Trans 2 Address: Not reported  
Trans 2 City,St,Zip: CT  
Trans 2 Country: USA  
Trans 2 Phone: Not reported  
Generator EPA ID: NYD049178296  
Generator Phone: 7189632233  
Generator Address: Not reported  
Generator City,State,Zip: Not reported  
Generator Country: Not reported  
Special Handling: Not reported  
Discrepancies: No  
Date Shipped: 02/09/95  
Date Received: 02/13/95  
Last modified date: 04/26/04  
Last modified by: IG  
Comments: Not reported  
Year: 1989  
Manifest ID: CTC0192702  
TSDf EPA ID: CTD072138969  
TSDf Name: ENVIRONMENTAL WASTE RESOURCES, INC.  
TSDf Address: 130 FREIGHT STREET  
TSDf City,St,Zip: WATERBURY, CT 06702  
TSDf Country: USA  
TSDf Telephone: Not reported  
Transport Date: 06/06/89  
Transporter EPA ID: NYD981185903  
Transporter Name: MARINE POLLUTION CONTROL  
Transporter Country: USA  
Transporter Phone: Not reported

Map ID  
Direction  
Distance  
Distance (ft.)  
Elevation

MAP FINDINGS

**RADIAC RESEARCH CORP (Continued)**

EDR ID Number  
EPA ID Number

Database(s)

**1000245435**

Trans 2 Date: / /  
Trans 2 EPA ID: Not reported  
Trans 2 Name: Not reported  
Trans 2 Address: Not reported  
Trans 2 City,St,Zip: CT  
Trans 2 Country: USA  
Trans 2 Phone: Not reported  
Generator EPA ID: NYD049178296  
Generator Phone: 7189632233  
Generator Address: Not reported  
Generator City,State,Zip: Not reported  
Generator Country: Not reported  
Special Handling: Yes  
Discrepancies: No  
Date Shipped: 06/06/89  
Date Received: 06/06/89  
Last modified date: 04/27/04  
Last modified by: IG  
Comments: Not reported

Manifest No: Not reported  
Waste Occurrence: Not reported  
UNNA: Not reported  
Hazard Class: Not reported  
US Dot Description: Not reported  
No of Containers: Not reported  
Container Type: Not reported  
Quantity: Not reported  
Weight/Volume: Not reported  
Additional Description: Not reported  
Handling Code: Not reported  
Date Record Was Last Modified: Not reported  
DEO Who Last Modified Record: Not reported  
Manifest No: Not reported  
Waste Occurrence: Not reported  
EPA Waste Code: Not reported  
Recycled Waste?: Not reported  
Date Record Was Last Modified: Not reported  
DEO Who Last Modified Record: Not reported

Year: 1999  
Manifest ID: CTF0292970  
TSDF EPA ID: CT5000001495  
TSDF Name: NORTHEAST LAMP RECYCLING INC  
TSDF Address: 250 MAIN ST  
TSDF City,St,Zip: EAST WINDSOR, CT 06088  
TSDF Country: USA  
TSDF Telephone: Not reported  
Transport Date: 12/28/99  
Transporter EPA ID: NYD049178296  
Transporter Name: RADIAC RESEARCH CORP  
Transporter Country: USA  
Transporter Phone: Not reported  
Trans 2 Date: / /  
Trans 2 EPA ID: Not reported  
Trans 2 Name: Not reported  
Trans 2 Address: Not reported  
Trans 2 City,St,Zip: CT



Map ID  
Direction  
Distance  
Distance (ft.)  
Elevation    Site

MAP FINDINGS

Database(s)  
EDR ID Number  
EPA ID Number

**RADIAC RESEARCH CORP (Continued)**

**1000245435**

Trans 2 Country: USA  
Trans 2 Phone: Not reported  
Generator EPA ID: NYD049178296  
Generator Phone: 7189632233  
Generator Address: Not reported  
Generator City,State,Zip: Not reported  
Generator Country: Not reported  
Special Handling: Not reported  
Discrepancies: No  
Date Shipped: 12/28/99  
Date Received: 12/29/99  
Last modified date: 04/26/04  
Last modified by: IG  
Comments: Not reported  
Year: 1995  
Manifest ID: CTF0203924  
TSDF EPA ID: CTD000604488  
TSDF Name: CLEAN HARBORS OF CONNECTICUT, INC.  
TSDF Address: 51 BRODERICK RD  
TSDF City,St,Zip: BRISTOL, CT 06010  
TSDF Country: USA  
TSDF Telephone: Not reported  
Transport Date: 02/09/95  
Transporter EPA ID: MAD039322250  
Transporter Name: CLEAN HARBORS ENVIRONMENTAL SERVICES, INC.  
Transporter Country: USA  
Transporter Phone: Not reported  
Trans 2 Date: / /  
Trans 2 EPA ID: Not reported  
Trans 2 Name: Not reported  
Trans 2 Address: Not reported  
Trans 2 City,St,Zip: CT  
Trans 2 Country: USA  
Trans 2 Phone: Not reported  
Generator EPA ID: NYD049178296  
Generator Phone: 7189632233  
Generator Address: Not reported  
Generator City,State,Zip: Not reported  
Generator Country: Not reported  
Special Handling: Not reported  
Discrepancies: No  
Date Shipped: 02/09/95  
Date Received: 02/13/95  
Last modified date: 04/26/04  
Last modified by: IG  
Comments: Not reported  
Year: 1989  
Manifest ID: CTC0192702  
TSDF EPA ID: CTD072138969  
TSDF Name: ENVIRONMENTAL WASTE RESOURCES, INC.  
TSDF Address: 130 FREIGHT STREET  
TSDF City,St,Zip: WATERBURY, CT 06702  
TSDF Country: USA  
TSDF Telephone: Not reported  
Transport Date: 06/06/89  
Transporter EPA ID: NYD981185903  
Transporter Name: MARINE POLLUTION CONTROL

Map ID  
Direction  
Distance  
Distance (ft.)  
Elevation

MAP FINDINGS

**RADIAC RESEARCH CORP (Continued)**

EDR ID Number  
EPA ID Number

Database(s)

**1000245435**

Transporter Country: USA  
Transporter Phone: Not reported  
Trans 2 Date: / /  
Trans 2 EPA ID: Not reported  
Trans 2 Name: Not reported  
Trans 2 Address: Not reported  
Trans 2 City,St,Zip: CT  
Trans 2 Country: USA  
Trans 2 Phone: Not reported  
Generator EPA ID: NYD049178296  
Generator Phone: 7189632233  
Generator Address: Not reported  
Generator City,State,Zip: Not reported  
Generator Country: Not reported  
Special Handling: Yes  
Discrepancies: No  
Date Shipped: 06/06/89  
Date Received: 06/06/89  
Last modified date: 04/27/04  
Last modified by: IG  
Comments: Not reported

Manifest No: Not reported  
Waste Occurrence: Not reported  
UNNA: Not reported  
Hazard Class: Not reported  
US Dot Description: Not reported  
No of Containers: Not reported  
Container Type: Not reported  
Quantity: Not reported  
Weight/Volume: Not reported  
Additional Description: Not reported  
Handling Code: Not reported  
Date Record Was Last Modified: Not reported  
DEO Who Last Modified Record: Not reported  
Manifest No: Not reported  
Waste Occurrence: Not reported  
EPA Waste Code: Not reported  
Recycled Waste?: Not reported  
Date Record Was Last Modified: Not reported  
DEO Who Last Modified Record: Not reported

Year: 1999  
Manifest ID: CTF0292970  
TSDF EPA ID: CT5000001495  
TSDF Name: NORTHEAST LAMP RECYCLING INC  
TSDF Address: 250 MAIN ST  
TSDF City,St,Zip: EAST WINDSOR, CT 06088  
TSDF Country: USA  
TSDF Telephone: Not reported  
Transport Date: 12/28/99  
Transporter EPA ID: NYD049178296  
Transporter Name: RADIAC RESEARCH CORP  
Transporter Country: USA  
Transporter Phone: Not reported  
Trans 2 Date: / /  
Trans 2 EPA ID: Not reported  
Trans 2 Name: Not reported

Map ID  
Direction  
Distance  
Distance (ft.)  
Elevation

MAP FINDINGS

**RADIAC RESEARCH CORP (Continued)**

EDR ID Number  
EPA ID Number

Database(s)

**1000245435**

Trans 2 Address: Not reported  
Trans 2 City,St,Zip: CT  
Trans 2 Country: USA  
Trans 2 Phone: Not reported  
Generator EPA ID: NYD049178296  
Generator Phone: 7189632233  
Generator Address: Not reported  
Generator City,State,Zip: Not reported  
Generator Country: Not reported  
Special Handling: Not reported  
Discrepancies: No  
Date Shipped: 12/28/99  
Date Received: 12/29/99  
Last modified date: 04/26/04  
Last modified by: IG  
Comments: Not reported  
Year: 1995  
Manifest ID: CTF0203924  
TSDF EPA ID: CTD000604488  
TSDF Name: CLEAN HARBORS OF CONNECTICUT, INC.  
TSDF Address: 51 BRODERICK RD  
TSDF City,St,Zip: BRISTOL, CT 06010  
TSDF Country: USA  
TSDF Telephone: Not reported  
Transport Date: 02/09/95  
Transporter EPA ID: MAD039322250  
Transporter Name: CLEAN HARBORS ENVIRONMENTAL SERVICES, INC.  
Transporter Country: USA  
Transporter Phone: Not reported  
Trans 2 Date: / /  
Trans 2 EPA ID: Not reported  
Trans 2 Name: Not reported  
Trans 2 Address: Not reported  
Trans 2 City,St,Zip: CT  
Trans 2 Country: USA  
Trans 2 Phone: Not reported  
Generator EPA ID: NYD049178296  
Generator Phone: 7189632233  
Generator Address: Not reported  
Generator City,State,Zip: Not reported  
Generator Country: Not reported  
Special Handling: Not reported  
Discrepancies: No  
Date Shipped: 02/09/95  
Date Received: 02/13/95  
Last modified date: 04/26/04  
Last modified by: IG  
Comments: Not reported  
Year: 1989  
Manifest ID: CTC0192702  
TSDF EPA ID: CTD072138969  
TSDF Name: ENVIRONMENTAL WASTE RESOURCES, INC.  
TSDF Address: 130 FREIGHT STREET  
TSDF City,St,Zip: WATERBURY, CT 06702  
TSDF Country: USA  
TSDF Telephone: Not reported  
Transport Date: 06/06/89

Map ID  
Direction  
Distance  
Distance (ft.)  
Elevation

MAP FINDINGS

**RADIAC RESEARCH CORP (Continued)**

EDR ID Number  
EPA ID Number

Database(s)

**1000245435**

Transporter EPA ID: NYD981185903  
Transporter Name: MARINE POLLUTION CONTROL  
Transporter Country: USA  
Transporter Phone: Not reported  
Trans 2 Date: / /  
Trans 2 EPA ID: Not reported  
Trans 2 Name: Not reported  
Trans 2 Address: Not reported  
Trans 2 City,St,Zip: CT  
Trans 2 Country: USA  
Trans 2 Phone: Not reported  
Generator EPA ID: NYD049178296  
Generator Phone: 7189632233  
Generator Address: Not reported  
Generator City,State,Zip: Not reported  
Generator Country: Not reported  
Special Handling: Yes  
Discrepancies: No  
Date Shipped: 06/06/89  
Date Received: 06/06/89  
Last modified date: 04/27/04  
Last modified by: IG  
Comments: Not reported

Manifest No: Not reported  
Waste Occurence: Not reported  
UNNA: Not reported  
Hazard Class: Not reported  
US Dot Description: Not reported  
No of Containers: Not reported  
Container Type: Not reported  
Quantity: Not reported  
Weight/Volume: Not reported  
Additional Description: Not reported  
Handling Code: Not reported  
Date Record Was Last Modified: Not reported  
DEO Who Last Modified Record: Not reported  
Manifest No: Not reported  
Waste Occurence: Not reported  
EPA Waste Code: Not reported  
Recycled Waste?: Not reported  
Date Record Was Last Modified: Not reported  
DEO Who Last Modified Record: Not reported  
Year: 1999  
Manifest ID: CTF0292970  
TSDF EPA ID: CT5000001495  
TSDF Name: NORTHEAST LAMP RECYCLING INC  
TSDF Address: 250 MAIN ST  
TSDF City,St,Zip: EAST WINDSOR, CT 06088  
TSDF Country: USA  
TSDF Telephone: Not reported  
Transport Date: 12/28/99  
Transporter EPA ID: NYD049178296  
Transporter Name: RADIAC RESEARCH CORP  
Transporter Country: USA  
Transporter Phone: Not reported  
Trans 2 Date: / /

Map ID  
Direction  
Distance  
Distance (ft.)  
Elevation

MAP FINDINGS

**RADIAC RESEARCH CORP (Continued)**

EDR ID Number  
EPA ID Number

Database(s)

**1000245435**

Trans 2 EPA ID: Not reported  
Trans 2 Name: Not reported  
Trans 2 Address: Not reported  
Trans 2 City,St,Zip: CT  
Trans 2 Country: USA  
Trans 2 Phone: Not reported  
Generator EPA ID: NYD049178296  
Generator Phone: 7189632233  
Generator Address: Not reported  
Generator City,State,Zip: Not reported  
Generator Country: Not reported  
Special Handling: Not reported  
Discrepancies: No  
Date Shipped: 12/28/99  
Date Received: 12/29/99  
Last modified date: 04/26/04  
Last modified by: IG  
Comments: Not reported  
Year: 1995  
Manifest ID: CTF0203924  
TSDf EPA ID: CTD000604488  
TSDf Name: CLEAN HARBORS OF CONNECTICUT, INC.  
TSDf Address: 51 BRODERICK RD  
TSDf City,St,Zip: BRISTOL, CT 06010  
TSDf Country: USA  
TSDf Telephone: Not reported  
Transport Date: 02/09/95  
Transporter EPA ID: MAD039322250  
Transporter Name: CLEAN HARBORS ENVIRONMENTAL SERVICES, INC.  
Transporter Country: USA  
Transporter Phone: Not reported  
Trans 2 Date: / /  
Trans 2 EPA ID: Not reported  
Trans 2 Name: Not reported  
Trans 2 Address: Not reported  
Trans 2 City,St,Zip: CT  
Trans 2 Country: USA  
Trans 2 Phone: Not reported  
Generator EPA ID: NYD049178296  
Generator Phone: 7189632233  
Generator Address: Not reported  
Generator City,State,Zip: Not reported  
Generator Country: Not reported  
Special Handling: Not reported  
Discrepancies: No  
Date Shipped: 02/09/95  
Date Received: 02/13/95  
Last modified date: 04/26/04  
Last modified by: IG  
Comments: Not reported  
Year: 1989  
Manifest ID: CTC0192702  
TSDf EPA ID: CTD072138969  
TSDf Name: ENVIRONMENTAL WASTE RESOURCES, INC.  
TSDf Address: 130 FREIGHT STREET  
TSDf City,St,Zip: WATERBURY, CT 06702  
TSDf Country: USA

Map ID  
Direction  
Distance  
Distance (ft.)  
Elevation    Site

MAP FINDINGS

Database(s)  
EDR ID Number  
EPA ID Number

**RADIAC RESEARCH CORP (Continued)**

**1000245435**

TSDF Telephone: Not reported  
Transport Date: 06/06/89  
Transporter EPA ID: NYD981185903  
Transporter Name: MARINE POLLUTION CONTROL  
Transporter Country: USA  
Transporter Phone: Not reported  
Trans 2 Date: / /  
Trans 2 EPA ID: Not reported  
Trans 2 Name: Not reported  
Trans 2 Address: Not reported  
Trans 2 City,St,Zip: CT  
Trans 2 Country: USA  
Trans 2 Phone: Not reported  
Generator EPA ID: NYD049178296  
Generator Phone: 7189632233  
Generator Address: Not reported  
Generator City,State,Zip: Not reported  
Generator Country: Not reported  
Special Handling: Yes  
Discrepancies: No  
Date Shipped: 06/06/89  
Date Received: 06/06/89  
Last modified date: 04/27/04  
Last modified by: IG  
Comments: Not reported

Manifest No: Not reported  
Waste Occurrence: Not reported  
UNNA: Not reported  
Hazard Class: Not reported  
US Dot Description: Not reported  
No of Containers: Not reported  
Container Type: Not reported  
Quantity: Not reported  
Weight/Volume: Not reported  
Additional Description: Not reported  
Handling Code: Not reported  
Date Record Was Last Modified: Not reported  
DEO Who Last Modified Record: Not reported  
Manifest No: Not reported  
Waste Occurrence: Not reported  
EPA Waste Code: Not reported  
Recycled Waste?: Not reported  
Date Record Was Last Modified: Not reported  
DEO Who Last Modified Record: Not reported  
Year: 1999  
Manifest ID: CTF0292970  
TSDF EPA ID: CT5000001495  
TSDF Name: NORTHEAST LAMP RECYCLING INC  
TSDF Address: 250 MAIN ST  
TSDF City,St,Zip: EAST WINDSOR, CT 06088  
TSDF Country: USA  
TSDF Telephone: Not reported  
Transport Date: 12/28/99  
Transporter EPA ID: NYD049178296  
Transporter Name: RADIAC RESEARCH CORP  
Transporter Country: USA

Map ID  
 Direction  
 Distance  
 Distance (ft.)  
 Elevation    Site

MAP FINDINGS

Database(s)  
 EDR ID Number  
 EPA ID Number

**RADIAC RESEARCH CORP (Continued)**

**1000245435**

Transporter Phone: Not reported  
 Trans 2 Date: / /  
 Trans 2 EPA ID: Not reported  
 Trans 2 Name: Not reported  
 Trans 2 Address: Not reported  
 Trans 2 City,St,Zip: CT  
 Trans 2 Country: USA  
 Trans 2 Phone: Not reported  
 Generator EPA ID: NYD049178296  
 Generator Phone: 7189632233  
 Generator Address: Not reported  
 Generator City,State,Zip: Not reported  
 Generator Country: Not reported  
 Special Handling: Not reported  
 Discrepancies: No  
 Date Shipped: 12/28/99  
 Date Received: 12/29/99  
 Last modified date: 04/26/04  
 Last modified by: IG  
 Comments: Not reported  
 Year: 1995  
 Manifest ID: CTF0203924  
 TSDF EPA ID: CTD000604488  
 TSDF Name: CLEAN HARBORS OF CONNECTICUT, INC.  
 TSDF Address: 51 BRODERICK RD  
 TSDF City,St,Zip: BRISTOL, CT 06010  
 TSDF Country: USA  
 TSDF Telephone: Not reported  
 Transport Date: 02/09/95  
 Transporter EPA ID: MAD039322250  
 Transporter Name: CLEAN HARBORS ENVIRONMENTAL SERVICES, INC.  
 Transporter Country: USA  
 Transporter Phone: Not reported  
 Trans 2 Date: / /  
 Trans 2 EPA ID: Not reported  
 Trans 2 Name: Not reported  
 Trans 2 Address: Not reported  
 Trans 2 City,St,Zip: CT  
 Trans 2 Country: USA  
 Trans 2 Phone: Not reported  
 Generator EPA ID: NYD049178296  
 Generator Phone: 7189632233  
 Generator Address: Not reported  
 Generator City,State,Zip: Not reported  
 Generator Country: Not reported  
 Special Handling: Not reported  
 Discrepancies: No  
 Date Shipped: 02/09/95  
 Date Received: 02/13/95  
 Last modified date: 04/26/04  
 Last modified by: IG  
 Comments: Not reported  
 Year: 1989  
 Manifest ID: CTC0192702  
 TSDF EPA ID: CTD072138969  
 TSDF Name: ENVIRONMENTAL WASTE RESOURCES, INC.  
 TSDF Address: 130 FREIGHT STREET

Map ID  
Direction  
Distance  
Distance (ft.)  
Elevation    Site

MAP FINDINGS

Database(s)  
EDR ID Number  
EPA ID Number

**RADIAC RESEARCH CORP (Continued)**

**1000245435**

TSDF City,St,Zip:            WATERBURY, CT 06702  
TSDF Country:                USA  
TSDF Telephone:              Not reported  
Transport Date:                06/06/89  
Transporter EPA ID:           NYD981185903  
Transporter Name:             MARINE POLLUTION CONTROL  
Transporter Country:         USA  
Transporter Phone:            Not reported  
Trans 2 Date:                  / /  
Trans 2 EPA ID:                Not reported  
Trans 2 Name:                  Not reported  
Trans 2 Address:               Not reported  
Trans 2 City,St,Zip:          CT  
Trans 2 Country:               USA  
Trans 2 Phone:                 Not reported  
Generator EPA ID:              NYD049178296  
Generator Phone:               7189632233  
Generator Address:            Not reported  
Generator City,State,Zip:    Not reported  
Generator Country:            Not reported  
Special Handling:               Yes  
Discrepancies:                No  
Date Shipped:                  06/06/89  
Date Received:                 06/06/89  
Last modified date:            04/27/04  
Last modified by:               IG  
Comments:                      Not reported

Manifest No:                    Not reported  
Waste Occurrence:            Not reported  
UNNA:                           Not reported  
Hazard Class:                  Not reported  
US Dot Description:            Not reported  
No of Containers:              Not reported  
Container Type:                Not reported  
Quantity:                       Not reported  
Weight/Volume:                Not reported  
Additional Description:        Not reported  
Handling Code:                 Not reported  
Date Record Was Last Modified: Not reported  
DEO Who Last Modified Record: Not reported  
Manifest No:                    Not reported  
Waste Occurrence:            Not reported  
EPA Waste Code:               Not reported  
Recycled Waste?:               Not reported  
Date Record Was Last Modified: Not reported  
DEO Who Last Modified Record: Not reported  
Year:                            1999  
Manifest ID:                    CTF0292970  
TSDF EPA ID:                   CT5000001495  
TSDF Name:                     NORTHEAST LAMP RECYCLING INC  
TSDF Address:                  250 MAIN ST  
TSDF City,St,Zip:              EAST WINDSOR, CT 06088  
TSDF Country:                  USA  
TSDF Telephone:               Not reported  
Transport Date:                12/28/99  
Transporter EPA ID:            NYD049178296



Map ID  
Direction  
Distance  
Distance (ft.)  
Elevation

MAP FINDINGS

**RADIAC RESEARCH CORP (Continued)**

EDR ID Number  
EPA ID Number

Database(s)

**1000245435**

Transporter Name: RADIAC RESEARCH CORP  
Transporter Country: USA  
Transporter Phone: Not reported  
Trans 2 Date: / /  
Trans 2 EPA ID: Not reported  
Trans 2 Name: Not reported  
Trans 2 Address: Not reported  
Trans 2 City,St,Zip: CT  
Trans 2 Country: USA  
Trans 2 Phone: Not reported  
Generator EPA ID: NYD049178296  
Generator Phone: 7189632233  
Generator Address: Not reported  
Generator City,State,Zip: Not reported  
Generator Country: Not reported  
Special Handling: Not reported  
Discrepancies: No  
Date Shipped: 12/28/99  
Date Received: 12/29/99  
Last modified date: 04/26/04  
Last modified by: IG  
Comments: Not reported  
Year: 1995  
Manifest ID: CTF0203924  
TSDF EPA ID: CTD000604488  
TSDF Name: CLEAN HARBORS OF CONNECTICUT, INC.  
TSDF Address: 51 BRODERICK RD  
TSDF City,St,Zip: BRISTOL, CT 06010  
TSDF Country: USA  
TSDF Telephone: Not reported  
Transport Date: 02/09/95  
Transporter EPA ID: MAD039322250  
Transporter Name: CLEAN HARBORS ENVIRONMENTAL SERVICES, INC.  
Transporter Country: USA  
Transporter Phone: Not reported  
Trans 2 Date: / /  
Trans 2 EPA ID: Not reported  
Trans 2 Name: Not reported  
Trans 2 Address: Not reported  
Trans 2 City,St,Zip: CT  
Trans 2 Country: USA  
Trans 2 Phone: Not reported  
Generator EPA ID: NYD049178296  
Generator Phone: 7189632233  
Generator Address: Not reported  
Generator City,State,Zip: Not reported  
Generator Country: Not reported  
Special Handling: Not reported  
Discrepancies: No  
Date Shipped: 02/09/95  
Date Received: 02/13/95  
Last modified date: 04/26/04  
Last modified by: IG  
Comments: Not reported  
Year: 1989  
Manifest ID: CTC0192702  
TSDF EPA ID: CTD072138969

Map ID  
Direction  
Distance  
Distance (ft.)  
Elevation    Site

MAP FINDINGS

Database(s)  
EDR ID Number  
EPA ID Number

**RADIAC RESEARCH CORP (Continued)**

**1000245435**

TSDF Name: ENVIRONMENTAL WASTE RESOURCES, INC.  
TSDF Address: 130 FREIGHT STREET  
TSDF City,St,Zip: WATERBURY, CT 06702  
TSDF Country: USA  
TSDF Telephone: Not reported  
Transport Date: 06/06/89  
Transporter EPA ID: NYD981185903  
Transporter Name: MARINE POLLUTION CONTROL  
Transporter Country: USA  
Transporter Phone: Not reported  
Trans 2 Date: / /  
Trans 2 EPA ID: Not reported  
Trans 2 Name: Not reported  
Trans 2 Address: Not reported  
Trans 2 City,St,Zip: CT  
Trans 2 Country: USA  
Trans 2 Phone: Not reported  
Generator EPA ID: NYD049178296  
Generator Phone: 7189632233  
Generator Address: Not reported  
Generator City,State,Zip: Not reported  
Generator Country: Not reported  
Special Handling: Yes  
Discrepancies: No  
Date Shipped: 06/06/89  
Date Received: 06/06/89  
Last modified date: 04/27/04  
Last modified by: IG  
Comments: Not reported

Manifest No: Not reported  
Waste Occurence: Not reported  
UNNA: Not reported  
Hazard Class: Not reported  
US Dot Description: Not reported  
No of Containers: Not reported  
Container Type: Not reported  
Quantity: Not reported  
Weight/Volume: Not reported  
Additional Description: Not reported  
Handling Code: Not reported  
Date Record Was Last Modified: Not reported  
DEO Who Last Modified Record: Not reported  
Manifest No: Not reported  
Waste Occurence: Not reported  
EPA Waste Code: Not reported  
Recycled Waste?: Not reported  
Date Record Was Last Modified: Not reported  
DEO Who Last Modified Record: Not reported  
Year: 1999  
Manifest ID: CTF0292970  
TSDF EPA ID: CT5000001495  
TSDF Name: NORTHEAST LAMP RECYCLING INC  
TSDF Address: 250 MAIN ST  
TSDF City,St,Zip: EAST WINDSOR, CT 06088  
TSDF Country: USA  
TSDF Telephone: Not reported

Map ID  
Direction  
Distance  
Distance (ft.)  
Elevation

MAP FINDINGS

**RADIAC RESEARCH CORP (Continued)**

EDR ID Number  
EPA ID Number

Database(s)

**1000245435**

Transport Date: 12/28/99  
Transporter EPA ID: NYD049178296  
Transporter Name: RADIAC RESEARCH CORP  
Transporter Country: USA  
Transporter Phone: Not reported  
Trans 2 Date: / /  
Trans 2 EPA ID: Not reported  
Trans 2 Name: Not reported  
Trans 2 Address: Not reported  
Trans 2 City,St,Zip: CT  
Trans 2 Country: USA  
Trans 2 Phone: Not reported  
Generator EPA ID: NYD049178296  
Generator Phone: 7189632233  
Generator Address: Not reported  
Generator City,State,Zip: Not reported  
Generator Country: Not reported  
Special Handling: Not reported  
Discrepancies: No  
Date Shipped: 12/28/99  
Date Received: 12/29/99  
Last modified date: 04/26/04  
Last modified by: IG  
Comments: Not reported  
Year: 1995  
Manifest ID: CTF0203924  
TSDF EPA ID: CTD000604488  
TSDF Name: CLEAN HARBORS OF CONNECTICUT, INC.  
TSDF Address: 51 BRODERICK RD  
TSDF City,St,Zip: BRISTOL, CT 06010  
TSDF Country: USA  
TSDF Telephone: Not reported  
Transport Date: 02/09/95  
Transporter EPA ID: MAD039322250  
Transporter Name: CLEAN HARBORS ENVIRONMENTAL SERVICES, INC.  
Transporter Country: USA  
Transporter Phone: Not reported  
Trans 2 Date: / /  
Trans 2 EPA ID: Not reported  
Trans 2 Name: Not reported  
Trans 2 Address: Not reported  
Trans 2 City,St,Zip: CT  
Trans 2 Country: USA  
Trans 2 Phone: Not reported  
Generator EPA ID: NYD049178296  
Generator Phone: 7189632233  
Generator Address: Not reported  
Generator City,State,Zip: Not reported  
Generator Country: Not reported  
Special Handling: Not reported  
Discrepancies: No  
Date Shipped: 02/09/95  
Date Received: 02/13/95  
Last modified date: 04/26/04  
Last modified by: IG  
Comments: Not reported  
Year: 1989

Map ID  
Direction  
Distance  
Distance (ft.)  
Elevation    Site

MAP FINDINGS

Database(s)  
EDR ID Number  
EPA ID Number

**RADIAC RESEARCH CORP (Continued)**

**1000245435**

Manifest ID: CTC0192702  
TSDF EPA ID: CTD072138969  
TSDF Name: ENVIRONMENTAL WASTE RESOURCES, INC.  
TSDF Address: 130 FREIGHT STREET  
TSDF City,St,Zip: WATERBURY, CT 06702  
TSDF Country: USA  
TSDF Telephone: Not reported  
Transport Date: 06/06/89  
Transporter EPA ID: NYD981185903  
Transporter Name: MARINE POLLUTION CONTROL  
Transporter Country: USA  
Transporter Phone: Not reported  
Trans 2 Date: / /  
Trans 2 EPA ID: Not reported  
Trans 2 Name: Not reported  
Trans 2 Address: Not reported  
Trans 2 City,St,Zip: CT  
Trans 2 Country: USA  
Trans 2 Phone: Not reported  
Generator EPA ID: NYD049178296  
Generator Phone: 7189632233  
Generator Address: Not reported  
Generator City,State,Zip: Not reported  
Generator Country: Not reported  
Special Handling: Yes  
Discrepancies: No  
Date Shipped: 06/06/89  
Date Received: 06/06/89  
Last modified date: 04/27/04  
Last modified by: IG  
Comments: Not reported

Manifest No: Not reported  
Waste Occurrence: Not reported  
UNNA: Not reported  
Hazard Class: Not reported  
US Dot Description: Not reported  
No of Containers: Not reported  
Container Type: Not reported  
Quantity: Not reported  
Weight/Volume: Not reported  
Additional Description: Not reported  
Handling Code: Not reported  
Date Record Was Last Modified: Not reported  
DEO Who Last Modified Record: Not reported  
Manifest No: Not reported  
Waste Occurrence: Not reported  
EPA Waste Code: Not reported  
Recycled Waste?: Not reported  
Date Record Was Last Modified: Not reported  
DEO Who Last Modified Record: Not reported  
Year: 1999  
Manifest ID: CTF0292970  
TSDF EPA ID: CT5000001495  
TSDF Name: NORTHEAST LAMP RECYCLING INC  
TSDF Address: 250 MAIN ST  
TSDF City,St,Zip: EAST WINDSOR, CT 06088

Map ID  
Direction  
Distance  
Distance (ft.)  
Elevation

MAP FINDINGS

**RADIAC RESEARCH CORP (Continued)**

EDR ID Number  
EPA ID Number

Database(s)

**1000245435**

TSDf Country: USA  
TSDf Telephone: Not reported  
Transport Date: 12/28/99  
Transporter EPA ID: NYD049178296  
Transporter Name: RADIAC RESEARCH CORP  
Transporter Country: USA  
Transporter Phone: Not reported  
Trans 2 Date: / /  
Trans 2 EPA ID: Not reported  
Trans 2 Name: Not reported  
Trans 2 Address: Not reported  
Trans 2 City,St,Zip: CT  
Trans 2 Country: USA  
Trans 2 Phone: Not reported  
Generator EPA ID: NYD049178296  
Generator Phone: 7189632233  
Generator Address: Not reported  
Generator City,State,Zip: Not reported  
Generator Country: Not reported  
Special Handling: Not reported  
Discrepancies: No  
Date Shipped: 12/28/99  
Date Received: 12/29/99  
Last modified date: 04/26/04  
Last modified by: IG  
Comments: Not reported  
Year: 1995  
Manifest ID: CTF0203924  
TSDf EPA ID: CTD000604488  
TSDf Name: CLEAN HARBORS OF CONNECTICUT, INC.  
TSDf Address: 51 BRODERICK RD  
TSDf City,St,Zip: BRISTOL, CT 06010  
TSDf Country: USA  
TSDf Telephone: Not reported  
Transport Date: 02/09/95  
Transporter EPA ID: MAD039322250  
Transporter Name: CLEAN HARBORS ENVIRONMENTAL SERVICES, INC.  
Transporter Country: USA  
Transporter Phone: Not reported  
Trans 2 Date: / /  
Trans 2 EPA ID: Not reported  
Trans 2 Name: Not reported  
Trans 2 Address: Not reported  
Trans 2 City,St,Zip: CT  
Trans 2 Country: USA  
Trans 2 Phone: Not reported  
Generator EPA ID: NYD049178296  
Generator Phone: 7189632233  
Generator Address: Not reported  
Generator City,State,Zip: Not reported  
Generator Country: Not reported  
Special Handling: Not reported  
Discrepancies: No  
Date Shipped: 02/09/95  
Date Received: 02/13/95  
Last modified date: 04/26/04  
Last modified by: IG

Map ID  
Direction  
Distance  
Distance (ft.)  
Elevation    Site

MAP FINDINGS

Database(s)  
EDR ID Number  
EPA ID Number

**RADIAC RESEARCH CORP (Continued)**

**1000245435**

Comments: Not reported  
Year: 1989  
Manifest ID: CTC0192702  
TSDF EPA ID: CTD072138969  
TSDF Name: ENVIRONMENTAL WASTE RESOURCES, INC.  
TSDF Address: 130 FREIGHT STREET  
TSDF City,St,Zip: WATERBURY, CT 06702  
TSDF Country: USA  
TSDF Telephone: Not reported  
Transport Date: 06/06/89  
Transporter EPA ID: NYD981185903  
Transporter Name: MARINE POLLUTION CONTROL  
Transporter Country: USA  
Transporter Phone: Not reported  
Trans 2 Date: / /  
Trans 2 EPA ID: Not reported  
Trans 2 Name: Not reported  
Trans 2 Address: Not reported  
Trans 2 City,St,Zip: CT  
Trans 2 Country: USA  
Trans 2 Phone: Not reported  
Generator EPA ID: NYD049178296  
Generator Phone: 7189632233  
Generator Address: Not reported  
Generator City,State,Zip: Not reported  
Generator Country: Not reported  
Special Handling: Yes  
Discrepancies: No  
Date Shipped: 06/06/89  
Date Received: 06/06/89  
Last modified date: 04/27/04  
Last modified by: IG  
Comments: Not reported

Manifest No: Not reported  
Waste Occurrence: Not reported  
UNNA: Not reported  
Hazard Class: Not reported  
US Dot Description: Not reported  
No of Containers: Not reported  
Container Type: Not reported  
Quantity: Not reported  
Weight/Volume: Not reported  
Additional Description: Not reported  
Handling Code: Not reported  
Date Record Was Last Modified: Not reported  
DEO Who Last Modified Record: Not reported  
Manifest No: Not reported  
Waste Occurrence: Not reported  
EPA Waste Code: Not reported  
Recycled Waste?: Not reported  
Date Record Was Last Modified: Not reported  
DEO Who Last Modified Record: Not reported  
Year: 1999  
Manifest ID: CTF0292970  
TSDF EPA ID: CT5000001495  
TSDF Name: NORTHEAST LAMP RECYCLING INC

Map ID  
Direction  
Distance  
Distance (ft.)  
Elevation

MAP FINDINGS

**RADIAC RESEARCH CORP (Continued)**

EDR ID Number  
EPA ID Number

Database(s)

**1000245435**

TSDF Address: 250 MAIN ST  
TSDF City,St,Zip: EAST WINDSOR, CT 06088  
TSDF Country: USA  
TSDF Telephone: Not reported  
Transport Date: 12/28/99  
Transporter EPA ID: NYD049178296  
Transporter Name: RADIAC RESEARCH CORP  
Transporter Country: USA  
Transporter Phone: Not reported  
Trans 2 Date: / /  
Trans 2 EPA ID: Not reported  
Trans 2 Name: Not reported  
Trans 2 Address: Not reported  
Trans 2 City,St,Zip: CT  
Trans 2 Country: USA  
Trans 2 Phone: Not reported  
Generator EPA ID: NYD049178296  
Generator Phone: 7189632233  
Generator Address: Not reported  
Generator City,State,Zip: Not reported  
Generator Country: Not reported  
Special Handling: Not reported  
Discrepancies: No  
Date Shipped: 12/28/99  
Date Received: 12/29/99  
Last modified date: 04/26/04  
Last modified by: IG  
Comments: Not reported  
Year: 1995  
Manifest ID: CTF0203924  
TSDF EPA ID: CTD000604488  
TSDF Name: CLEAN HARBORS OF CONNECTICUT, INC.  
TSDF Address: 51 BRODERICK RD  
TSDF City,St,Zip: BRISTOL, CT 06010  
TSDF Country: USA  
TSDF Telephone: Not reported  
Transport Date: 02/09/95  
Transporter EPA ID: MAD039322250  
Transporter Name: CLEAN HARBORS ENVIRONMENTAL SERVICES, INC.  
Transporter Country: USA  
Transporter Phone: Not reported  
Trans 2 Date: / /  
Trans 2 EPA ID: Not reported  
Trans 2 Name: Not reported  
Trans 2 Address: Not reported  
Trans 2 City,St,Zip: CT  
Trans 2 Country: USA  
Trans 2 Phone: Not reported  
Generator EPA ID: NYD049178296  
Generator Phone: 7189632233  
Generator Address: Not reported  
Generator City,State,Zip: Not reported  
Generator Country: Not reported  
Special Handling: Not reported  
Discrepancies: No  
Date Shipped: 02/09/95  
Date Received: 02/13/95

Map ID  
Direction  
Distance  
Distance (ft.)  
Elevation

MAP FINDINGS

**RADIAC RESEARCH CORP (Continued)**

EDR ID Number  
EPA ID Number

Database(s)

**1000245435**

Last modified date: 04/26/04  
Last modified by: IG  
Comments: Not reported  
Year: 1989  
Manifest ID: CTC0192702  
TSDF EPA ID: CTD072138969  
TSDF Name: ENVIRONMENTAL WASTE RESOURCES, INC.  
TSDF Address: 130 FREIGHT STREET  
TSDF City,St,Zip: WATERBURY, CT 06702  
TSDF Country: USA  
TSDF Telephone: Not reported  
Transport Date: 06/06/89  
Transporter EPA ID: NYD981185903  
Transporter Name: MARINE POLLUTION CONTROL  
Transporter Country: USA  
Transporter Phone: Not reported  
Trans 2 Date: / /  
Trans 2 EPA ID: Not reported  
Trans 2 Name: Not reported  
Trans 2 Address: Not reported  
Trans 2 City,St,Zip: CT  
Trans 2 Country: USA  
Trans 2 Phone: Not reported  
Generator EPA ID: NYD049178296  
Generator Phone: 7189632233  
Generator Address: Not reported  
Generator City,State,Zip: Not reported  
Generator Country: Not reported  
Special Handling: Yes  
Discrepancies: No  
Date Shipped: 06/06/89  
Date Received: 06/06/89  
Last modified date: 04/27/04  
Last modified by: IG  
Comments: Not reported

Manifest No: Not reported  
Waste Occurrence: Not reported  
UNNA: Not reported  
Hazard Class: Not reported  
US Dot Description: Not reported  
No of Containers: Not reported  
Container Type: Not reported  
Quantity: Not reported  
Weight/Volume: Not reported  
Additional Description: Not reported  
Handling Code: Not reported  
Date Record Was Last Modified: Not reported  
DEO Who Last Modified Record: Not reported  
Manifest No: Not reported  
Waste Occurrence: Not reported  
EPA Waste Code: Not reported  
Recycled Waste?: Not reported  
Date Record Was Last Modified: Not reported  
DEO Who Last Modified Record: Not reported  
Year: 1999  
Manifest ID: CTF0292970



Map ID  
Direction  
Distance  
Distance (ft.)  
Elevation

MAP FINDINGS

**RADIAC RESEARCH CORP (Continued)**

EDR ID Number  
EPA ID Number

Database(s)

**1000245435**

TSDF EPA ID: CT5000001495  
TSDF Name: NORTHEAST LAMP RECYCLING INC  
TSDF Address: 250 MAIN ST  
TSDF City,St,Zip: EAST WINDSOR, CT 06088  
TSDF Country: USA  
TSDF Telephone: Not reported  
Transport Date: 12/28/99  
Transporter EPA ID: NYD049178296  
Transporter Name: RADIAC RESEARCH CORP  
Transporter Country: USA  
Transporter Phone: Not reported  
Trans 2 Date: / /  
Trans 2 EPA ID: Not reported  
Trans 2 Name: Not reported  
Trans 2 Address: Not reported  
Trans 2 City,St,Zip: CT  
Trans 2 Country: USA  
Trans 2 Phone: Not reported  
Generator EPA ID: NYD049178296  
Generator Phone: 7189632233  
Generator Address: Not reported  
Generator City,State,Zip: Not reported  
Generator Country: Not reported  
Special Handling: Not reported  
Discrepancies: No  
Date Shipped: 12/28/99  
Date Received: 12/29/99  
Last modified date: 04/26/04  
Last modified by: IG  
Comments: Not reported  
Year: 1995  
Manifest ID: CTF0203924  
TSDF EPA ID: CTD000604488  
TSDF Name: CLEAN HARBORS OF CONNECTICUT, INC.  
TSDF Address: 51 BRODERICK RD  
TSDF City,St,Zip: BRISTOL, CT 06010  
TSDF Country: USA  
TSDF Telephone: Not reported  
Transport Date: 02/09/95  
Transporter EPA ID: MAD039322250  
Transporter Name: CLEAN HARBORS ENVIRONMENTAL SERVICES, INC.  
Transporter Country: USA  
Transporter Phone: Not reported  
Trans 2 Date: / /  
Trans 2 EPA ID: Not reported  
Trans 2 Name: Not reported  
Trans 2 Address: Not reported  
Trans 2 City,St,Zip: CT  
Trans 2 Country: USA  
Trans 2 Phone: Not reported  
Generator EPA ID: NYD049178296  
Generator Phone: 7189632233  
Generator Address: Not reported  
Generator City,State,Zip: Not reported  
Generator Country: Not reported  
Special Handling: Not reported  
Discrepancies: No

Map ID  
Direction  
Distance  
Distance (ft.)  
Elevation

MAP FINDINGS

**RADIAC RESEARCH CORP (Continued)**

EDR ID Number  
EPA ID Number

Database(s)

**1000245435**

Date Shipped: 02/09/95  
Date Received: 02/13/95  
Last modified date: 04/26/04  
Last modified by: IG  
Comments: Not reported  
Year: 1989  
Manifest ID: CTC0192702  
TSDF EPA ID: CTD072138969  
TSDF Name: ENVIRONMENTAL WASTE RESOURCES, INC.  
TSDF Address: 130 FREIGHT STREET  
TSDF City,St,Zip: WATERBURY, CT 06702  
TSDF Country: USA  
TSDF Telephone: Not reported  
Transport Date: 06/06/89  
Transporter EPA ID: NYD981185903  
Transporter Name: MARINE POLLUTION CONTROL  
Transporter Country: USA  
Transporter Phone: Not reported  
Trans 2 Date: / /  
Trans 2 EPA ID: Not reported  
Trans 2 Name: Not reported  
Trans 2 Address: Not reported  
Trans 2 City,St,Zip: CT  
Trans 2 Country: USA  
Trans 2 Phone: Not reported  
Generator EPA ID: NYD049178296  
Generator Phone: 7189632233  
Generator Address: Not reported  
Generator City,State,Zip: Not reported  
Generator Country: Not reported  
Special Handling: Yes  
Discrepancies: No  
Date Shipped: 06/06/89  
Date Received: 06/06/89  
Last modified date: 04/27/04  
Last modified by: IG  
Comments: Not reported  
  
Manifest No: Not reported  
Waste Occurrence: Not reported  
UNNA: Not reported  
Hazard Class: Not reported  
US Dot Description: Not reported  
No of Containers: Not reported  
Container Type: Not reported  
Quantity: Not reported  
Weight/Volume: Not reported  
Additional Description: Not reported  
Handling Code: Not reported  
Date Record Was Last Modified: Not reported  
DEO Who Last Modified Record: Not reported  
Manifest No: Not reported  
Waste Occurrence: Not reported  
EPA Waste Code: Not reported  
Recycled Waste?: Not reported  
Date Record Was Last Modified: Not reported  
DEO Who Last Modified Record: Not reported

Map ID  
Direction  
Distance  
Distance (ft.)  
Elevation

MAP FINDINGS

**RADIAC RESEARCH CORP (Continued)**

EDR ID Number  
EPA ID Number

Database(s)

**1000245435**

Year: 1999  
Manifest ID: CTF0292970  
TSDF EPA ID: CT5000001495  
TSDF Name: NORTHEAST LAMP RECYCLING INC  
TSDF Address: 250 MAIN ST  
TSDF City,St,Zip: EAST WINDSOR, CT 06088  
TSDF Country: USA  
TSDF Telephone: Not reported  
Transport Date: 12/28/99  
Transporter EPA ID: NYD049178296  
Transporter Name: RADIAC RESEARCH CORP  
Transporter Country: USA  
Transporter Phone: Not reported  
Trans 2 Date: / /  
Trans 2 EPA ID: Not reported  
Trans 2 Name: Not reported  
Trans 2 Address: Not reported  
Trans 2 City,St,Zip: CT  
Trans 2 Country: USA  
Trans 2 Phone: Not reported  
Generator EPA ID: NYD049178296  
Generator Phone: 7189632233  
Generator Address: Not reported  
Generator City,State,Zip: Not reported  
Generator Country: Not reported  
Special Handling: Not reported  
Discrepancies: No  
Date Shipped: 12/28/99  
Date Received: 12/29/99  
Last modified date: 04/26/04  
Last modified by: IG  
Comments: Not reported  
Year: 1995  
Manifest ID: CTF0203924  
TSDF EPA ID: CTD000604488  
TSDF Name: CLEAN HARBORS OF CONNECTICUT, INC.  
TSDF Address: 51 BRODERICK RD  
TSDF City,St,Zip: BRISTOL, CT 06010  
TSDF Country: USA  
TSDF Telephone: Not reported  
Transport Date: 02/09/95  
Transporter EPA ID: MAD039322250  
Transporter Name: CLEAN HARBORS ENVIRONMENTAL SERVICES, INC.  
Transporter Country: USA  
Transporter Phone: Not reported  
Trans 2 Date: / /  
Trans 2 EPA ID: Not reported  
Trans 2 Name: Not reported  
Trans 2 Address: Not reported  
Trans 2 City,St,Zip: CT  
Trans 2 Country: USA  
Trans 2 Phone: Not reported  
Generator EPA ID: NYD049178296  
Generator Phone: 7189632233  
Generator Address: Not reported  
Generator City,State,Zip: Not reported  
Generator Country: Not reported

Map ID  
Direction  
Distance  
Distance (ft.)  
Elevation    Site

MAP FINDINGS

Database(s)    EDR ID Number  
EPA ID Number

**RADIAC RESEARCH CORP (Continued)**

**1000245435**

Special Handling: Not reported  
Discrepancies: No  
Date Shipped: 02/09/95  
Date Received: 02/13/95  
Last modified date: 04/26/04  
Last modified by: IG  
Comments: Not reported  
Year: 1989  
Manifest ID: CTC0192702  
TSDf EPA ID: CTD072138969  
TSDf Name: ENVIRONMENTAL WASTE RESOURCES, INC.  
TSDf Address: 130 FREIGHT STREET  
TSDf City,St,Zip: WATERBURY, CT 06702  
TSDf Country: USA  
TSDf Telephone: Not reported  
Transport Date: 06/06/89  
Transporter EPA ID: NYD981185903  
Transporter Name: MARINE POLLUTION CONTROL  
Transporter Country: USA  
Transporter Phone: Not reported  
Trans 2 Date: / /  
Trans 2 EPA ID: Not reported  
Trans 2 Name: Not reported  
Trans 2 Address: Not reported  
Trans 2 City,St,Zip: CT  
Trans 2 Country: USA  
Trans 2 Phone: Not reported  
Generator EPA ID: NYD049178296  
Generator Phone: 7189632233  
Generator Address: Not reported  
Generator City,State,Zip: Not reported  
Generator Country: Not reported  
Special Handling: Yes  
Discrepancies: No  
Date Shipped: 06/06/89  
Date Received: 06/06/89  
Last modified date: 04/27/04  
Last modified by: IG  
Comments: Not reported  
  
Manifest No: Not reported  
Waste Occurrence: Not reported  
UNNA: Not reported  
Hazard Class: Not reported  
US Dot Description: Not reported  
No of Containers: Not reported  
Container Type: Not reported  
Quantity: Not reported  
Weight/Volume: Not reported  
Additional Description: Not reported  
Handling Code: Not reported  
Date Record Was Last Modified: Not reported  
DEO Who Last Modified Record: Not reported  
Manifest No: Not reported  
Waste Occurrence: Not reported  
EPA Waste Code: Not reported  
Recycled Waste?: Not reported

Map ID  
Direction  
Distance  
Distance (ft.)  
Elevation    Site

MAP FINDINGS

Database(s)  
EDR ID Number  
EPA ID Number

**RADIAC RESEARCH CORP (Continued)**

**1000245435**

Date Record Was Last Modified: Not reported  
DEO Who Last Modified Record: Not reported  
Year: 1999  
Manifest ID: CTF0292970  
TSDf EPA ID: CT5000001495  
TSDf Name: NORTHEAST LAMP RECYCLING INC  
TSDf Address: 250 MAIN ST  
TSDf City,St,Zip: EAST WINDSOR, CT 06088  
TSDf Country: USA  
TSDf Telephone: Not reported  
Transport Date: 12/28/99  
Transporter EPA ID: NYD049178296  
Transporter Name: RADIAC RESEARCH CORP  
Transporter Country: USA  
Transporter Phone: Not reported  
Trans 2 Date: / /  
Trans 2 EPA ID: Not reported  
Trans 2 Name: Not reported  
Trans 2 Address: Not reported  
Trans 2 City,St,Zip: CT  
Trans 2 Country: USA  
Trans 2 Phone: Not reported  
Generator EPA ID: NYD049178296  
Generator Phone: 7189632233  
Generator Address: Not reported  
Generator City,State,Zip: Not reported  
Generator Country: Not reported  
Special Handling: Not reported  
Discrepancies: No  
Date Shipped: 12/28/99  
Date Received: 12/29/99  
Last modified date: 04/26/04  
Last modified by: IG  
Comments: Not reported  
Year: 1995  
Manifest ID: CTF0203924  
TSDf EPA ID: CTD000604488  
TSDf Name: CLEAN HARBORS OF CONNECTICUT, INC.  
TSDf Address: 51 BRODERICK RD  
TSDf City,St,Zip: BRISTOL, CT 06010  
TSDf Country: USA  
TSDf Telephone: Not reported  
Transport Date: 02/09/95  
Transporter EPA ID: MAD039322250  
Transporter Name: CLEAN HARBORS ENVIRONMENTAL SERVICES, INC.  
Transporter Country: USA  
Transporter Phone: Not reported  
Trans 2 Date: / /  
Trans 2 EPA ID: Not reported  
Trans 2 Name: Not reported  
Trans 2 Address: Not reported  
Trans 2 City,St,Zip: CT  
Trans 2 Country: USA  
Trans 2 Phone: Not reported  
Generator EPA ID: NYD049178296  
Generator Phone: 7189632233  
Generator Address: Not reported

Map ID  
Direction  
Distance  
Distance (ft.)  
Elevation    Site

MAP FINDINGS

Database(s)  
EDR ID Number  
EPA ID Number

**RADIAC RESEARCH CORP (Continued)**

**1000245435**

Generator City,State,Zip: Not reported  
Generator Country: Not reported  
Special Handling: Not reported  
Discrepancies: No  
Date Shipped: 02/09/95  
Date Received: 02/13/95  
Last modified date: 04/26/04  
Last modified by: IG  
Comments: Not reported  
Year: 1989  
Manifest ID: CTC0192702  
TSDF EPA ID: CTD072138969  
TSDF Name: ENVIRONMENTAL WASTE RESOURCES, INC.  
TSDF Address: 130 FREIGHT STREET  
TSDF City,St,Zip: WATERBURY, CT 06702  
TSDF Country: USA  
TSDF Telephone: Not reported  
Transport Date: 06/06/89  
Transporter EPA ID: NYD981185903  
Transporter Name: MARINE POLLUTION CONTROL  
Transporter Country: USA  
Transporter Phone: Not reported  
Trans 2 Date: / /  
Trans 2 EPA ID: Not reported  
Trans 2 Name: Not reported  
Trans 2 Address: Not reported  
Trans 2 City,St,Zip: CT  
Trans 2 Country: USA  
Trans 2 Phone: Not reported  
Generator EPA ID: NYD049178296  
Generator Phone: 7189632233  
Generator Address: Not reported  
Generator City,State,Zip: Not reported  
Generator Country: Not reported  
Special Handling: Yes  
Discrepancies: No  
Date Shipped: 06/06/89  
Date Received: 06/06/89  
Last modified date: 04/27/04  
Last modified by: IG  
Comments: Not reported

Manifest No: Not reported  
Waste Occurrence: Not reported  
UNNA: Not reported  
Hazard Class: Not reported  
US Dot Description: Not reported  
No of Containers: Not reported  
Container Type: Not reported  
Quantity: Not reported  
Weight/Volume: Not reported  
Additional Description: Not reported  
Handling Code: Not reported  
Date Record Was Last Modified: Not reported  
DEO Who Last Modified Record: Not reported  
Manifest No: Not reported  
Waste Occurrence: Not reported

Map ID  
Direction  
Distance  
Distance (ft.)  
Elevation

MAP FINDINGS

**RADIAC RESEARCH CORP (Continued)**

EDR ID Number  
EPA ID Number

Database(s)

**1000245435**

EPA Waste Code: Not reported  
Recycled Waste?: Not reported  
Date Record Was Last Modified: Not reported  
DEO Who Last Modified Record: Not reported  
Year: 1999  
Manifest ID: CTF0292970  
TSDf EPA ID: CT5000001495  
TSDf Name: NORTHEAST LAMP RECYCLING INC  
TSDf Address: 250 MAIN ST  
TSDf City,St,Zip: EAST WINDSOR, CT 06088  
TSDf Country: USA  
TSDf Telephone: Not reported  
Transport Date: 12/28/99  
Transporter EPA ID: NYD049178296  
Transporter Name: RADIAC RESEARCH CORP  
Transporter Country: USA  
Transporter Phone: Not reported  
Trans 2 Date: / /  
Trans 2 EPA ID: Not reported  
Trans 2 Name: Not reported  
Trans 2 Address: Not reported  
Trans 2 City,St,Zip: CT  
Trans 2 Country: USA  
Trans 2 Phone: Not reported  
Generator EPA ID: NYD049178296  
Generator Phone: 7189632233  
Generator Address: Not reported  
Generator City,State,Zip: Not reported  
Generator Country: Not reported  
Special Handling: Not reported  
Discrepancies: No  
Date Shipped: 12/28/99  
Date Received: 12/29/99  
Last modified date: 04/26/04  
Last modified by: IG  
Comments: Not reported  
Year: 1995  
Manifest ID: CTF0203924  
TSDf EPA ID: CTD000604488  
TSDf Name: CLEAN HARBORS OF CONNECTICUT, INC.  
TSDf Address: 51 BRODERICK RD  
TSDf City,St,Zip: BRISTOL, CT 06010  
TSDf Country: USA  
TSDf Telephone: Not reported  
Transport Date: 02/09/95  
Transporter EPA ID: MAD039322250  
Transporter Name: CLEAN HARBORS ENVIRONMENTAL SERVICES, INC.  
Transporter Country: USA  
Transporter Phone: Not reported  
Trans 2 Date: / /  
Trans 2 EPA ID: Not reported  
Trans 2 Name: Not reported  
Trans 2 Address: Not reported  
Trans 2 City,St,Zip: CT  
Trans 2 Country: USA  
Trans 2 Phone: Not reported  
Generator EPA ID: NYD049178296

Map ID  
Direction  
Distance  
Distance (ft.)  
Elevation

MAP FINDINGS

**RADIAC RESEARCH CORP (Continued)**

EDR ID Number  
EPA ID Number

Database(s)

**1000245435**

Generator Phone: 7189632233  
Generator Address: Not reported  
Generator City,State,Zip: Not reported  
Generator Country: Not reported  
Special Handling: Not reported  
Discrepancies: No  
Date Shipped: 02/09/95  
Date Received: 02/13/95  
Last modified date: 04/26/04  
Last modified by: IG  
Comments: Not reported  
Year: 1989  
Manifest ID: CTC0192702  
TSDF EPA ID: CTD072138969  
TSDF Name: ENVIRONMENTAL WASTE RESOURCES, INC.  
TSDF Address: 130 FREIGHT STREET  
TSDF City,St,Zip: WATERBURY, CT 06702  
TSDF Country: USA  
TSDF Telephone: Not reported  
Transport Date: 06/06/89  
Transporter EPA ID: NYD981185903  
Transporter Name: MARINE POLLUTION CONTROL  
Transporter Country: USA  
Transporter Phone: Not reported  
Trans 2 Date: / /  
Trans 2 EPA ID: Not reported  
Trans 2 Name: Not reported  
Trans 2 Address: Not reported  
Trans 2 City,St,Zip: CT  
Trans 2 Country: USA  
Trans 2 Phone: Not reported  
Generator EPA ID: NYD049178296  
Generator Phone: 7189632233  
Generator Address: Not reported  
Generator City,State,Zip: Not reported  
Generator Country: Not reported  
Special Handling: Yes  
Discrepancies: No  
Date Shipped: 06/06/89  
Date Received: 06/06/89  
Last modified date: 04/27/04  
Last modified by: IG  
Comments: Not reported  
  
Manifest No: Not reported  
Waste Occurrence: Not reported  
UNNA: Not reported  
Hazard Class: Not reported  
US Dot Description: Not reported  
No of Containers: Not reported  
Container Type: Not reported  
Quantity: Not reported  
Weight/Volume: Not reported  
Additional Description: Not reported  
Handling Code: Not reported  
Date Record Was Last Modified: Not reported  
DEO Who Last Modified Record: Not reported



Map ID  
Direction  
Distance  
Distance (ft.)  
Elevation    Site

MAP FINDINGS

Database(s)    EDR ID Number  
EPA ID Number

**RADIAC RESEARCH CORP (Continued)**

**1000245435**

Manifest No: Not reported  
Waste Occurrence: Not reported  
EPA Waste Code: Not reported  
Recycled Waste?: Not reported  
Date Record Was Last Modified: Not reported  
DEO Who Last Modified Record: Not reported  
Year: 1999  
Manifest ID: CTF0292970  
TSDF EPA ID: CT5000001495  
TSDF Name: NORTHEAST LAMP RECYCLING INC  
TSDF Address: 250 MAIN ST  
TSDF City,St,Zip: EAST WINDSOR, CT 06088  
TSDF Country: USA  
TSDF Telephone: Not reported  
Transport Date: 12/28/99  
Transporter EPA ID: NYD049178296  
Transporter Name: RADIAC RESEARCH CORP  
Transporter Country: USA  
Transporter Phone: Not reported  
Trans 2 Date: / /  
Trans 2 EPA ID: Not reported  
Trans 2 Name: Not reported  
Trans 2 Address: Not reported  
Trans 2 City,St,Zip: CT  
Trans 2 Country: USA  
Trans 2 Phone: Not reported  
Generator EPA ID: NYD049178296  
Generator Phone: 7189632233  
Generator Address: Not reported  
Generator City,State,Zip: Not reported  
Generator Country: Not reported  
Special Handling: Not reported  
Discrepancies: No  
Date Shipped: 12/28/99  
Date Received: 12/29/99  
Last modified date: 04/26/04  
Last modified by: IG  
Comments: Not reported  
Year: 1995  
Manifest ID: CTF0203924  
TSDF EPA ID: CTD000604488  
TSDF Name: CLEAN HARBORS OF CONNECTICUT, INC.  
TSDF Address: 51 BRODERICK RD  
TSDF City,St,Zip: BRISTOL, CT 06010  
TSDF Country: USA  
TSDF Telephone: Not reported  
Transport Date: 02/09/95  
Transporter EPA ID: MAD039322250  
Transporter Name: CLEAN HARBORS ENVIRONMENTAL SERVICES, INC.  
Transporter Country: USA  
Transporter Phone: Not reported  
Trans 2 Date: / /  
Trans 2 EPA ID: Not reported  
Trans 2 Name: Not reported  
Trans 2 Address: Not reported  
Trans 2 City,St,Zip: CT  
Trans 2 Country: USA

Map ID  
Direction  
Distance  
Distance (ft.)  
Elevation

MAP FINDINGS

**RADIAC RESEARCH CORP (Continued)**

EDR ID Number  
EPA ID Number

Database(s)

**1000245435**

Trans 2 Phone: Not reported  
Generator EPA ID: NYD049178296  
Generator Phone: 7189632233  
Generator Address: Not reported  
Generator City,State,Zip: Not reported  
Generator Country: Not reported  
Special Handling: Not reported  
Discrepancies: No  
Date Shipped: 02/09/95  
Date Received: 02/13/95  
Last modified date: 04/26/04  
Last modified by: IG  
Comments: Not reported  
Year: 1989  
Manifest ID: CTC0192702  
TSDF EPA ID: CTD072138969  
TSDF Name: ENVIRONMENTAL WASTE RESOURCES, INC.  
TSDF Address: 130 FREIGHT STREET  
TSDF City,St,Zip: WATERBURY, CT 06702  
TSDF Country: USA  
TSDF Telephone: Not reported  
Transport Date: 06/06/89  
Transporter EPA ID: NYD981185903  
Transporter Name: MARINE POLLUTION CONTROL  
Transporter Country: USA  
Transporter Phone: Not reported  
Trans 2 Date: / /  
Trans 2 EPA ID: Not reported  
Trans 2 Name: Not reported  
Trans 2 Address: Not reported  
Trans 2 City,St,Zip: CT  
Trans 2 Country: USA  
Trans 2 Phone: Not reported  
Generator EPA ID: NYD049178296  
Generator Phone: 7189632233  
Generator Address: Not reported  
Generator City,State,Zip: Not reported  
Generator Country: Not reported  
Special Handling: Yes  
Discrepancies: No  
Date Shipped: 06/06/89  
Date Received: 06/06/89  
Last modified date: 04/27/04  
Last modified by: IG  
Comments: Not reported

[Click this hyperlink](#) while viewing on your computer to access  
303 additional CT MANIFEST: record(s) in the EDR Site Report.

**NJ MANIFEST:**

Manifest Code: NJA5062424  
EPA ID: NYD049178296  
Date Shipped: 20050104  
TSDF EPA ID: NJD002182897  
Transporter EPA ID: NYD049178296  
Transporter 2 EPA ID: Not reported  
Date Trans1 Transported Waste: 050104

Map ID  
Direction  
Distance  
Distance (ft.)  
Elevation    Site

MAP FINDINGS

Database(s)    EDR ID Number  
EPA ID Number

**RADIAC RESEARCH CORP (Continued)**

**1000245435**

Date Trans2 Transported Waste: 000000  
Date TSDF Received Waste: 050105  
Transporter 1 Decal: Not reported  
Transporter 2 Decal: Not reported  
Data Entry Number: 04250522  
Reference Manifest Number: Not reported  
Was Load Rejected (Y/N): No  
Reason Load Was Rejected: Not reported  
Waste Code: Not reported  
Manifest Year: Not reported  
Quantity: Not reported  
Unit: Not reported  
Hand Code: Not reported

Manifest Code: NJA5082859  
EPA ID: NYD049178296  
Date Shipped: 20050119  
TSDF EPA ID: NJD002182897  
Transporter EPA ID: NYD049178296  
Transporter 2 EPA ID: Not reported  
Date Trans1 Transported Waste: 050119  
Date Trans2 Transported Waste: 000000  
Date TSDF Received Waste: 050119  
Transporter 1 Decal: Not reported  
Transporter 2 Decal: Not reported  
Data Entry Number: 03010521  
Reference Manifest Number: Not reported  
Was Load Rejected (Y/N): No  
Reason Load Was Rejected: Not reported  
Waste Code: Not reported  
Manifest Year: Not reported  
Quantity: Not reported  
Unit: Not reported  
Hand Code: Not reported

Manifest Code: NJA5104138  
EPA ID: NYD049178296  
Date Shipped: 20050202  
TSDF EPA ID: NJD002182897  
Transporter EPA ID: NYD049178296  
Transporter 2 EPA ID: Not reported  
Date Trans1 Transported Waste: 050202  
Date Trans2 Transported Waste: 000000  
Date TSDF Received Waste: 050203  
Transporter 1 Decal: Not reported  
Transporter 2 Decal: Not reported  
Data Entry Number: 04190521  
Reference Manifest Number: Not reported  
Was Load Rejected (Y/N): No  
Reason Load Was Rejected: Not reported  
Waste Code: Not reported  
Manifest Year: Not reported  
Quantity: Not reported

Map ID  
Direction  
Distance  
Distance (ft.)  
Elevation

MAP FINDINGS

**RADIAC RESEARCH CORP (Continued)**

EDR ID Number  
EPA ID Number

Database(s)

**1000245435**

Unit: Not reported  
Hand Code: Not reported

Manifest Code: NJA5062459  
EPA ID: NYD049178296  
Date Shipped: 20050324  
TSDF EPA ID: NJD002182897  
Transporter EPA ID: NYD049178296  
Transporter 2 EPA ID: NYD049178296  
Date Trans1 Transported Waste: 050324  
Date Trans2 Transported Waste: 050329  
Date TSDF Received Waste: 050329  
Transporter 1 Decal: Not reported  
Transporter 2 Decal: Not reported  
Data Entry Number: 05180522  
Reference Manifest Number: Not reported  
Was Load Rejected (Y/N): No  
Reason Load Was Rejected: Not reported  
Waste Code: Not reported  
Manifest Year: Not reported  
Quantity: Not reported  
Unit: Not reported  
Hand Code: Not reported

Manifest Code: NJA2876755  
EPA ID: NYD049178296  
Date Shipped: 20050407  
TSDF EPA ID: NJD002182897  
Transporter EPA ID: NYD049178296  
Transporter 2 EPA ID: Not reported  
Date Trans1 Transported Waste: 050407  
Date Trans2 Transported Waste: 000000  
Date TSDF Received Waste: 050412  
Transporter 1 Decal: Not reported  
Transporter 2 Decal: Not reported  
Data Entry Number: 06160522  
Reference Manifest Number: Not reported  
Was Load Rejected (Y/N): No  
Reason Load Was Rejected: Not reported  
Waste Code: Not reported  
Manifest Year: Not reported  
Quantity: Not reported  
Unit: Not reported  
Hand Code: Not reported

Manifest Code: NJA2876770  
EPA ID: NYD049178296  
Date Shipped: 20050407  
TSDF EPA ID: NJD002182897  
Transporter EPA ID: NYD049178296  
Transporter 2 EPA ID: Not reported

Map ID  
Direction  
Distance  
Distance (ft.)  
Elevation Site

MAP FINDINGS

Database(s) EDR ID Number  
EPA ID Number

**RADIAC RESEARCH CORP (Continued)**

**1000245435**

Date Trans1 Transported Waste: 050407  
Date Trans2 Transported Waste: 000000  
Date TSDF Received Waste: 050412  
Transporter 1 Decal: Not reported  
Transporter 2 Decal: Not reported  
Data Entry Number: 06160522  
Reference Manifest Number: Not reported  
Was Load Rejected (Y/N): No  
Reason Load Was Rejected: Not reported  
Waste Code: Not reported  
Manifest Year: Not reported  
Quantity: Not reported  
Unit: Not reported  
Hand Code: Not reported

Manifest Code: NJA2876756  
EPA ID: NYD049178296  
Date Shipped: 20050420  
TSDF EPA ID: NJD002182897  
Transporter EPA ID: NYD049178296  
Transporter 2 EPA ID: Not reported  
Date Trans1 Transported Waste: 050420  
Date Trans2 Transported Waste: 000000  
Date TSDF Received Waste: 050421  
Transporter 1 Decal: Not reported  
Transporter 2 Decal: Not reported  
Data Entry Number: 06160522  
Reference Manifest Number: Not reported  
Was Load Rejected (Y/N): No  
Reason Load Was Rejected: Not reported  
Waste Code: Not reported  
Manifest Year: Not reported  
Quantity: Not reported  
Unit: Not reported  
Hand Code: Not reported

Manifest Code: NJA2876765  
EPA ID: NYD049178296  
Date Shipped: 20050426  
TSDF EPA ID: NJD002182897  
Transporter EPA ID: NYD049178296  
Transporter 2 EPA ID: Not reported  
Date Trans1 Transported Waste: 050426  
Date Trans2 Transported Waste: 000000  
Date TSDF Received Waste: 050427  
Transporter 1 Decal: Not reported  
Transporter 2 Decal: Not reported  
Data Entry Number: 06160522  
Reference Manifest Number: Not reported  
Was Load Rejected (Y/N): No  
Reason Load Was Rejected: Not reported  
Waste Code: Not reported  
Manifest Year: Not reported

Map ID  
Direction  
Distance  
Distance (ft.)  
Elevation

MAP FINDINGS

**RADIAC RESEARCH CORP (Continued)**

EDR ID Number  
EPA ID Number

Database(s)

**1000245435**

Quantity: Not reported  
Unit: Not reported  
Hand Code: Not reported

Manifest Code: NJA5104135  
EPA ID: NYD049178296  
Date Shipped: 20050505  
TSDf EPA ID: NJD002182897  
Transporter EPA ID: NYD049178296  
Transporter 2 EPA ID: Not reported  
Date Trans1 Transported Waste: 050505  
Date Trans2 Transported Waste: 000000  
Date TSDf Received Waste: 050506  
Transporter 1 Decal: Not reported  
Transporter 2 Decal: Not reported  
Data Entry Number: 06010521  
Reference Manifest Number: Not reported  
Was Load Rejected (Y/N): No  
Reason Load Was Rejected: Not reported  
Waste Code: Not reported  
Manifest Year: Not reported  
Quantity: Not reported  
Unit: Not reported  
Hand Code: Not reported

Manifest Code: NJA5062427  
EPA ID: NYD049178296  
Date Shipped: 20050526  
TSDf EPA ID: NJD002182897  
Transporter EPA ID: NYD049178296  
Transporter 2 EPA ID: Not reported  
Date Trans1 Transported Waste: 050526  
Date Trans2 Transported Waste: 000000  
Date TSDf Received Waste: 050527  
Transporter 1 Decal: Not reported  
Transporter 2 Decal: Not reported  
Data Entry Number: 07120525  
Reference Manifest Number: Not reported  
Was Load Rejected (Y/N): No  
Reason Load Was Rejected: Not reported  
Waste Code: Not reported  
Manifest Year: Not reported  
Quantity: Not reported  
Unit: Not reported  
Hand Code: Not reported

Manifest Code: NJA5062428  
EPA ID: NYD049178296  
Date Shipped: 20050526  
TSDf EPA ID: NJD002182897  
Transporter EPA ID: NYD049178296

Map ID  
Direction  
Distance  
Distance (ft.)  
Elevation    Site

MAP FINDINGS

Database(s)    EDR ID Number  
EPA ID Number

**RADIAC RESEARCH CORP (Continued)**

**1000245435**

Transporter 2 EPA ID:            Not reported  
Date Trans1 Transported Waste: 050526  
Date Trans2 Transported Waste: 000000  
Date TSDF Received Waste:    050527  
Transporter 1 Decal:            Not reported  
Transporter 2 Decal:            Not reported  
Data Entry Number:            07120525  
Reference Manifest Number:    Not reported  
Was Load Rejected (Y/N):      No  
Reason Load Was Rejected:    Not reported  
Waste Code:            Not reported  
Manifest Year:           Not reported  
Quantity:               Not reported  
Unit:                    Not reported  
Hand Code:               Not reported

Manifest Code:                NJA2876773  
EPA ID:                        NYD049178296  
Date Shipped:                20050607  
TSDF EPA ID:                 NJD002182897  
Transporter EPA ID:           NYD049178296  
Transporter 2 EPA ID:           Not reported  
Date Trans1 Transported Waste: 050607  
Date Trans2 Transported Waste: 000000  
Date TSDF Received Waste:    050610  
Transporter 1 Decal:           Not reported  
Transporter 2 Decal:           Not reported  
Data Entry Number:           07070522  
Reference Manifest Number:    Not reported  
Was Load Rejected (Y/N):      No  
Reason Load Was Rejected:    Not reported  
Waste Code:            Not reported  
Manifest Year:           Not reported  
Quantity:               Not reported  
Unit:                    Not reported  
Hand Code:               Not reported

Manifest Code:                NJA2876766  
EPA ID:                        NYD049178296  
Date Shipped:                20050613  
TSDF EPA ID:                 NJD002182897  
Transporter EPA ID:           NYD049178296  
Transporter 2 EPA ID:           Not reported  
Date Trans1 Transported Waste: 050613  
Date Trans2 Transported Waste: 000000  
Date TSDF Received Waste:    050624  
Transporter 1 Decal:           Not reported  
Transporter 2 Decal:           Not reported  
Data Entry Number:           08090535  
Reference Manifest Number:    Not reported  
Was Load Rejected (Y/N):      No  
Reason Load Was Rejected:    Not reported  
Waste Code:            Not reported

Map ID  
Direction  
Distance  
Distance (ft.)  
Elevation

MAP FINDINGS

**RADIAC RESEARCH CORP (Continued)**

EDR ID Number  
EPA ID Number

Database(s)

**1000245435**

Manifest Year: Not reported  
Quantity: Not reported  
Unit: Not reported  
Hand Code: Not reported

Manifest Code: NJA5082892  
EPA ID: NYD049178296  
Date Shipped: 20040108  
TSDf EPA ID: NJD002182897  
Transporter EPA ID: NYD049178296  
Transporter 2 EPA ID: Not reported  
Date Trans1 Transported Waste: 040108  
Date Trans2 Transported Waste: 000000  
Date TSDf Received Waste: 040108  
Transporter 1 Decal: Not reported  
Transporter 2 Decal: Not reported  
Data Entry Number: 03120421  
Reference Manifest Number: Not reported  
Was Load Rejected (Y/N): No  
Reason Load Was Rejected: Not reported  
Waste Code: Not reported  
Manifest Year: Not reported  
Quantity: Not reported  
Unit: Not reported  
Hand Code: Not reported

Manifest Code: NJA2876657  
EPA ID: NYD049178296  
Date Shipped: 20040119  
TSDf EPA ID: NJD002182897  
Transporter EPA ID: NYD049178296  
Transporter 2 EPA ID: Not reported  
Date Trans1 Transported Waste: 040119  
Date Trans2 Transported Waste: 000000  
Date TSDf Received Waste: 040123  
Transporter 1 Decal: Not reported  
Transporter 2 Decal: Not reported  
Data Entry Number: 03090425  
Reference Manifest Number: Not reported  
Was Load Rejected (Y/N): No  
Reason Load Was Rejected: Not reported  
Waste Code: Not reported  
Manifest Year: Not reported  
Quantity: Not reported  
Unit: Not reported  
Hand Code: Not reported

Manifest Code: NJA5082895  
EPA ID: NYD049178296  
Date Shipped: 20040122  
TSDf EPA ID: NJD002182897



Map ID  
Direction  
Distance  
Distance (ft.)  
Elevation    Site

MAP FINDINGS

Database(s)  
EDR ID Number  
EPA ID Number

**RADIAC RESEARCH CORP (Continued)**

**1000245435**

Transporter EPA ID: NYD049178296  
Transporter 2 EPA ID: Not reported  
Date Trans1 Transported Waste: 040122  
Date Trans2 Transported Waste: 000000  
Date TSDf Received Waste: 040123  
Transporter 1 Decal: Not reported  
Transporter 2 Decal: Not reported  
Data Entry Number: 03100422  
Reference Manifest Number: Not reported  
Was Load Rejected (Y/N): No  
Reason Load Was Rejected: Not reported  
Waste Code: Not reported  
Manifest Year: Not reported  
Quantity: Not reported  
Unit: Not reported  
Hand Code: Not reported

Manifest Code: NJA5082885  
EPA ID: NYD049178296  
Date Shipped: 20040206  
TSDf EPA ID: NJD002182897  
Transporter EPA ID: NYD049178296  
Transporter 2 EPA ID: Not reported  
Date Trans1 Transported Waste: 040206  
Date Trans2 Transported Waste: 000000  
Date TSDf Received Waste: 040206  
Transporter 1 Decal: Not reported  
Transporter 2 Decal: Not reported  
Data Entry Number: 03170421  
Reference Manifest Number: Not reported  
Was Load Rejected (Y/N): No  
Reason Load Was Rejected: Not reported  
Waste Code: Not reported  
Manifest Year: Not reported  
Quantity: Not reported  
Unit: Not reported  
Hand Code: Not reported

Manifest Code: NJA2876658  
EPA ID: NYD049178296  
Date Shipped: 20040209  
TSDf EPA ID: NJD002182897  
Transporter EPA ID: NYD049178296  
Transporter 2 EPA ID: Not reported  
Date Trans1 Transported Waste: 040209  
Date Trans2 Transported Waste: 000000  
Date TSDf Received Waste: 040210  
Transporter 1 Decal: Not reported  
Transporter 2 Decal: Not reported  
Data Entry Number: 03170422  
Reference Manifest Number: Not reported  
Was Load Rejected (Y/N): No  
Reason Load Was Rejected: Not reported

Map ID  
Direction  
Distance  
Distance (ft.)  
Elevation    Site

MAP FINDINGS

Database(s)    EDR ID Number  
EPA ID Number

**RADIAC RESEARCH CORP (Continued)**

**1000245435**

Waste Code:    Not reported  
Manifest Year:    Not reported  
Quantity:    Not reported  
Unit:    Not reported  
Hand Code:    Not reported

Manifest Code:    NJA5082887  
EPA ID:    NYD049178296  
Date Shipped:    20040224  
TSDf EPA ID:    NJD002182897  
Transporter EPA ID:    NYD049178296  
Transporter 2 EPA ID:    Not reported  
Date Trans1 Transported Waste:    040224  
Date Trans2 Transported Waste:    000000  
Date TSDf Received Waste:    040301  
Transporter 1 Decal:    Not reported  
Transporter 2 Decal:    Not reported  
Data Entry Number:    03300422  
Reference Manifest Number:    Not reported  
Was Load Rejected (Y/N):    No  
Reason Load Was Rejected:    Not reported  
Waste Code:    Not reported  
Manifest Year:    Not reported  
Quantity:    Not reported  
Unit:    Not reported  
Hand Code:    Not reported

Manifest Code:    NJA5082888  
EPA ID:    NYD049178296  
Date Shipped:    20040305  
TSDf EPA ID:    NJD002182897  
Transporter EPA ID:    NYD049178296  
Transporter 2 EPA ID:    Not reported  
Date Trans1 Transported Waste:    040305  
Date Trans2 Transported Waste:    000000  
Date TSDf Received Waste:    040305  
Transporter 1 Decal:    Not reported  
Transporter 2 Decal:    Not reported  
Data Entry Number:    04020425  
Reference Manifest Number:    Not reported  
Was Load Rejected (Y/N):    No  
Reason Load Was Rejected:    Not reported  
Waste Code:    Not reported  
Manifest Year:    Not reported  
Quantity:    Not reported  
Unit:    Not reported  
Hand Code:    Not reported

**MANIFEST:**

GEN Cert Date:    Not reported  
Transporter Recpt Date:    Not reported

Map ID  
Direction  
Distance  
Distance (ft.)  
Elevation

MAP FINDINGS

**RADIAC RESEARCH CORP (Continued)**

EDR ID Number  
EPA ID Number

Database(s)

**1000245435**

Number Of Containers: Not reported  
Container Type: Not reported  
Waste Code1: Not reported  
Waste Code2: Not reported  
Waste Code3: Not reported  
Comment: Not reported  
Fee Exempt Code: Not reported  
TSDf Name: Not reported  
TSDf ID: Not reported  
Date Imported: Not reported  
Transporter 2 Name: Not reported  
Transporter 2 ID: Not reported  
Manifest Docket Number: Not reported  
Waste Description: Not reported  
Quantity: Not reported  
WT/Vol Units: Not reported  
Item Number: Not reported  
Transporter Name: Not reported  
Transporter EPA ID: Not reported  
GEN Cert Date: Not reported  
Transporter Recpt Date: Not reported  
Transporter 2 Recpt Date: Not reported  
TSDf Recpt Date: Not reported  
EPA ID: Not reported

**AP274 D61 KENT AVE. BKLYN/RADIA**  
**SW 261 KENT AVE.**  
**1/2-1 NEW YORK CITY, NY**  
**3256 ft.**

**LTANKS S100166970**  
**HIST LTANKS N/A**

**Relative:**  
**Higher**

**Site 2 of 2 in cluster AP**

**Actual:**  
**18 ft.**

LTANKS:  
Site ID: 211204  
Spill Date: 12/19/86  
Facility Addr2: Not reported  
Facility ID: 8605975  
Program Number: 8605975  
SWIS: 2401  
Region of Spill: 2  
Investigator: UNASSIGNED  
Referred To: Not reported  
Reported to Dept: 12/20/86  
CID: Not reported  
Spill Cause: Tank Test Failure  
Water Affected: Not reported  
Spill Source: Commercial/Industrial  
Spill Notifier: Responsible Party  
Cleanup Ceased: 08/05/87  
Cleanup Meets Standard: True  
Last Inspection: / /  
Recommended Penalty: Penalty Not Recommended  
UST Involvement: True  
Spill Class: Not reported  
Spill Closed Dt: 08/05/87  
Remediation Phase: 0  
Date Entered In Computer: 01/08/87  
Spill Record Last Update: 09/02/87

Map ID  
Direction  
Distance  
Distance (ft.)  
Elevation

MAP FINDINGS

**D61 KENT AVE. BKLYN/RADIA (Continued)**

EDR ID Number  
EPA ID Number

Database(s)

**S100166970**

Spille Namer: Not reported  
Spiller Company: RADIAC RESEARCH  
Spiller Phone: (718) 632-33  
Spiller Extention: Not reported  
Spiller Address: 261 KENT AVE.  
Spiller City,St,Zip: BROOKLYN, NY  
Spiller County: 001  
Spiller Contact: Not reported  
Spiller Phone: Not reported  
Spiller Extention: Not reported  
DEC Region: 2  
Program Number: 8605975  
DER Facility ID: 175066  
Site ID: 211204  
Operable Unit ID: 903342  
Operable Unit: 01  
Material ID: 475115  
Material Code: 0008  
Material Name: Diesel  
Case No.: Not reported  
Material FA: Petroleum  
Quantity: -1.00  
Units: Not reported  
Recovered: 0.00  
Resource Affected: Groundwater  
Oxygenate: False  
Site ID: 211204  
Spill Tank Test: 1530460  
Tank Number: Not reported  
Tank Size: 0  
Test Method: 00  
Leak Rate: 0.00  
Gross Fail: Not reported  
Modified By: Spills  
Last Modified: 10/01/04  
Test Method: Unknown  
DEC Memo: Start DECRemark - 8605975 Prior to Sept, 2004 data translation this spill Lead  
DEC Field was " " END DECRemark - 8605975  
Remarks: Start CallerRemark - 8605975 TANK TEST FAILURE -AIR PRESSURE TEST END  
CallerRemark - 8605975

**HIST LTANKS:**

Region of Spill: 2  
Spill Number: 8605975  
Investigator: Not reported  
Caller Name: Not reported  
Caller Agency: Not reported  
Caller Phone: Not reported  
Caller Extension: Not reported  
Notifier Name: Not reported  
Notifier Agency: Not reported  
Notifier Phone: Not reported  
Notifier Extension: Not reported  
Spill Date: 12/19/1986  
Spill Time: 15:00  
Reported to Department Date: 12/20/86  
Reported to Department Time: 10:10

Map ID  
 Direction  
 Distance  
 Distance (ft.)  
 Elevation    Site

MAP FINDINGS

Database(s)  
 EDR ID Number  
 EPA ID Number

**D61 KENT AVE. BKLYN/RADIA (Continued)**

**S100166970**

SWIS: 61  
 Spiller Contact: Not reported  
 Spiller Phone: Not reported  
 Spiller Extension: Not reported  
 Spiller Name: RADIAC RESEARCH  
 Spiller Address: 261 KENT AVE.  
 Spiller City,St,Zip: BROOKLYN, NY  
 Facility Contact: Not reported  
 Facility Phone: (718) 632-33  
 Facility Extension: Not reported  
 Spill Cause: Tank Test Failure  
 Resource Affectd: Groundwater  
 Water Affected: Not reported  
 Spill Source: Other Commercial/Industrial  
 Spill Notifier: Responsible Party  
 PBS Number: Not reported  
 Cleanup Ceased: 08/05/87  
 Cleanup Meets Standard: True  
 Last Inspection: / /  
 Recommended Penalty: Penalty Not Recommended  
 Spiller Cleanup Date: / /  
 Enforcement Date: / /  
 Investigation Complete: / /  
 UST Involvement: True  
 Spill Class: Not reported  
 Spill Closed Dt: 08/05/87  
 Date Region Sent Summary to Central Office: / /  
 Corrective Action Plan Submitted: / /  
 Date Spill Entered In Computer Data File: 01/08/87  
 Time Spill Entered In Computer Data File: Not reported  
 Spill Record Last Update: 09/02/87  
 Is Updated: False  
 PBS Number: Not reported  
 Tank Number: Not reported  
 Tank Size: 0  
 Test Method: Not reported  
 Leak Rate Failed Tank: 0.00  
 Gross Leak Rate: Not reported  
 Material Class Type: Petroleum  
 Quantity Spilled: -1  
 Unkonwn Quantity Spilled: False  
 Units: Not reported  
 Quantity Recovered: 0  
 Unkonwn Quantity Recovered: False  
 Material: DIESEL  
 Class Type: DIESEL  
 Times Material Entry In File: 10625  
 CAS Number: Not reported  
 Last Date: 19940728  
 DEC Remarks: Not reported  
 Spill Cause: TANK TEST FAILURE -AIR PRESSURE TEST

Map ID  
Direction  
Distance  
Distance (ft.)  
Elevation

MAP FINDINGS

EDR ID Number  
EPA ID Number

Database(s)

**275**  
**SSE**  
**1/2-1**  
**3547 ft.**

**BQE/ANSBACHER COLOR & DYE FACTORY**  
**MEEKER AVENUE**  
**BROOKLYN, NY**

**SHWS** **S106780917**  
**N/A**

**Relative:**  
**Higher**

SHWS:

**Actual:**  
**15 ft.**

Program: HW  
Site Code: 55913  
Classification: DOES NOT PRESENT A SIGNIFICANT THREAT TO THE PUBLIC HEALTH OR THE ENVIRONMENT - ACTION MAY BE DEFERRED.

Region: 2  
Acres: .600  
HW Code: 224016  
Record Add: 1999-11-18 12:00:00  
Record Upd: 2007-03-19 16:17:00  
Updated By: JAAVERSA  
Site Description:

This site lies underneath the elevated Brooklyn - Queens Expressway (I-278) along Meeker Avenue between Metropolitan and Union Avenues in the Williamsburg Section of Brooklyn. It is believed that during the construction of the BQE, waste material and debris from the former Ansbacher Color & Dye Factory may have been used as fill material in the project area. A Phase II - type investigation was conducted by the New York State Department of Transportation in 1988. The investigation found hazardous levels of arsenic and lead in the soil and elevated levels of arsenic, lead and cyanide in the groundwater. During the reconstruction of the BQE in the early 1990s, the NYSDOT completed an IRM (soil removal) within the project's right-of way. The remaining contaminated soil is located beneath asphalt and concrete. A Preliminary Site Assessment was completed during the summer of 1999 to evaluate the areas outside the BQE footprint. The sampling results indicate that the subsurface soils within the footprint of the former Ansbacher Plant contain elevated levels of arsenic, lead, and mercury. The groundwater in this area is also contaminated with these metals, but the contaminated groundwater has not migrated significantly beyond the footprint of the former factory.

Environmental Problems: The primary contaminants of concern at this site are arsenic, lead, mercury and cyanide. Investigations indicate that the subsurface soils within the footprint of the former Ansbacher Plant contain elevated levels of arsenic, lead, and mercury. The groundwater in this area is also contaminated with these metals. The site does not constitute a significant threat to the environment as the contaminated soil is covered by existing layers of asphalt and concrete, and the contaminated groundwater has not migrated significantly beyond the footprint of the former factory.

Health Problems Assessment: Soil with residual arsenic and lead contamination remain under the BQE and is covered with several layers of concrete and asphalt. Contaminated soil also underlies several on-site buildings formerly used by Ansbacher. Contaminated groundwater is not used if any, in buildings formerly used by Ansbacher. Off-site sampling of surface soils from residential yards adjacent to the site indicated the presence of metals (particularly arsenic and lead) at concentrations above the range of concentrations typically encountered in urban neighborhoods. However, the exact source of the metals in the soils could not be determined from the data collected. The NYSDOH gave the residents advice on how to minimize their exposure to these surface soil contaminants.

Dump: False  
Structure: False  
Lagoon: False  
Landfill: True  
Pond: False  
Disp Start: unknown  
Disp Term: unknown  
Lat/Long: 40:42:52:0 / 73:57:12:0

Map ID  
Direction  
Distance  
Distance (ft.)  
Elevation

MAP FINDINGS

**BQE/ANSBACHER COLOR & DYE FACTORY (Continued)**

EDR ID Number  
EPA ID Number

Database(s)

**S106780917**

Dell: F  
Record Add: 11/18/99  
Record Upd: 11/18/99  
Updated By: INITIAL  
Own Op: 03  
Sub Type: NNN  
Owner Name: Not reported  
Owner Company: ANSBACHER COLOR & DYE FACTORY  
Owner Address: Not reported  
Owner Addr2: Not reported  
Owner City,St,Zip: ZZ  
Owner Country: United States of America  
Own Op: 01  
Sub Type: B99  
Owner Name: Not reported  
Owner Company: NYS Department of Transportation  
Owner Address: STATE CAMPUS, BUILDING 5  
Owner Addr2: Not reported  
Owner City,St,Zip: ALBANY, NY 12232  
Owner Country: United States of America  
Own Op: 04  
Sub Type: B99  
Owner Name: Not reported  
Owner Company: ANSBACHER COLOR & DYE FACTORY  
Owner Address: MEEKER AVENUE  
Owner Addr2: Not reported  
Owner City,St,Zip: BROOKLYN, NY  
Owner Country: United States of America  
Own Op: 01  
Sub Type: NNN  
Owner Name: Not reported  
Owner Company: NYS Department of Transportation  
Owner Address: State Campus - Building 5  
Owner Addr2: Not reported  
Owner City,St,Zip: Albany, NY 12232  
Owner Country: United States of America  
Own Op: 04  
Sub Type: B99  
Owner Name: Not reported  
Owner Company: ANSBACHER COLOR & DYE FACTORY  
Owner Address: MEEKER AVENUE  
Owner Addr2: Not reported  
Owner City,St,Zip: BROOKLYN, NY  
Owner Country: United States of America  
HW Code: 224016  
Waste Type: LEAD  
Waste Quantity: UNKNOWN  
Waste Code: Not reported  
HW Code: 224016  
Waste Type: ARSENIC  
Waste Quantity: UNKNOWN  
Waste Code: Not reported  
Crossref ID: Not reported  
Cross Ref Type Code: Not reported  
Cross Ref Type: Not reported  
Record Added Date: Not reported  
Record Updated: Not reported

Map ID  
Direction  
Distance  
Distance (ft.)  
Elevation

MAP FINDINGS

**BQE/ANSBACHER COLOR & DYE FACTORY (Continued)**

EDR ID Number  
EPA ID Number

Database(s)

Updated By: Not reported

**S106780917**

276  
WNW  
1/2-1  
3995 ft.

**CON EDISON - EAST 11TH ST. WORKS MGP  
EAST 11TH - EAST 13TH STS.  
NEW YORK, NY 10002**

**Manufactured Gas Plants**

**1008407983  
N/A**

Relative:  
Lower

Actual:  
4 ft.  
277  
WNW  
1/2-1  
4422 ft.

**CON EDISON - EAST 14TH ST. WORKS MGP  
EAST 14TH - EAST 16TH STS.  
NEW YORK, NY 10009**

**Manufactured Gas Plants**

**1008407984  
N/A**

Relative:  
Lower

Actual:  
9 ft.  
278  
ENE  
1/2-1  
4833 ft.

**MOBIL OIL BROOKLYN TERMINAL  
300 NORTH HENRY STREET  
BROOKLYN, NY**

**DEL SHWS**

**S105972445  
N/A**

Relative:  
Higher

Actual:  
12 ft.

**DEL SHWS:**

Year: Not reported  
Site Code Id: 224013  
Site Classification: D1  
Region: 2  
Epa Id Number: Not reported  
Site Type - Dump: No  
Site Type - Structure: No  
Site Type - Lagoon: No  
Site Type - Landfill: No  
Site Type - Treat Pond: No  
Site Size (Acres): 15 Acres  
Site Size Comment: Not reported  
Period Assoc/HW Start: Not reported  
Period Assoc/HW End: Not reported  
Lat/Long: 0 0' 0" / 0 0' 0"  
Lat/Long Decimal: 0.00000 / 0.00000  
Lat/Long (dms): 0 0 0 / 0 0 0  
Hazard Waste Disposed: Not reported  
Quantity: Not reported  
Air Data Available: No  
SW Std Contravention: No  
GW Std Contravention: No  
Soil Type: Not reported  
Sediment Data Available: No  
GW Std Contravention: No  
DW Std Contravention: No  
SW Std Contravention: No  
Air Stand Contraventions: No  
Legal Action Type: Not reported  
State Legal Action: No  
Federal Legal Action: No  
Enforce Status Code: Not reported



Map ID  
Direction  
Distance  
Distance (ft.)  
Elevation    Site

MAP FINDINGS

Database(s)  
EDR ID Number  
EPA ID Number

**MOBIL OIL BROOKLYN TERMINAL (Continued)**

**S105972445**

Remedial Act Proposed: No  
Rem Act Under Design: No  
Rem Act In Progress: No  
Rem Act Completed: No  
Remedial Action Type: Complete  
Soil Type: Not reported  
Depth To Groundwater: Not reported  
Owner Name: Not reported  
Owner Address: 300 North Henry Street  
Owner City,St,Zip: Brooklyn  
Owner Phone: Not reported  
Owner Contact Name: Not reported  
Owner During Disposal: Mobil Oil  
Owner During Use: Not reported  
Operator Name: Not reported  
Operator Address: Not reported  
Operator City,St,Zip: Not reported  
Operator Phone: Not reported  
Operator Contact Name: Not reported  
Oper During Disposal: Not reported  
Site Type: Dump  
HW Disposal Period: From: 1900 To: 1985  
Analytical Data Available: Not reported  
Applicable Std Exceeded: Not reported  
Geotech Info: Not reported  
Depth To Groundwater: Not reported  
Status: Not reported  
Nature Of Action: Not reported  
Env Prob Assessment: Not reported  
Site Description: Large storage area. Facility was built on an old refinery. Possibility of groundwater contamination due to poor operation. Newton Creek is adjacent to the site.  
Confirmed HW: Gasoline, Kerosene, Fuel Oil, Others: unknown  
Environment Assesment: Site has been remediated.  
Health Assesment: Not reported  
Disposal Start Date: Not reported  
Disposal Term Date: Not reported  
Air Violation: Not reported  
Groundwater Violation: Not reported  
Drink Water Violation: Not reported  
Surface Water Violation: Not reported  
Legal New York State: Not reported  
Legal Federal: Not reported  
Legal State: Not reported  
Remedial Action Active: Not reported  
Remedial Action Done: Not reported  
NPL Status: Not reported  
Count Operator: Not reported  
Count Owner: Not reported  
NYTM X: 0  
NYTM Y: 0  
Co Name: Not reported  
Co Addr: Not reported  
Operator Addr: Not reported  
Operator Addr 2: Not reported  
Operator Addr 3: Not reported  
Operator Addr 4: Not reported

Map ID  
Direction  
Distance  
Distance (ft.)  
Elevation

MAP FINDINGS

**MOBIL OIL BROOKLYN TERMINAL (Continued)**

EDR ID Number  
EPA ID Number

Database(s)

**S105972445**

HWDP From: Not reported  
From To: Not reported  
Assessment Of Health: Not reported  
Env Assessment: Not reported  
HW Disposed/Quantity: Not reported  
Description: Not reported  
Assess/Env Prog: Not reported  
Assess/Health Prob: Not reported  
Site Description: Not reported

279  
NE  
> 1  
5907 ft.

**FORMER MANHATTAN ADHESIVES PLANT  
425-459 GREENPOINT AVENUE  
BROOKLYN, NY**

**DEL SHWS S105972443  
N/A**

**Relative:  
Lower**

**DEL SHWS:**

**Actual:  
7 ft.**

Year: Not reported  
Site Code Id: 224009  
Site Classification: D1  
Region: 2  
Epa Id Number: NYD980780811  
Site Type - Dump: No  
Site Type - Structure: No  
Site Type - Lagoon: No  
Site Type - Landfill: No  
Site Type - Treat Pond: No  
Site Size (Acres): Acres  
Site Size Comment: Not reported  
Period Assoc/HW Start: Not reported  
Period Assoc/HW End: Not reported  
Lat/Long: 40 43' 56 / 73 56' 42  
Lat/Long Decimal: 0.00000 / 0.00000  
Lat/Long (dms): 0 0 0 / 0 0 0  
Hazard Waste Disposed: Not reported  
Quantity: Not reported  
Air Data Available: No  
SW Std Contravention: No  
GW Std Contravention: No  
Soil Type: Not reported  
Sediment Data Available: No  
GW Std Contravention: No  
DW Std Contravention: No  
SW Std Contravention: No  
Air Stand Contraventions: No  
Legal Action Type: Not reported  
State Legal Action: No  
Federal Legal Action: No  
Enforce Status Code: Not reported  
Remedial Act Proposed: No  
Rem Act Under Design: No  
Rem Act In Progress: No  
Rem Act Completed: No  
Remedial Action Type: Not reported  
Soil Type: Not reported  
Depth To Groundwater: Not reported  
Owner Name: Frank Castiglione  
Owner Address: 32-02 College Point Boulevard  
Owner City,St,Zip: Flushing, NY 11354

Map ID  
Direction  
Distance  
Distance (ft.)  
Elevation

MAP FINDINGS

Database(s)  
EDR ID Number  
EPA ID Number

**FORMER MANHATTAN ADHESIVES PLANT (Continued)**

**S105972443**

Owner Phone: Not reported  
Owner Contact Name: Not reported  
Owner During Disposal: Not reported  
Owner During Use: Not reported  
Operator Name: Not reported  
Operator Address: Not reported  
Operator City, St, Zip: Not reported  
Operator Phone: Not reported  
Operator Contact Name: Not reported  
Oper During Disposal: Not reported  
Site Type: Structure  
HW Disposal Period: From: To:  
Analytical Data Available: Not reported  
Applicable Std Exceeded: Not reported  
Geotech Info: Not reported  
Depth To Groundwater: Not reported  
Status: Not reported  
Nature Of Action: Not reported  
Env Prob Assessment: Not reported  
Site Description: Manhattan Adhesives is currently an empty factory building that is located at the foot of the Greenpoint Ave., Bridge in Brooklyn. Besides the Manhattan Adhesives factory, about 10 feet from the northeast wall is a manhole (not a sewer or drain) into which liquid waste was allegedly discharged. This waste came from a condemned oil storage site located at the intersection of Rt. 280, and the NJ Turnpike in NJ. The manhole is suspected of being the opening to an underground tank; however, the quantity of the waste allegedly dumped exceeds the capacity of most tanks. This information was obtained from the State Senate Committee on Crime and the Brooklyn District Attorney's office. Phase I State Superfund has been completed. A partial phase II investigation was completed during 1985 and recommended no further action. The Responsible Party has agreed to undertake an investigation in 1986. An investigation has not found hazardous waste on-site.  
Confirmed HW: Waste oil alleged to contain PCB's: Over 400,000 gal.  
Environment Assessment: Not reported  
Health Assessment: Not reported  
Disposal Start Date: Not reported  
Disposal Term Date: Not reported  
Air Violation: Not reported  
Groundwater Violation: Not reported  
Drink Water Violation: Not reported  
Surface Water Violation: Not reported  
Legal New York State: Not reported  
Legal Federal: Not reported  
Legal State: Not reported  
Remedial Action Active: Not reported  
Remedial Action Done: Not reported  
NPL Status: Not reported  
Count Operator: Not reported  
Count Owner: Not reported  
NYTM X: 0  
NYTM Y: 0  
Co Name: Not reported  
Co Addr: Not reported  
Operator Addr: Not reported  
Operator Addr 2: Not reported  
Operator Addr 3: Not reported  
Operator Addr 4: Not reported

Map ID  
Direction  
Distance  
Distance (ft.)  
Elevation

MAP FINDINGS

Site

Database(s)

EDR ID Number  
EPA ID Number

**FORMER MANHATTAN ADHESIVES PLANT (Continued)**

**S105972443**

HWDP From: Not reported  
From To: Not reported  
Assessment Of Health: Not reported  
Env Assessment: Not reported  
HW Disposed/Quantity: Not reported  
Description: Not reported  
Assess/Env Prog: Not reported  
Assess/Health Prob: Not reported  
Site Description: Not reported

## ORPHAN SUMMARY

City	EDR ID	Site Name	Site Address	Zip	Database(s)
BROOKLYN	S105999989	F N W MECHANICAL	139 NORTH 10TH STREET	11211	LTANKS
BROOKLYN	S108146255	BERRY STREET HOUSING PROJECT	SOUTH 10TH STREET	11211	HSWDS
BROOKLYN	S108297543	169-175 NORTH 10TH STREET	169-175 NORTH 10TH STREET	11211	NY Spills
BROOKLYN	S108295828	COMMERCIAL PROPERTY	200 NORTH 11TH STREET	11211	NY Spills
BROOKLYN	1007990548	CON EDISON- #7 FUEL OIL PIPELINE REMOVAL	N 1ST & KENT AVE TO FRANKLIN	11211	RCRA-LQG, NY MANIFEST
BROOKLYN	S105841709	BJR REALTY CORP.	60 SOUTH 2ND STREET (WYTHE ST.)	11211	SWF/LF, SWRCY
BROOKLYN	1008404470	NYCDEP - BORDEN AVE VENTURI FLOW CHAMBER	BORDEN AVE & 11TH ST	11222	RCRA-NonGen
BROOKLYN	1007206519	CON ED - MH 71378	E/S FRANKLIN ST 15' N/O	11222	NY MANIFEST, RCRA-NonGen
BROOKLYN	S106435619	W.H. CHRISTIAN & SONS	22-28 FRANKLIN ST/211 BANKER ST	11222	DRYCLEANERS
BROOKLYN	1010325405	VERIZON	KENT AVE & FLUSHING AVE SWC	11211	RCRA-NonGen
BROOKLYN	1010325406	VERIZON	KENT AVE & FLUSHING AVE SWC	11211	RCRA-NonGen
BROOKLYN	S102872857	BUG, PEOPLES WORKS	KENT AVE.	11211	HSWDS
BROOKLYN	S105842282	NORTH AMERICAN RECYCLING; INC	KENT AVE / CLYMER STREET BROOKLYN NAVY YARD	11211	SWRCY
BROOKLYN	S108076641	LOT 5,TAXBLOCK 2317	KENT AVENUE	11211	E DESIGNATION
BROOKLYN	S108076712	LOT 8,TAXBLOCK 2317	KENT AVENUE	11211	E DESIGNATION
BROOKLYN	S108160952	LOT 25,TAXBLOCK 2128	KENT AVENUE	11211	E DESIGNATION
BROOKLYN	S108160953	LOT 250,TAXBLOCK 2134	KENT AVENUE	11211	E DESIGNATION
BROOKLYN	S108295401	CONSTRUCITON SITE	164 KENT AVE	11211	NY Spills
BROOKLYN	S108297041	CONSTRUCTION SITE	410 KENT AVE	11211	NY Spills
BROOKLYN	S108469823	LOT 3,TAXBLOCK 2317	KENT AVENUE	11211	E DESIGNATION
BROOKLYN	1003863853	BKLYN UNION GAS /WILLIAMSBURGH WORKS	KENT AVE N 12TH ST /E RIV	11211	CERC-NFRAP
BROOKLYN	1003863859	BKLYN UNION GAS /PEOPLES WORKS	KENT AVE S 10TH & 11TH STS	11211	CERC-NFRAP
BROOKLYN	S108145977	MAGNUM BODY SHOP INC	185A MASPETH AVE	11211	SWF/LF
BROOKLYN	S108146009	MS POWER INC	187 MASPETH VE	11211	SWF/LF
BROOKLYN	S108667325	K - EQUITY WORKS	MASPETH AND VANDERVORT AVES.	11211	SHWS
BROOKLYN	S105841740	N. Y. PAVING CO.	957 MEEKER AVE (MEEKER / GARDNER ST.)	11222	SWF/LF
BROOKLYN	S105841749	ORSANO CARTING CO.	852 MEEKER AVE. (THOMAS / STEWART AVE.)	11222	SWF/LF
BROOKLYN	S105841748	ORSANO CARTING	852 MORGAN AVE.AVENUE	11222	SWF/LF
BROOKLYN	S108232338	432 DRIGGS AVENUE CORP	181 NORHT 11TH STREET	11211	NY MANIFEST
BROOKLYN	1010326118	CON EDISON	E SIDE KENT AVE 255 FEET S OF	11211	RCRA-NonGen
BROOKLYN	1010326119	CON EDISON	E SIDE KENT AVE 255 FEET S OF	11211	RCRA-NonGen
BROOKLYN	S105841763	WASTE MANAGEMENT OF NY;LLC (75 THOMAS ST	75 THOMAS ST.:(485 SCOTT AVE.)	11222	SWF/LF, SWRCY
BROOKLYN	1007206420	CON ED - MH 64824	WYTHE AVE 115 N/O 5 ST	11211	NY MANIFEST, RCRA-NonGen
BROOKLYN	S108294674	DUMPSTER	134 WYTHE AVE	11211	NY Spills
LONG ISLAND CITY	S108413225	QUANTA RESOURCES	37-80 REVIEW AVENUE	11101	SHWS, MOSF
NEW YORK CITY	1007207179	MH64829	FRANKLIN STREET 60' N/O DUPONT	11222	NY MANIFEST, RCRA-NonGen
ROTTERDAM JCT	1008188903	SCHENECTADY CHEMICAL CORP	RT. 5 SOUTH	11211	HIST FTTS
ROTTERDAM JCT	1010009467	SCHENECTADY CHEMICAL CORP	RT. 5 SOUTH	11211	FTTS
ROTTERDAM JUNCTION	1008188904	SCHENECTADY CHEMICAL, INC	RT. 5 SOUTH	11211	HIST FTTS
ROTTERDAM JUNCTION	1010009468	SCHENECTADY CHEMICAL, INC	RT. 5 SOUTH	11211	FTTS

# GOVERNMENT RECORDS SEARCHED / DATA CURRENCY TRACKING

To maintain currency of the following federal and state databases, EDR contacts the appropriate governmental agency on a monthly or quarterly basis, as required.

**Number of Days to Update:** Provides confirmation that EDR is reporting records that have been updated within 90 days from the date the government agency made the information available to the public.

## **FEDERAL RECORDS**

### **NPL: National Priority List**

National Priorities List (Superfund). The NPL is a subset of CERCLIS and identifies over 1,200 sites for priority cleanup under the Superfund Program. NPL sites may encompass relatively large areas. As such, EDR provides polygon coverage for over 1,000 NPL site boundaries produced by EPA's Environmental Photographic Interpretation Center (EPIC) and regional EPA offices.

Date of Government Version: 10/02/2007	Source: EPA
Date Data Arrived at EDR: 12/03/2007	Telephone: N/A
Date Made Active in Reports: 12/28/2007	Last EDR Contact: 07/31/2007
Number of Days to Update: 25	Next Scheduled EDR Contact: 10/29/2007
	Data Release Frequency: Quarterly

### **NPL Site Boundaries**

Sources:

EPA's Environmental Photographic Interpretation Center (EPIC)  
Telephone: 202-564-7333

EPA Region 1  
Telephone 617-918-1143

EPA Region 6  
Telephone: 214-655-6659

EPA Region 3  
Telephone 215-814-5418

EPA Region 7  
Telephone: 913-551-7247

EPA Region 4  
Telephone 404-562-8033

EPA Region 8  
Telephone: 303-312-6774

EPA Region 5  
Telephone 312-886-6686

EPA Region 9  
Telephone: 415-947-4246

EPA Region 10  
Telephone 206-553-8665

### **Proposed NPL: Proposed National Priority List Sites**

A site that has been proposed for listing on the National Priorities List through the issuance of a proposed rule in the Federal Register. EPA then accepts public comments on the site, responds to the comments, and places on the NPL those sites that continue to meet the requirements for listing.

Date of Government Version: 10/02/2007	Source: EPA
Date Data Arrived at EDR: 12/03/2007	Telephone: N/A
Date Made Active in Reports: 12/28/2007	Last EDR Contact: 08/31/2007
Number of Days to Update: 25	Next Scheduled EDR Contact: 10/29/2007
	Data Release Frequency: Quarterly

### **DELISTED NPL: National Priority List Deletions**

The National Oil and Hazardous Substances Pollution Contingency Plan (NCP) establishes the criteria that the EPA uses to delete sites from the NPL. In accordance with 40 CFR 300.425.(e), sites may be deleted from the NPL where no further response is appropriate.

Date of Government Version: 10/02/2007	Source: EPA
Date Data Arrived at EDR: 12/03/2007	Telephone: N/A
Date Made Active in Reports: 12/28/2007	Last EDR Contact: 08/29/2007
Number of Days to Update: 25	Next Scheduled EDR Contact: 10/29/2007
	Data Release Frequency: Quarterly

## GOVERNMENT RECORDS SEARCHED / DATA CURRENCY TRACKING

### **NPL LIENS:** Federal Superfund Liens

Federal Superfund Liens. Under the authority granted the USEPA by CERCLA of 1980, the USEPA has the authority to file liens against real property in order to recover remedial action expenditures or when the property owner received notification of potential liability. USEPA compiles a listing of filed notices of Superfund Liens.

Date of Government Version: 10/15/1991  
Date Data Arrived at EDR: 02/02/1994  
Date Made Active in Reports: 03/30/1994  
Number of Days to Update: 56

Source: EPA  
Telephone: 202-564-4267  
Last EDR Contact: 11/15/2007  
Next Scheduled EDR Contact: 02/18/2008  
Data Release Frequency: No Update Planned

### **CERCLIS:** Comprehensive Environmental Response, Compensation, and Liability Information System

CERCLIS contains data on potentially hazardous waste sites that have been reported to the USEPA by states, municipalities, private companies and private persons, pursuant to Section 103 of the Comprehensive Environmental Response, Compensation, and Liability Act (CERCLA). CERCLIS contains sites which are either proposed to or on the National Priorities List (NPL) and sites which are in the screening and assessment phase for possible inclusion on the NPL.

Date of Government Version: 04/23/2007  
Date Data Arrived at EDR: 06/20/2007  
Date Made Active in Reports: 08/29/2007  
Number of Days to Update: 70

Source: EPA  
Telephone: 703-412-9810  
Last EDR Contact: 12/06/2007  
Next Scheduled EDR Contact: 03/17/2008  
Data Release Frequency: Quarterly

### **CERCLIS-NFRAP:** CERCLIS No Further Remedial Action Planned

Archived sites are sites that have been removed and archived from the inventory of CERCLIS sites. Archived status indicates that, to the best of EPA's knowledge, assessment at a site has been completed and that EPA has determined no further steps will be taken to list this site on the National Priorities List (NPL), unless information indicates this decision was not appropriate or other considerations require a recommendation for listing at a later time. This decision does not necessarily mean that there is no hazard associated with a given site; it only means that, based upon available information, the location is not judged to be a potential NPL site.

Date of Government Version: 06/21/2007  
Date Data Arrived at EDR: 07/23/2007  
Date Made Active in Reports: 08/29/2007  
Number of Days to Update: 37

Source: EPA  
Telephone: 703-412-9810  
Last EDR Contact: 12/06/2007  
Next Scheduled EDR Contact: 03/17/2008  
Data Release Frequency: Quarterly

### **LIENS 2:** CERCLA Lien Information

A Federal CERCLA ('Superfund') lien can exist by operation of law at any site or property at which EPA has spent Superfund monies. These monies are spent to investigate and address releases and threatened releases of contamination. CERCLIS provides information as to the identity of these sites and properties.

Date of Government Version: 08/08/2007  
Date Data Arrived at EDR: 12/03/2007  
Date Made Active in Reports: 12/28/2007  
Number of Days to Update: 25

Source: Environmental Protection Agency  
Telephone: 202-564-6023  
Last EDR Contact: 11/15/2007  
Next Scheduled EDR Contact: 02/18/2008  
Data Release Frequency: Varies

### **CORRACTS:** Corrective Action Report

CORRACTS identifies hazardous waste handlers with RCRA corrective action activity.

Date of Government Version: 09/18/2007  
Date Data Arrived at EDR: 12/03/2007  
Date Made Active in Reports: 12/28/2007  
Number of Days to Update: 25

Source: EPA  
Telephone: 800-424-9346  
Last EDR Contact: 12/03/2007  
Next Scheduled EDR Contact: 03/03/2008  
Data Release Frequency: Quarterly

### **RCRA-TSDF:** RCRA - Transporters, Storage and Disposal

RCRAInfo is EPA's comprehensive information system, providing access to data supporting the Resource Conservation and Recovery Act (RCRA) of 1976 and the Hazardous and Solid Waste Amendments (HSWA) of 1984. The database includes selective information on sites which generate, transport, store, treat and/or dispose of hazardous waste as defined by the Resource Conservation and Recovery Act (RCRA). Transporters are individuals or entities that move hazardous waste from the generator offsite to a facility that can recycle, treat, store, or dispose of the waste. TSDFs treat, store, or dispose of the waste.

## GOVERNMENT RECORDS SEARCHED / DATA CURRENCY TRACKING

Date of Government Version: 09/11/2007  
Date Data Arrived at EDR: 12/03/2007  
Date Made Active in Reports: 12/28/2007  
Number of Days to Update: 25

Source: Environmental Protection Agency  
Telephone: (212) 637-3660  
Last EDR Contact: 12/21/2007  
Next Scheduled EDR Contact: 02/18/2008  
Data Release Frequency: Quarterly

### **RCRA-LQG:** RCRA - Large Quantity Generators

RCRAInfo is EPA's comprehensive information system, providing access to data supporting the Resource Conservation and Recovery Act (RCRA) of 1976 and the Hazardous and Solid Waste Amendments (HSWA) of 1984. The database includes selective information on sites which generate, transport, store, treat and/or dispose of hazardous waste as defined by the Resource Conservation and Recovery Act (RCRA). Large quantity generators (LQGs) generate over 1,000 kilograms (kg) of hazardous waste, or over 1 kg of acutely hazardous waste per month.

Date of Government Version: 09/11/2007  
Date Data Arrived at EDR: 12/03/2007  
Date Made Active in Reports: 12/28/2007  
Number of Days to Update: 25

Source: Environmental Protection Agency  
Telephone: (212) 637-3660  
Last EDR Contact: 12/21/2007  
Next Scheduled EDR Contact: 02/18/2008  
Data Release Frequency: Quarterly

### **RCRA-SQG:** RCRA - Small Quantity Generators

RCRAInfo is EPA's comprehensive information system, providing access to data supporting the Resource Conservation and Recovery Act (RCRA) of 1976 and the Hazardous and Solid Waste Amendments (HSWA) of 1984. The database includes selective information on sites which generate, transport, store, treat and/or dispose of hazardous waste as defined by the Resource Conservation and Recovery Act (RCRA). Small quantity generators (SQGs) generate between 100 kg and 1,000 kg of hazardous waste per month.

Date of Government Version: 09/11/2007  
Date Data Arrived at EDR: 12/03/2007  
Date Made Active in Reports: 12/28/2007  
Number of Days to Update: 25

Source: Environmental Protection Agency  
Telephone: (212) 637-3660  
Last EDR Contact: 12/21/2007  
Next Scheduled EDR Contact: 02/18/2008  
Data Release Frequency: Quarterly

### **RCRA-CESQG:** RCRA - Conditionally Exempt Small Quantity Generators

RCRAInfo is EPA's comprehensive information system, providing access to data supporting the Resource Conservation and Recovery Act (RCRA) of 1976 and the Hazardous and Solid Waste Amendments (HSWA) of 1984. The database includes selective information on sites which generate, transport, store, treat and/or dispose of hazardous waste as defined by the Resource Conservation and Recovery Act (RCRA). Conditionally exempt small quantity generators (CESQGs) generate less than 100 kg of hazardous waste, or less than 1 kg of acutely hazardous waste per month.

Date of Government Version: 09/11/2007  
Date Data Arrived at EDR: 12/03/2007  
Date Made Active in Reports: 12/28/2007  
Number of Days to Update: 25

Source: Environmental Protection Agency  
Telephone: (212) 637-3660  
Last EDR Contact: 12/21/2007  
Next Scheduled EDR Contact: 02/18/2008  
Data Release Frequency: Varies

### **RCRA-NonGen:** RCRA - Non Generators

RCRAInfo is EPA's comprehensive information system, providing access to data supporting the Resource Conservation and Recovery Act (RCRA) of 1976 and the Hazardous and Solid Waste Amendments (HSWA) of 1984. The database includes selective information on sites which generate, transport, store, treat and/or dispose of hazardous waste as defined by the Resource Conservation and Recovery Act (RCRA). Non-Generators do not presently generate hazardous waste.

Date of Government Version: 09/11/2007  
Date Data Arrived at EDR: 12/03/2007  
Date Made Active in Reports: 12/28/2007  
Number of Days to Update: 25

Source: Environmental Protection Agency  
Telephone: (212) 637-3660  
Last EDR Contact: 12/21/2007  
Next Scheduled EDR Contact: 02/18/2008  
Data Release Frequency: Varies



## GOVERNMENT RECORDS SEARCHED / DATA CURRENCY TRACKING

### **US ENG CONTROLS:** Engineering Controls Sites List

A listing of sites with engineering controls in place. Engineering controls include various forms of caps, building foundations, liners, and treatment methods to create pathway elimination for regulated substances to enter environmental media or effect human health.

Date of Government Version: 07/16/2007	Source: Environmental Protection Agency
Date Data Arrived at EDR: 08/03/2007	Telephone: 703-603-8905
Date Made Active in Reports: 10/11/2007	Last EDR Contact: 01/02/2008
Number of Days to Update: 69	Next Scheduled EDR Contact: 03/31/2008
	Data Release Frequency: Varies

### **US INST CONTROL:** Sites with Institutional Controls

A listing of sites with institutional controls in place. Institutional controls include administrative measures, such as groundwater use restrictions, construction restrictions, property use restrictions, and post remediation care requirements intended to prevent exposure to contaminants remaining on site. Deed restrictions are generally required as part of the institutional controls.

Date of Government Version: 07/16/2007	Source: Environmental Protection Agency
Date Data Arrived at EDR: 08/03/2007	Telephone: 703-603-8905
Date Made Active in Reports: 10/11/2007	Last EDR Contact: 01/02/2008
Number of Days to Update: 69	Next Scheduled EDR Contact: 03/31/2008
	Data Release Frequency: Varies

### **ERNS:** Emergency Response Notification System

Emergency Response Notification System. ERNS records and stores information on reported releases of oil and hazardous substances.

Date of Government Version: 12/31/2006	Source: National Response Center, United States Coast Guard
Date Data Arrived at EDR: 01/24/2007	Telephone: 202-267-2180
Date Made Active in Reports: 03/12/2007	Last EDR Contact: 10/19/2007
Number of Days to Update: 47	Next Scheduled EDR Contact: 01/21/2008
	Data Release Frequency: Annually

### **HMIRS:** Hazardous Materials Information Reporting System

Hazardous Materials Incident Report System. HMIRS contains hazardous material spill incidents reported to DOT.

Date of Government Version: 10/01/2007	Source: U.S. Department of Transportation
Date Data Arrived at EDR: 12/03/2007	Telephone: 202-366-4555
Date Made Active in Reports: 12/28/2007	Last EDR Contact: 10/16/2007
Number of Days to Update: 25	Next Scheduled EDR Contact: 01/14/2008
	Data Release Frequency: Annually

### **DOT OPS:** Incident and Accident Data

Department of Transportation, Office of Pipeline Safety Incident and Accident data.

Date of Government Version: 08/14/2007	Source: Department of Transportation, Office of Pipeline Safety
Date Data Arrived at EDR: 08/29/2007	Telephone: 202-366-4595
Date Made Active in Reports: 10/11/2007	Last EDR Contact: 11/29/2007
Number of Days to Update: 43	Next Scheduled EDR Contact: 02/25/2008
	Data Release Frequency: Varies

### **CDL:** Clandestine Drug Labs

A listing of clandestine drug lab locations. The U.S. Department of Justice ("the Department") provides this web site as a public service. It contains addresses of some locations where law enforcement agencies reported they found chemicals or other items that indicated the presence of either clandestine drug laboratories or dumpsites. In most cases, the source of the entries is not the Department, and the Department has not verified the entry and does not guarantee its accuracy. Members of the public must verify the accuracy of all entries by, for example, contacting local law enforcement and local health departments.

## GOVERNMENT RECORDS SEARCHED / DATA CURRENCY TRACKING

Date of Government Version: 09/01/2007  
Date Data Arrived at EDR: 12/03/2007  
Date Made Active in Reports: 12/28/2007  
Number of Days to Update: 25

Source: Drug Enforcement Administration  
Telephone: 202-307-1000  
Last EDR Contact: 12/28/2007  
Next Scheduled EDR Contact: 03/24/2008  
Data Release Frequency: Quarterly

### **US BROWNFIELDS:** A Listing of Brownfields Sites

Included in the listing are brownfields properties addresses by Cooperative Agreement Recipients and brownfields properties addressed by Targeted Brownfields Assessments. Targeted Brownfields Assessments-EPA's Targeted Brownfields Assessments (TBA) program is designed to help states, tribes, and municipalities--especially those without EPA Brownfields Assessment Demonstration Pilots--minimize the uncertainties of contamination often associated with brownfields. Under the TBA program, EPA provides funding and/or technical assistance for environmental assessments at brownfields sites throughout the country. Targeted Brownfields Assessments supplement and work with other efforts under EPA's Brownfields Initiative to promote cleanup and redevelopment of brownfields. Cooperative Agreement Recipients-States, political subdivisions, territories, and Indian tribes become Brownfields Cleanup Revolving Loan Fund (BCRLF) cooperative agreement recipients when they enter into BCRLF cooperative agreements with the U.S. EPA. EPA selects BCRLF cooperative agreement recipients based on a proposal and application process. BCRLF cooperative agreement recipients must use EPA funds provided through BCRLF cooperative agreement for specified brownfields-related cleanup activities.

Date of Government Version: 06/20/2007  
Date Data Arrived at EDR: 07/09/2007  
Date Made Active in Reports: 08/29/2007  
Number of Days to Update: 51

Source: Environmental Protection Agency  
Telephone: 202-566-2777  
Last EDR Contact: 12/13/2007  
Next Scheduled EDR Contact: 03/10/2008  
Data Release Frequency: Semi-Annually

### **DOD:** Department of Defense Sites

This data set consists of federally owned or administered lands, administered by the Department of Defense, that have any area equal to or greater than 640 acres of the United States, Puerto Rico, and the U.S. Virgin Islands.

Date of Government Version: 12/31/2005  
Date Data Arrived at EDR: 11/10/2006  
Date Made Active in Reports: 01/11/2007  
Number of Days to Update: 62

Source: USGS  
Telephone: 703-692-8801  
Last EDR Contact: 11/09/2007  
Next Scheduled EDR Contact: 02/04/2008  
Data Release Frequency: Semi-Annually

### **FUDS:** Formerly Used Defense Sites

The listing includes locations of Formerly Used Defense Sites properties where the US Army Corps of Engineers is actively working or will take necessary cleanup actions.

Date of Government Version: 12/31/2006  
Date Data Arrived at EDR: 08/31/2007  
Date Made Active in Reports: 10/11/2007  
Number of Days to Update: 41

Source: U.S. Army Corps of Engineers  
Telephone: 202-528-4285  
Last EDR Contact: 01/02/2008  
Next Scheduled EDR Contact: 03/31/2008  
Data Release Frequency: Varies

### **LUCIS:** Land Use Control Information System

LUCIS contains records of land use control information pertaining to the former Navy Base Realignment and Closure properties.

Date of Government Version: 12/09/2005  
Date Data Arrived at EDR: 12/11/2006  
Date Made Active in Reports: 01/11/2007  
Number of Days to Update: 31

Source: Department of the Navy  
Telephone: 843-820-7326  
Last EDR Contact: 12/10/2007  
Next Scheduled EDR Contact: 03/10/2008  
Data Release Frequency: Varies

### **CONSENT:** Superfund (CERCLA) Consent Decrees

Major legal settlements that establish responsibility and standards for cleanup at NPL (Superfund) sites. Released periodically by United States District Courts after settlement by parties to litigation matters.

## GOVERNMENT RECORDS SEARCHED / DATA CURRENCY TRACKING

Date of Government Version: 09/01/2007  
Date Data Arrived at EDR: 12/03/2007  
Date Made Active in Reports: 12/28/2007  
Number of Days to Update: 25

Source: Department of Justice, Consent Decree Library  
Telephone: Varies  
Last EDR Contact: 09/21/2007  
Next Scheduled EDR Contact: 01/21/2008  
Data Release Frequency: Varies

### **ROD:** Records Of Decision

Record of Decision. ROD documents mandate a permanent remedy at an NPL (Superfund) site containing technical and health information to aid in the cleanup.

Date of Government Version: 06/08/2007  
Date Data Arrived at EDR: 07/03/2007  
Date Made Active in Reports: 08/29/2007  
Number of Days to Update: 57

Source: EPA  
Telephone: 703-416-0223  
Last EDR Contact: 01/02/2008  
Next Scheduled EDR Contact: 03/31/2008  
Data Release Frequency: Annually

### **UMTRA:** Uranium Mill Tailings Sites

Uranium ore was mined by private companies for federal government use in national defense programs. When the mills shut down, large piles of the sand-like material (mill tailings) remain after uranium has been extracted from the ore. Levels of human exposure to radioactive materials from the piles are low; however, in some cases tailings were used as construction materials before the potential health hazards of the tailings were recognized.

Date of Government Version: 12/31/2005  
Date Data Arrived at EDR: 11/08/2006  
Date Made Active in Reports: 01/29/2007  
Number of Days to Update: 82

Source: Department of Energy  
Telephone: 505-845-0011  
Last EDR Contact: 12/17/2007  
Next Scheduled EDR Contact: 03/17/2008  
Data Release Frequency: Varies

### **DEBRIS REGION 9:** Torres Martinez Reservation Illegal Dump Site Locations

A listing of illegal dump sites location on the Torres Martinez Indian Reservation located in eastern Riverside County and northern Imperial County, California.

Date of Government Version: 07/25/2007  
Date Data Arrived at EDR: 07/31/2007  
Date Made Active in Reports: 10/11/2007  
Number of Days to Update: 72

Source: EPA, Region 9  
Telephone: 415-972-3336  
Last EDR Contact: 12/26/2007  
Next Scheduled EDR Contact: 03/24/2008  
Data Release Frequency: Varies

### **ODI:** Open Dump Inventory

An open dump is defined as a disposal facility that does not comply with one or more of the Part 257 or Part 258 Subtitle D Criteria.

Date of Government Version: 06/30/1985  
Date Data Arrived at EDR: 08/09/2004  
Date Made Active in Reports: 09/17/2004  
Number of Days to Update: 39

Source: Environmental Protection Agency  
Telephone: 800-424-9346  
Last EDR Contact: 06/09/2004  
Next Scheduled EDR Contact: N/A  
Data Release Frequency: No Update Planned

### **MINES:** Mines Master Index File

Contains all mine identification numbers issued for mines active or opened since 1971. The data also includes violation information.

Date of Government Version: 08/14/2007  
Date Data Arrived at EDR: 12/03/2007  
Date Made Active in Reports: 12/28/2007  
Number of Days to Update: 25

Source: Department of Labor, Mine Safety and Health Administration  
Telephone: 303-231-5959  
Last EDR Contact: 01/03/2008  
Next Scheduled EDR Contact: 03/24/2008  
Data Release Frequency: Semi-Annually

### **TRIS:** Toxic Chemical Release Inventory System

Toxic Release Inventory System. TRIS identifies facilities which release toxic chemicals to the air, water and land in reportable quantities under SARA Title III Section 313.

## GOVERNMENT RECORDS SEARCHED / DATA CURRENCY TRACKING

Date of Government Version: 12/31/2005  
Date Data Arrived at EDR: 04/27/2007  
Date Made Active in Reports: 07/05/2007  
Number of Days to Update: 69

Source: EPA  
Telephone: 202-566-0250  
Last EDR Contact: 12/18/2007  
Next Scheduled EDR Contact: 03/17/2008  
Data Release Frequency: Annually

### **TSCA:** Toxic Substances Control Act

Toxic Substances Control Act. TSCA identifies manufacturers and importers of chemical substances included on the TSCA Chemical Substance Inventory list. It includes data on the production volume of these substances by plant site.

Date of Government Version: 12/31/2002  
Date Data Arrived at EDR: 04/14/2006  
Date Made Active in Reports: 05/30/2006  
Number of Days to Update: 46

Source: EPA  
Telephone: 202-260-5521  
Last EDR Contact: 11/14/2007  
Next Scheduled EDR Contact: 01/14/2008  
Data Release Frequency: Every 4 Years

**FTTS:** FIFRA/ TSCA Tracking System - FIFRA (Federal Insecticide, Fungicide, & Rodenticide Act)/TSCA (Toxic Substances Control Act)  
FTTS tracks administrative cases and pesticide enforcement actions and compliance activities related to FIFRA, TSCA and EPCRA (Emergency Planning and Community Right-to-Know Act). To maintain currency, EDR contacts the Agency on a quarterly basis.

Date of Government Version: 07/06/2007  
Date Data Arrived at EDR: 07/20/2007  
Date Made Active in Reports: 09/18/2007  
Number of Days to Update: 60

Source: EPA/Office of Prevention, Pesticides and Toxic Substances  
Telephone: 202-566-1667  
Last EDR Contact: 12/17/2007  
Next Scheduled EDR Contact: 03/17/2008  
Data Release Frequency: Quarterly

**FTTS INSP:** FIFRA/ TSCA Tracking System - FIFRA (Federal Insecticide, Fungicide, & Rodenticide Act)/TSCA (Toxic Substances Control Act)  
A listing of FIFRA/TSCA Tracking System (FTTS) inspections and enforcements.

Date of Government Version: 07/06/2007  
Date Data Arrived at EDR: 07/20/2007  
Date Made Active in Reports: 09/18/2007  
Number of Days to Update: 60

Source: EPA  
Telephone: 202-566-1667  
Last EDR Contact: 12/17/2007  
Next Scheduled EDR Contact: 03/17/2008  
Data Release Frequency: Quarterly

### **HIST FTTS:** FIFRA/TSCA Tracking System Administrative Case Listing

A complete administrative case listing from the FIFRA/TSCA Tracking System (FTTS) for all ten EPA regions. The information was obtained from the National Compliance Database (NCDB). NCDB supports the implementation of FIFRA (Federal Insecticide, Fungicide, and Rodenticide Act) and TSCA (Toxic Substances Control Act). Some EPA regions are now closing out records. Because of that, and the fact that some EPA regions are not providing EPA Headquarters with updated records, it was decided to create a HIST FTTS database. It included records that may not be included in the newer FTTS database updates. This database is no longer updated.

Date of Government Version: 10/19/2006  
Date Data Arrived at EDR: 03/01/2007  
Date Made Active in Reports: 04/10/2007  
Number of Days to Update: 40

Source: Environmental Protection Agency  
Telephone: 202-564-2501  
Last EDR Contact: 12/17/2007  
Next Scheduled EDR Contact: 03/17/2008  
Data Release Frequency: No Update Planned

### **SSTS:** Section 7 Tracking Systems

Section 7 of the Federal Insecticide, Fungicide and Rodenticide Act, as amended (92 Stat. 829) requires all registered pesticide-producing establishments to submit a report to the Environmental Protection Agency by March 1st each year. Each establishment must report the types and amounts of pesticides, active ingredients and devices being produced, and those having been produced and sold or distributed in the past year.

Date of Government Version: 12/31/2005  
Date Data Arrived at EDR: 03/13/2007  
Date Made Active in Reports: 04/27/2007  
Number of Days to Update: 45

Source: EPA  
Telephone: 202-564-4203  
Last EDR Contact: 10/15/2007  
Next Scheduled EDR Contact: 01/14/2008  
Data Release Frequency: Annually

## GOVERNMENT RECORDS SEARCHED / DATA CURRENCY TRACKING

### **ICIS:** Integrated Compliance Information System

The Integrated Compliance Information System (ICIS) supports the information needs of the national enforcement and compliance program as well as the unique needs of the National Pollutant Discharge Elimination System (NPDES) program.

Date of Government Version: 07/27/2007	Source: Environmental Protection Agency
Date Data Arrived at EDR: 08/13/2007	Telephone: 202-564-5088
Date Made Active in Reports: 10/11/2007	Last EDR Contact: 10/15/2007
Number of Days to Update: 59	Next Scheduled EDR Contact: 01/14/2008
	Data Release Frequency: Quarterly

### **PADS:** PCB Activity Database System

PCB Activity Database. PADS Identifies generators, transporters, commercial storers and/or brokers and disposers of PCB's who are required to notify the EPA of such activities.

Date of Government Version: 04/12/2007	Source: EPA
Date Data Arrived at EDR: 06/08/2007	Telephone: 202-566-0500
Date Made Active in Reports: 08/29/2007	Last EDR Contact: 08/09/2007
Number of Days to Update: 82	Next Scheduled EDR Contact: 11/05/2007
	Data Release Frequency: Annually

### **MLTS:** Material Licensing Tracking System

MLTS is maintained by the Nuclear Regulatory Commission and contains a list of approximately 8,100 sites which possess or use radioactive materials and which are subject to NRC licensing requirements. To maintain currency, EDR contacts the Agency on a quarterly basis.

Date of Government Version: 10/04/2007	Source: Nuclear Regulatory Commission
Date Data Arrived at EDR: 12/03/2007	Telephone: 301-415-7169
Date Made Active in Reports: 12/28/2007	Last EDR Contact: 01/02/2008
Number of Days to Update: 25	Next Scheduled EDR Contact: 03/31/2008
	Data Release Frequency: Quarterly

### **RADINFO:** Radiation Information Database

The Radiation Information Database (RADINFO) contains information about facilities that are regulated by U.S. Environmental Protection Agency (EPA) regulations for radiation and radioactivity.

Date of Government Version: 07/31/2007	Source: Environmental Protection Agency
Date Data Arrived at EDR: 08/01/2007	Telephone: 202-343-9775
Date Made Active in Reports: 08/29/2007	Last EDR Contact: 10/31/2007
Number of Days to Update: 28	Next Scheduled EDR Contact: 01/28/2008
	Data Release Frequency: Quarterly

### **FINDS:** Facility Index System/Facility Registry System

Facility Index System. FINDS contains both facility information and 'pointers' to other sources that contain more detail. EDR includes the following FINDS databases in this report: PCS (Permit Compliance System), AIRS (Aerometric Information Retrieval System), DOCKET (Enforcement Docket used to manage and track information on civil judicial enforcement cases for all environmental statutes), FURS (Federal Underground Injection Control), C-DOCKET (Criminal Docket System used to track criminal enforcement actions for all environmental statutes), FFIS (Federal Facilities Information System), STATE (State Environmental Laws and Statutes), and PADS (PCB Activity Data System).

Date of Government Version: 10/18/2007	Source: EPA
Date Data Arrived at EDR: 12/03/2007	Telephone: (212) 637-3000
Date Made Active in Reports: 12/28/2007	Last EDR Contact: 01/02/2008
Number of Days to Update: 25	Next Scheduled EDR Contact: 03/31/2008
	Data Release Frequency: Quarterly

### **RAATS:** RCRA Administrative Action Tracking System

RCRA Administration Action Tracking System. RAATS contains records based on enforcement actions issued under RCRA pertaining to major violators and includes administrative and civil actions brought by the EPA. For administration actions after September 30, 1995, data entry in the RAATS database was discontinued. EPA will retain a copy of the database for historical records. It was necessary to terminate RAATS because a decrease in agency resources made it impossible to continue to update the information contained in the database.

## GOVERNMENT RECORDS SEARCHED / DATA CURRENCY TRACKING

Date of Government Version: 04/17/1995  
Date Data Arrived at EDR: 07/03/1995  
Date Made Active in Reports: 08/07/1995  
Number of Days to Update: 35

Source: EPA  
Telephone: 202-564-4104  
Last EDR Contact: 12/03/2007  
Next Scheduled EDR Contact: 03/03/2008  
Data Release Frequency: No Update Planned

### **BRS:** Biennial Reporting System

The Biennial Reporting System is a national system administered by the EPA that collects data on the generation and management of hazardous waste. BRS captures detailed data from two groups: Large Quantity Generators (LQG) and Treatment, Storage, and Disposal Facilities.

Date of Government Version: 12/31/2005  
Date Data Arrived at EDR: 03/06/2007  
Date Made Active in Reports: 04/13/2007  
Number of Days to Update: 38

Source: EPA/NTIS  
Telephone: 800-424-9346  
Last EDR Contact: 12/13/2007  
Next Scheduled EDR Contact: 03/10/2008  
Data Release Frequency: Biennially

### **STATE AND LOCAL RECORDS**

#### **SHWS:** Inactive Hazardous Waste Disposal Sites in New York State

Referred to as the State Superfund Program, the Inactive Hazardous Waste Disposal Site Remedial Program is the cleanup program for inactive hazardous waste sites and now includes hazardous substance sites

Date of Government Version: 08/15/2007  
Date Data Arrived at EDR: 09/12/2007  
Date Made Active in Reports: 10/17/2007  
Number of Days to Update: 35

Source: Department of Environmental Conservation  
Telephone: 518-402-9622  
Last EDR Contact: 12/13/2007  
Next Scheduled EDR Contact: 03/10/2008  
Data Release Frequency: Annually

#### **HSWDS:** Hazardous Substance Waste Disposal Site Inventory

The list includes any known or suspected hazardous substance waste disposal sites. Also included are sites delisted from the Registry of Inactive Hazardous Waste Disposal Sites and non-Registry sites that U.S. EPA Preliminary Assessment (PA) reports or Site Investigation (SI) reports were prepared. Hazardous Substance Waste Disposal Sites are eligible to be Superfund sites now that the New York State Superfund has been refinanced and changed. This means that the study inventory has served its purpose and will no longer be maintained as a separate entity. The last version of the study inventory is frozen in time. The sites on the study will not automatically be made Superfund sites, rather each site will be further evaluated for listing on the Registry. So overtime they will be added to the registry or not.

Date of Government Version: 01/01/2003  
Date Data Arrived at EDR: 10/20/2006  
Date Made Active in Reports: 11/30/2006  
Number of Days to Update: 41

Source: Department of Environmental Conservation  
Telephone: 518-402-9564  
Last EDR Contact: 11/26/2007  
Next Scheduled EDR Contact: 02/25/2008  
Data Release Frequency: No Update Planned

#### **DEL SHWS:** Delisted Registry Sites

A database listing of sites delisted from the Registry of Inactive Hazardous Waste Disposal Sites.

Date of Government Version: 05/01/2007  
Date Data Arrived at EDR: 06/13/2007  
Date Made Active in Reports: 07/24/2007  
Number of Days to Update: 41

Source: Department of Environmental Conservation  
Telephone: 518-402-9622  
Last EDR Contact: 12/13/2007  
Next Scheduled EDR Contact: 03/10/2008  
Data Release Frequency: Annually

#### **SWF/LF:** Facility Register

Solid Waste Facilities/Landfill Sites. SWF/LF type records typically contain an inventory of solid waste disposal facilities or landfills in a particular state. Depending on the state, these may be active or inactive facilities or open dumps that failed to meet RCRA Subtitle D Section 4004 criteria for solid waste landfills or disposal sites.

## GOVERNMENT RECORDS SEARCHED / DATA CURRENCY TRACKING

Date of Government Version: 10/26/2007  
Date Data Arrived at EDR: 10/29/2007  
Date Made Active in Reports: 11/20/2007  
Number of Days to Update: 22

Source: Department of Environmental Conservation  
Telephone: 518-457-2051  
Last EDR Contact: 01/03/2008  
Next Scheduled EDR Contact: 01/28/2008  
Data Release Frequency: Semi-Annually

### **SWRCY:** Registered Recycling Facility List

A listing of recycling facilities.

Date of Government Version: 10/26/2007  
Date Data Arrived at EDR: 10/29/2007  
Date Made Active in Reports: 11/20/2007  
Number of Days to Update: 22

Source: Department of Environmental Conservation  
Telephone: 518-402-8705  
Last EDR Contact: 01/03/2008  
Next Scheduled EDR Contact: 01/28/2008  
Data Release Frequency: Semi-Annually

### **SWTIRE:** Registered Waste Tire Storage & Facility List

A listing of facilities registered to accept waste tires.

Date of Government Version: 08/01/2006  
Date Data Arrived at EDR: 11/15/2006  
Date Made Active in Reports: 11/30/2006  
Number of Days to Update: 15

Source: Department of Environmental Conservation  
Telephone: 518-402-8694  
Last EDR Contact: 11/16/2007  
Next Scheduled EDR Contact: 02/11/2008  
Data Release Frequency: Annually

### **LTANKS:** Spills Information Database

Leaking Storage Tank Incident Reports. These records contain an inventory of reported leaking storage tank incidents reported from 4/1/86 through the most recent update. They can be either leaking underground storage tanks or leaking aboveground storage tanks. The causes of the incidents are tank test failures, tank failures or tank overfills.

Date of Government Version: 10/02/2007  
Date Data Arrived at EDR: 10/24/2007  
Date Made Active in Reports: 11/20/2007  
Number of Days to Update: 27

Source: Department of Environmental Conservation  
Telephone: 518-402-9549  
Last EDR Contact: 10/24/2007  
Next Scheduled EDR Contact: 01/21/2008  
Data Release Frequency: Varies

### **HIST LTANKS:** Listing of Leaking Storage Tanks

A listing of leaking underground and aboveground storage tanks. The causes of the incidents are tank test failures, tank failures or tank overfills. In 2002, the Department of Environmental Conservation stopped providing updates to its original Spills Information Database. This database includes fields that are no longer available from the NYDEC as of January 1, 2002. Current information may be found in the NY LTANKS database. Department of Environmental Conservation.

Date of Government Version: 01/01/2002  
Date Data Arrived at EDR: 07/08/2005  
Date Made Active in Reports: 07/14/2005  
Number of Days to Update: 6

Source: Department of Environmental Conservation  
Telephone: 518-402-9549  
Last EDR Contact: 07/07/2005  
Next Scheduled EDR Contact: N/A  
Data Release Frequency: No Update Planned

### **UST:** Petroleum Bulk Storage (PBS) Database

Facilities that have petroleum storage capacities in excess of 1,100 gallons and less than 400,000 gallons.

Date of Government Version: 10/02/2007  
Date Data Arrived at EDR: 10/24/2007  
Date Made Active in Reports: 11/30/2007  
Number of Days to Update: 37

Source: Department of Environmental Conservation  
Telephone: 518-402-9549  
Last EDR Contact: 10/24/2007  
Next Scheduled EDR Contact: 01/21/2008  
Data Release Frequency: No Update Planned

### **CBS UST:** Chemical Bulk Storage Database

Facilities that store regulated hazardous substances in underground tanks of any size

## GOVERNMENT RECORDS SEARCHED / DATA CURRENCY TRACKING

Date of Government Version: 01/01/2002  
Date Data Arrived at EDR: 02/20/2002  
Date Made Active in Reports: 03/22/2002  
Number of Days to Update: 30

Source: NYSDEC  
Telephone: 518-402-9549  
Last EDR Contact: 10/24/2005  
Next Scheduled EDR Contact: 01/23/2006  
Data Release Frequency: No Update Planned

### **MOSF UST:** Major Oil Storage Facilities Database

Facilities that may be onshore facilities or vessels, with petroleum storage capacities of 400,000 gallons or greater.

Date of Government Version: 01/01/2002  
Date Data Arrived at EDR: 02/20/2002  
Date Made Active in Reports: 03/22/2002  
Number of Days to Update: 30

Source: NYSDEC  
Telephone: 518-402-9549  
Last EDR Contact: 07/25/2005  
Next Scheduled EDR Contact: 10/24/2005  
Data Release Frequency: Varies

### **HIST UST:** Historical Petroleum Bulk Storage Database

These facilities have petroleum storage capacities in excess of 1,100 gallons and less than 400,000 gallons. This database contains detailed information per site. It is no longer updated due to the sensitive nature of the information involved. See UST for more current data.

Date of Government Version: 01/01/2002  
Date Data Arrived at EDR: 06/02/2006  
Date Made Active in Reports: 07/20/2006  
Number of Days to Update: 48

Source: Department of Environmental Conservation  
Telephone: 518-402-9549  
Last EDR Contact: 10/23/2006  
Next Scheduled EDR Contact: 01/22/2007  
Data Release Frequency: Varies

### **AST:** Petroleum Bulk Storage

Registered Aboveground Storage Tanks.

Date of Government Version: 10/02/2007  
Date Data Arrived at EDR: 10/24/2007  
Date Made Active in Reports: 11/30/2007  
Number of Days to Update: 37

Source: Department of Environmental Conservation  
Telephone: 518-402-9549  
Last EDR Contact: 10/24/2007  
Next Scheduled EDR Contact: 01/21/2008  
Data Release Frequency: No Update Planned

### **HIST AST:** Historical Petroleum Bulk Storage Database

These facilities have petroleum storage capabilities in excess of 1,100 gallons and less than 400,000 gallons. This database contains detailed information per site. No longer updated due to the sensitive nature of the information involved. See AST for more current data.

Date of Government Version: 01/01/2002  
Date Data Arrived at EDR: 06/02/2006  
Date Made Active in Reports: 07/20/2006  
Number of Days to Update: 48

Source: Department of Environmental Conservation  
Telephone: 518-402-9549  
Last EDR Contact: 10/23/2006  
Next Scheduled EDR Contact: 01/22/2007  
Data Release Frequency: No Update Planned

### **CBS AST:** Chemical Bulk Storage Database

Facilities that store regulated hazardous substances in aboveground tanks with capacities of 185 gallons or greater, and/or in underground tanks of any size.

Date of Government Version: 01/01/2002  
Date Data Arrived at EDR: 02/20/2002  
Date Made Active in Reports: 03/22/2002  
Number of Days to Update: 30

Source: NYSDEC  
Telephone: 518-402-9549  
Last EDR Contact: 07/25/2005  
Next Scheduled EDR Contact: 10/24/2005  
Data Release Frequency: No Update Planned

### **MOSF AST:** Major Oil Storage Facilities Database

Facilities that may be onshore facilities or vessels, with petroleum storage capacities of 400,000 gallons or greater.



## GOVERNMENT RECORDS SEARCHED / DATA CURRENCY TRACKING

Date of Government Version: 01/01/2002  
Date Data Arrived at EDR: 02/20/2002  
Date Made Active in Reports: 03/22/2002  
Number of Days to Update: 30

Source: NYSDEC  
Telephone: 518-402-9549  
Last EDR Contact: 07/25/2005  
Next Scheduled EDR Contact: 10/24/2005  
Data Release Frequency: No Update Planned

### **NY MANIFEST:** Facility and Manifest Data

Manifest is a document that lists and tracks hazardous waste from the generator through transporters to a TSD facility.

Date of Government Version: 08/27/2007  
Date Data Arrived at EDR: 08/30/2007  
Date Made Active in Reports: 09/21/2007  
Number of Days to Update: 22

Source: Department of Environmental Conservation  
Telephone: 518-402-8651  
Last EDR Contact: 11/29/2007  
Next Scheduled EDR Contact: 02/25/2008  
Data Release Frequency: Annually

### **SPILLS:** Spills Information Database

Data collected on spills reported to NYSDEC as required by one or more of the following: Article 12 of the Navigation Law, 6 NYCRR Section 613.8 (from PBS regs), or 6 NYCRR Section 595.2 (from CBS regs). It includes spills active as of April 1, 1986, as well as spills occurring since this date.

Date of Government Version: 10/02/2007  
Date Data Arrived at EDR: 10/24/2007  
Date Made Active in Reports: 11/20/2007  
Number of Days to Update: 27

Source: Department of Environmental Conservation  
Telephone: 518-402-9549  
Last EDR Contact: 10/24/2007  
Next Scheduled EDR Contact: 01/21/2008  
Data Release Frequency: Varies

### **HIST SPILLS:** SPILLS Database

This database contains records of chemical and petroleum spill incidents. Under State law, petroleum and hazardous chemical spills that can impact the waters of the state must be reported by the spiller (and, in some cases, by anyone who has knowledge of the spills). In 2002, the Department of Environmental Conservation stopped providing updates to its original Spills Information Database. This database includes fields that are no longer available from the NYDEC as of January 1, 2002. Current information may be found in the NY SPILLS database. Department of Environmental Conservation.

Date of Government Version: 01/01/2002  
Date Data Arrived at EDR: 07/08/2005  
Date Made Active in Reports: 07/14/2005  
Number of Days to Update: 6

Source: Department of Environmental Conservation  
Telephone: 518-402-9549  
Last EDR Contact: 07/07/2005  
Next Scheduled EDR Contact: N/A  
Data Release Frequency: No Update Planned

### **ENG CONTROLS:** Registry of Engineering Controls

Environmental Remediation sites that have engineering controls in place.

Date of Government Version: 08/15/2007  
Date Data Arrived at EDR: 09/12/2007  
Date Made Active in Reports: 10/17/2007  
Number of Days to Update: 35

Source: Department of Environmental Conservation  
Telephone: 518-402-9553  
Last EDR Contact: 12/13/2007  
Next Scheduled EDR Contact: 03/10/2008  
Data Release Frequency: Quarterly

### **INST CONTROL:** Registry of Institutional Controls

Environmental Remediation sites that have institutional controls in place.

Date of Government Version: 08/15/2007  
Date Data Arrived at EDR: 09/12/2007  
Date Made Active in Reports: 10/17/2007  
Number of Days to Update: 35

Source: Department of Environmental Conservation  
Telephone: 518-402-9553  
Last EDR Contact: 12/13/2007  
Next Scheduled EDR Contact: 03/10/2008  
Data Release Frequency: Quarterly

## GOVERNMENT RECORDS SEARCHED / DATA CURRENCY TRACKING

### **VCP:** Voluntary Cleanup Agreements

New York established its Voluntary Cleanup Program (VCP) to address the environmental, legal and financial barriers that often hinder the redevelopment and reuse of contaminated properties. The Voluntary Cleanup Program was developed to enhance private sector cleanup of brownfields by enabling parties to remediate sites using private rather than public funds and to reduce the development pressures on "greenfield" sites.

Date of Government Version: 08/15/2007  
Date Data Arrived at EDR: 09/12/2007  
Date Made Active in Reports: 10/17/2007  
Number of Days to Update: 35

Source: Department of Environmental Conservation  
Telephone: 518-402-9711  
Last EDR Contact: 12/13/2007  
Next Scheduled EDR Contact: 03/10/2008  
Data Release Frequency: Semi-Annually

### **DRYCLEANERS:** Registered Drycleaners

A listing of all registered drycleaning facilities.

Date of Government Version: 06/15/2004  
Date Data Arrived at EDR: 06/15/2004  
Date Made Active in Reports: 07/29/2004  
Number of Days to Update: 44

Source: Department of Environmental Conservation  
Telephone: 518-402-8403  
Last EDR Contact: 05/21/2004  
Next Scheduled EDR Contact: N/A  
Data Release Frequency: Varies

### **BROWNFIELDS:** Brownfields Site List

A Brownfield is any real property where redevelopment or re-use may be complicated by the presence or potential presence of a hazardous waste, petroleum, pollutant, or contaminant.

Date of Government Version: 08/15/2007  
Date Data Arrived at EDR: 09/12/2007  
Date Made Active in Reports: 10/17/2007  
Number of Days to Update: 35

Source: Department of Environmental Conservation  
Telephone: 518-402-9764  
Last EDR Contact: 12/13/2007  
Next Scheduled EDR Contact: 03/10/2008  
Data Release Frequency: Semi-Annually

### **SPDES:** State Pollutant Discharge Elimination System

New York State has a state program which has been approved by the United States Environmental Protection Agency for the control of wastewater and stormwater discharges in accordance with the Clean Water Act. Under New York State law the program is known as the State Pollutant Discharge Elimination System (SPDES) and is broader in scope than that required by the Clean Water Act in that it controls point source discharges to groundwaters as well as surface waters.

Date of Government Version: 08/06/2007  
Date Data Arrived at EDR: 08/07/2007  
Date Made Active in Reports: 09/21/2007  
Number of Days to Update: 45

Source: Department of Environmental Conservation  
Telephone: 518-402-8233  
Last EDR Contact: 11/05/2007  
Next Scheduled EDR Contact: 02/04/2008  
Data Release Frequency: No Update Planned

### **AIRS:** Air Emissions Data

Point source emissions inventory data.

Date of Government Version: 12/31/2005  
Date Data Arrived at EDR: 09/05/2007  
Date Made Active in Reports: 10/17/2007  
Number of Days to Update: 42

Source: Department of Environmental Conservation  
Telephone: 518-402-8452  
Last EDR Contact: 11/19/2007  
Next Scheduled EDR Contact: 02/18/2008  
Data Release Frequency: Annually

### **MOSF:** Major Oil Storage Facility Site Listing

These facilities may be onshore facilities or vessels, with petroleum storage capacities of 400,000 gallons or greater.

Date of Government Version: 10/02/2007  
Date Data Arrived at EDR: 10/24/2007  
Date Made Active in Reports: 11/20/2007  
Number of Days to Update: 27

Source: Department of Environmental Conservation  
Telephone: 518-402-9549  
Last EDR Contact: 10/24/2007  
Next Scheduled EDR Contact: 01/21/2008  
Data Release Frequency: Quarterly

## GOVERNMENT RECORDS SEARCHED / DATA CURRENCY TRACKING

### **CBS:** Chemical Bulk Storage Site Listing

These facilities store regulated hazardous substances in aboveground tanks with capacities of 185 gallons or greater, and/or in underground tanks of any size

Date of Government Version: 10/02/2007  
Date Data Arrived at EDR: 10/24/2007  
Date Made Active in Reports: 11/20/2007  
Number of Days to Update: 27

Source: Department of Environmental Conservation  
Telephone: 518-402-9549  
Last EDR Contact: 10/24/2007  
Next Scheduled EDR Contact: 01/21/2008  
Data Release Frequency: Quarterly

### **RES DECL:** Restrictive Declarations Listing

A restrictive declaration is a covenant running with the land which binds the present and future owners of the property. As a condition of certain special permits, the City Planning Commission may require an applicant to sign and record a restrictive declaration that places specified conditions on the future use and development of the property. Certain restrictive declarations are indicated by a D on zoning maps.

Date of Government Version: 12/31/1992  
Date Data Arrived at EDR: 01/31/2007  
Date Made Active in Reports: 04/19/2007  
Number of Days to Update: 78

Source: NYC Department of City Planning  
Telephone: 212-720-3401  
Last EDR Contact: 07/17/2007  
Next Scheduled EDR Contact: 10/15/2007  
Data Release Frequency: No Update Planned

### **E DESIGNATION:** E DESIGNATION SITE LISTING

The (E (Environmental)) designation would ensure that sampling and remediation take place on the subject properties, and would avoid any significant impacts related to hazardous materials at these locations. The (E) designations would require that the fee owner of the sites conduct a testing and sampling protocol, and remediation where appropriate, to the satisfaction of the NYCDEP before the issuance of a building permit by the Department of Buildings pursuant to the provisions of Section 11-15 of the Zoning Resolution (Environmental Requirements). The (E) designations also include a mandatory construction-related health and safety plan which must be approved by NYCDEP.

Date of Government Version: 03/28/2007  
Date Data Arrived at EDR: 08/27/2007  
Date Made Active in Reports: 09/21/2007  
Number of Days to Update: 25

Source: New York City Department of City Planning  
Telephone: 718-595-6658  
Last EDR Contact: 10/16/2007  
Next Scheduled EDR Contact: 01/14/2008  
Data Release Frequency: Varies

### **TRIBAL RECORDS**

#### **INDIAN RESERV:** Indian Reservations

This map layer portrays Indian administered lands of the United States that have any area equal to or greater than 640 acres.

Date of Government Version: 12/31/2005  
Date Data Arrived at EDR: 12/08/2006  
Date Made Active in Reports: 01/11/2007  
Number of Days to Update: 34

Source: USGS  
Telephone: 202-208-3710  
Last EDR Contact: 11/09/2007  
Next Scheduled EDR Contact: 02/04/2008  
Data Release Frequency: Semi-Annually

#### **INDIAN LUST R1:** Leaking Underground Storage Tanks on Indian Land

A listing of leaking underground storage tank locations on Indian Land.

Date of Government Version: 12/01/2006  
Date Data Arrived at EDR: 12/01/2006  
Date Made Active in Reports: 01/29/2007  
Number of Days to Update: 59

Source: EPA Region 1  
Telephone: 617-918-1313  
Last EDR Contact: 11/15/2007  
Next Scheduled EDR Contact: 02/18/2008  
Data Release Frequency: Varies

#### **INDIAN LUST R4:** Leaking Underground Storage Tanks on Indian Land

LUSTs on Indian land in Florida, Mississippi and North Carolina.

## GOVERNMENT RECORDS SEARCHED / DATA CURRENCY TRACKING

Date of Government Version: 09/05/2007  
Date Data Arrived at EDR: 10/02/2007  
Date Made Active in Reports: 10/11/2007  
Number of Days to Update: 9

Source: EPA Region 4  
Telephone: 404-562-8677  
Last EDR Contact: 11/15/2007  
Next Scheduled EDR Contact: 02/18/2008  
Data Release Frequency: Semi-Annually

**INDIAN LUST R6:** Leaking Underground Storage Tanks on Indian Land  
LUSTs on Indian land in New Mexico and Oklahoma.

Date of Government Version: 10/18/2007  
Date Data Arrived at EDR: 12/03/2007  
Date Made Active in Reports: 12/28/2007  
Number of Days to Update: 25

Source: EPA Region 6  
Telephone: 214-665-6597  
Last EDR Contact: 11/15/2007  
Next Scheduled EDR Contact: 02/18/2008  
Data Release Frequency: Varies

**INDIAN LUST R7:** Leaking Underground Storage Tanks on Indian Land  
LUSTs on Indian land in Iowa, Kansas, and Nebraska

Date of Government Version: 06/01/2007  
Date Data Arrived at EDR: 06/14/2007  
Date Made Active in Reports: 07/05/2007  
Number of Days to Update: 21

Source: EPA Region 7  
Telephone: 913-551-7003  
Last EDR Contact: 11/15/2007  
Next Scheduled EDR Contact: 02/18/2008  
Data Release Frequency: Varies

**INDIAN LUST R8:** Leaking Underground Storage Tanks on Indian Land  
LUSTs on Indian land in Colorado, Montana, North Dakota, South Dakota, Utah and Wyoming.

Date of Government Version: 12/03/2007  
Date Data Arrived at EDR: 12/06/2007  
Date Made Active in Reports: 12/28/2007  
Number of Days to Update: 22

Source: EPA Region 8  
Telephone: 303-312-6271  
Last EDR Contact: 11/15/2007  
Next Scheduled EDR Contact: 02/18/2008  
Data Release Frequency: Quarterly

**INDIAN LUST R9:** Leaking Underground Storage Tanks on Indian Land  
LUSTs on Indian land in Arizona, California, New Mexico and Nevada

Date of Government Version: 11/30/2007  
Date Data Arrived at EDR: 11/30/2007  
Date Made Active in Reports: 12/28/2007  
Number of Days to Update: 28

Source: Environmental Protection Agency  
Telephone: 415-972-3372  
Last EDR Contact: 11/15/2007  
Next Scheduled EDR Contact: 02/18/2008  
Data Release Frequency: Quarterly

**INDIAN LUST R10:** Leaking Underground Storage Tanks on Indian Land  
LUSTs on Indian land in Alaska, Idaho, Oregon and Washington.

Date of Government Version: 09/12/2007  
Date Data Arrived at EDR: 09/14/2007  
Date Made Active in Reports: 10/11/2007  
Number of Days to Update: 27

Source: EPA Region 10  
Telephone: 206-553-2857  
Last EDR Contact: 11/15/2007  
Next Scheduled EDR Contact: 02/18/2008  
Data Release Frequency: Quarterly

**INDIAN UST R1:** Underground Storage Tanks on Indian Land  
A listing of underground storage tank locations on Indian Land.

Date of Government Version: 12/01/2006  
Date Data Arrived at EDR: 12/01/2006  
Date Made Active in Reports: 01/29/2007  
Number of Days to Update: 59

Source: EPA, Region 1  
Telephone: 617-918-1313  
Last EDR Contact: 11/15/2007  
Next Scheduled EDR Contact: 02/18/2008  
Data Release Frequency: Varies

# GOVERNMENT RECORDS SEARCHED / DATA CURRENCY TRACKING

## INDIAN UST R4: Underground Storage Tanks on Indian Land

Date of Government Version: 09/05/2007	Source: EPA Region 4
Date Data Arrived at EDR: 10/02/2007	Telephone: 404-562-9424
Date Made Active in Reports: 10/11/2007	Last EDR Contact: 11/15/2007
Number of Days to Update: 9	Next Scheduled EDR Contact: 02/18/2008
	Data Release Frequency: Semi-Annually

## INDIAN UST R5: Underground Storage Tanks on Indian Land

Date of Government Version: 12/02/2004	Source: EPA Region 5
Date Data Arrived at EDR: 12/29/2004	Telephone: 312-886-6136
Date Made Active in Reports: 02/04/2005	Last EDR Contact: 12/13/2007
Number of Days to Update: 37	Next Scheduled EDR Contact: 02/18/2008
	Data Release Frequency: Varies

## INDIAN UST R6: Underground Storage Tanks on Indian Land

Date of Government Version: 08/31/2007	Source: EPA Region 6
Date Data Arrived at EDR: 08/31/2007	Telephone: 214-665-7591
Date Made Active in Reports: 10/11/2007	Last EDR Contact: 11/15/2007
Number of Days to Update: 41	Next Scheduled EDR Contact: 02/18/2008
	Data Release Frequency: Semi-Annually

## INDIAN UST R7: Underground Storage Tanks on Indian Land

Date of Government Version: 06/01/2007	Source: EPA Region 7
Date Data Arrived at EDR: 06/14/2007	Telephone: 913-551-7003
Date Made Active in Reports: 07/05/2007	Last EDR Contact: 11/15/2007
Number of Days to Update: 21	Next Scheduled EDR Contact: 02/18/2008
	Data Release Frequency: Varies

## INDIAN UST R8: Underground Storage Tanks on Indian Land

Date of Government Version: 08/27/2007	Source: EPA Region 8
Date Data Arrived at EDR: 09/07/2007	Telephone: 303-312-6137
Date Made Active in Reports: 10/11/2007	Last EDR Contact: 11/15/2007
Number of Days to Update: 34	Next Scheduled EDR Contact: 02/18/2008
	Data Release Frequency: Quarterly

## INDIAN UST R9: Underground Storage Tanks on Indian Land

Date of Government Version: 09/11/2007	Source: EPA Region 9
Date Data Arrived at EDR: 09/14/2007	Telephone: 415-972-3368
Date Made Active in Reports: 10/11/2007	Last EDR Contact: 11/15/2007
Number of Days to Update: 27	Next Scheduled EDR Contact: 02/18/2008
	Data Release Frequency: Quarterly

## INDIAN UST R10: Underground Storage Tanks on Indian Land

Date of Government Version: 09/12/2007	Source: EPA Region 10
Date Data Arrived at EDR: 09/14/2007	Telephone: 206-553-2857
Date Made Active in Reports: 10/11/2007	Last EDR Contact: 11/15/2007
Number of Days to Update: 27	Next Scheduled EDR Contact: 02/18/2008
	Data Release Frequency: Quarterly

## EDR PROPRIETARY RECORDS

### Manufactured Gas Plants: EDR Proprietary Manufactured Gas Plants

The EDR Proprietary Manufactured Gas Plant Database includes records of coal gas plants (manufactured gas plants) compiled by EDR's researchers. Manufactured gas sites were used in the United States from the 1800's to 1950's to produce a gas that could be distributed and used as fuel. These plants used whale oil, rosin, coal, or a mixture of coal, oil, and water that also produced a significant amount of waste. Many of the byproducts of the gas production, such as coal tar (oily waste containing volatile and non-volatile chemicals), sludges, oils and other compounds are potentially hazardous to human health and the environment. The byproduct from this process was frequently disposed of directly at the plant site and can remain or spread slowly, serving as a continuous source of soil and groundwater contamination.

# GOVERNMENT RECORDS SEARCHED / DATA CURRENCY TRACKING

Date of Government Version: N/A  
Date Data Arrived at EDR: N/A  
Date Made Active in Reports: N/A  
Number of Days to Update: N/A

Source: EDR, Inc.  
Telephone: N/A  
Last EDR Contact: N/A  
Next Scheduled EDR Contact: N/A  
Data Release Frequency: No Update Planned

## COUNTY RECORDS

### **CORTLAND COUNTY:**

#### **Cortland County Storage Tank Listing**

A listing of aboveground storage tank sites located in Cortland County.

Date of Government Version: 09/24/2007  
Date Data Arrived at EDR: 09/28/2007  
Date Made Active in Reports: 11/30/2007  
Number of Days to Update: 63

Source: Cortland County Health Department  
Telephone: 607-753-5035  
Last EDR Contact: 11/26/2007  
Next Scheduled EDR Contact: 02/25/2008  
Data Release Frequency: Quarterly

#### **Cortland County Storage Tank Listing**

A listing of underground storage tank sites located in Cortland County.

Date of Government Version: 09/24/2007  
Date Data Arrived at EDR: 09/28/2007  
Date Made Active in Reports: 11/30/2007  
Number of Days to Update: 63

Source: Cortland County Health Department  
Telephone: 607-753-5035  
Last EDR Contact: 11/26/2007  
Next Scheduled EDR Contact: 02/25/2008  
Data Release Frequency: Quarterly

### **NASSAU COUNTY:**

#### **Registered Tank Database**

A listing of aboveground storage tank sites located in Nassau County.

Date of Government Version: 05/21/2003  
Date Data Arrived at EDR: 05/27/2003  
Date Made Active in Reports: 06/09/2003  
Number of Days to Update: 13

Source: Nassau County Health Department  
Telephone: 516-571-3314  
Last EDR Contact: 10/26/2007  
Next Scheduled EDR Contact: 01/28/2008  
Data Release Frequency: No Update Planned

#### **Storage Tank Database**

A listing of aboveground storage tank sites located in Nassau County.

Date of Government Version: 08/20/2007  
Date Data Arrived at EDR: 10/10/2007  
Date Made Active in Reports: 11/19/2007  
Number of Days to Update: 40

Source: Nassau County Office of the Fire Marshal  
Telephone: 516-572-1000  
Last EDR Contact: 11/05/2007  
Next Scheduled EDR Contact: 02/04/2008  
Data Release Frequency: Varies

#### **Registered Tank Database**

A listing of underground storage tank sites located in Nassau County.

Date of Government Version: 05/21/2003  
Date Data Arrived at EDR: 05/27/2003  
Date Made Active in Reports: 06/09/2003  
Number of Days to Update: 13

Source: Nassau County Health Department  
Telephone: 516-571-3314  
Last EDR Contact: 10/26/2007  
Next Scheduled EDR Contact: 01/28/2008  
Data Release Frequency: No Update Planned

#### **Storage Tank Database**

A listing of underground storage tank sites located in Nassau County.

## GOVERNMENT RECORDS SEARCHED / DATA CURRENCY TRACKING

Date of Government Version: 08/20/2007  
Date Data Arrived at EDR: 10/10/2007  
Date Made Active in Reports: 11/19/2007  
Number of Days to Update: 40

Source: Nassau County Office of the Fire Marshal  
Telephone: 516-572-1000  
Last EDR Contact: 11/05/2007  
Next Scheduled EDR Contact: 02/04/2008  
Data Release Frequency: Varies

### ROCKLAND COUNTY:

#### Petroleum Bulk Storage Database

A listing of aboveground storage tank sites located in Rockland County.

Date of Government Version: 10/22/2007  
Date Data Arrived at EDR: 10/23/2007  
Date Made Active in Reports: 11/30/2007  
Number of Days to Update: 38

Source: Rockland County Health Department  
Telephone: 914-364-2605  
Last EDR Contact: 01/02/2008  
Next Scheduled EDR Contact: 03/31/2008  
Data Release Frequency: Quarterly

#### Petroleum Bulk Storage Database

A listing of underground storage tank sites located in Rockland County.

Date of Government Version: 10/22/2007  
Date Data Arrived at EDR: 10/23/2007  
Date Made Active in Reports: 11/30/2007  
Number of Days to Update: 38

Source: Rockland County Health Department  
Telephone: 914-364-2605  
Last EDR Contact: 01/02/2008  
Next Scheduled EDR Contact: 03/31/2008  
Data Release Frequency: Quarterly

### SUFFOLK COUNTY:

#### Storage Tank Database

A listing of aboveground storage tank sites located in Suffolk County.

Date of Government Version: 09/13/2006  
Date Data Arrived at EDR: 01/11/2007  
Date Made Active in Reports: 02/07/2007  
Number of Days to Update: 27

Source: Suffolk County Department of Health Services  
Telephone: 631-854-2521  
Last EDR Contact: 12/14/2007  
Next Scheduled EDR Contact: 02/25/2008  
Data Release Frequency: Annually

#### Storage Tank Database

A listing of underground storage tank sites located in Suffolk County.

Date of Government Version: 09/13/2006  
Date Data Arrived at EDR: 01/11/2007  
Date Made Active in Reports: 02/07/2007  
Number of Days to Update: 27

Source: Suffolk County Department of Health Services  
Telephone: 631-854-2521  
Last EDR Contact: 12/14/2007  
Next Scheduled EDR Contact: 02/25/2008  
Data Release Frequency: Annually

### WESTCHESTER COUNTY:

#### Listing of Storage Tanks

A listing of aboveground storage tank sites located in Westchester County.

Date of Government Version: 05/05/2005  
Date Data Arrived at EDR: 05/31/2005  
Date Made Active in Reports: 06/30/2005  
Number of Days to Update: 30

Source: Westchester County Department of Health  
Telephone: 914-813-5161  
Last EDR Contact: 11/26/2007  
Next Scheduled EDR Contact: 02/25/2008  
Data Release Frequency: Varies

# GOVERNMENT RECORDS SEARCHED / DATA CURRENCY TRACKING

## Listing of Storage Tanks

A listing of underground storage tank sites located in Westchester County.

Date of Government Version: 05/05/2005  
Date Data Arrived at EDR: 05/31/2005  
Date Made Active in Reports: 06/30/2005  
Number of Days to Update: 30

Source: Westchester County Department of Health  
Telephone: 914-813-5161  
Last EDR Contact: 11/26/2007  
Next Scheduled EDR Contact: 02/25/2008  
Data Release Frequency: Varies

## OTHER DATABASE(S)

Depending on the geographic area covered by this report, the data provided in these specialty databases may or may not be complete. For example, the existence of wetlands information data in a specific report does not mean that all wetlands in the area covered by the report are included. Moreover, the absence of any reported wetlands information does not necessarily mean that wetlands do not exist in the area covered by the report.

### CT MANIFEST: Hazardous Waste Manifest Data

Facility and manifest data. Manifest is a document that lists and tracks hazardous waste from the generator through transporters to a tsd facility.

Date of Government Version: 12/31/2005  
Date Data Arrived at EDR: 06/15/2007  
Date Made Active in Reports: 08/20/2007  
Number of Days to Update: 66

Source: Department of Environmental Protection  
Telephone: 860-424-3375  
Last EDR Contact: 12/13/2007  
Next Scheduled EDR Contact: 03/10/2008  
Data Release Frequency: Annually

### NJ MANIFEST: Manifest Information

Hazardous waste manifest information.

Date of Government Version: 09/30/2007  
Date Data Arrived at EDR: 12/04/2007  
Date Made Active in Reports: 12/31/2007  
Number of Days to Update: 27

Source: Department of Environmental Protection  
Telephone: N/A  
Last EDR Contact: 01/03/2008  
Next Scheduled EDR Contact: 03/31/2008  
Data Release Frequency: Annually

### PA MANIFEST: Manifest Information

Hazardous waste manifest information.

Date of Government Version: 12/31/2006  
Date Data Arrived at EDR: 12/21/2007  
Date Made Active in Reports: 01/10/2008  
Number of Days to Update: 20

Source: Department of Environmental Protection  
Telephone: N/A  
Last EDR Contact: 12/10/2007  
Next Scheduled EDR Contact: 09/10/2007  
Data Release Frequency: Annually

### RI MANIFEST: Manifest information

Hazardous waste manifest information

Date of Government Version: 04/09/2007  
Date Data Arrived at EDR: 04/12/2007  
Date Made Active in Reports: 04/27/2007  
Number of Days to Update: 15

Source: Department of Environmental Management  
Telephone: 401-222-2797  
Last EDR Contact: 12/17/2007  
Next Scheduled EDR Contact: 03/17/2008  
Data Release Frequency: Annually

### VT MANIFEST: Hazardous Waste Manifest Data

Hazardous waste manifest information.

Date of Government Version: 12/31/2006  
Date Data Arrived at EDR: 04/03/2007  
Date Made Active in Reports: 04/24/2007  
Number of Days to Update: 21

Source: Department of Environmental Conservation  
Telephone: 802-241-3443  
Last EDR Contact: 11/13/2007  
Next Scheduled EDR Contact: 02/11/2008  
Data Release Frequency: Annually



## GOVERNMENT RECORDS SEARCHED / DATA CURRENCY TRACKING

### **WI MANIFEST:** Manifest Information

Hazardous waste manifest information.

Date of Government Version: 12/31/2006

Date Data Arrived at EDR: 04/27/2007

Date Made Active in Reports: 06/08/2007

Number of Days to Update: 42

Source: Department of Natural Resources

Telephone: N/A

Last EDR Contact: 01/07/2008

Next Scheduled EDR Contact: 04/07/2008

Data Release Frequency: Annually

**Oil/Gas Pipelines:** This data was obtained by EDR from the USGS in 1994. It is referred to by USGS as GeoData Digital Line Graphs from 1:100,000-Scale Maps. It was extracted from the transportation category including some oil, but primarily gas pipelines.

### **Electric Power Transmission Line Data**

Source: PennWell Corporation

Telephone: (800) 823-6277

This map includes information copyrighted by PennWell Corporation. This information is provided on a best effort basis and PennWell Corporation does not guarantee its accuracy nor warrant its fitness for any particular purpose. Such information has been reprinted with the permission of PennWell.

**Sensitive Receptors:** There are individuals deemed sensitive receptors due to their fragile immune systems and special sensitivity to environmental discharges. These sensitive receptors typically include the elderly, the sick, and children. While the location of all sensitive receptors cannot be determined, EDR indicates those buildings and facilities - schools, daycares, hospitals, medical centers, and nursing homes - where individuals who are sensitive receptors are likely to be located.

### **AHA Hospitals:**

Source: American Hospital Association, Inc.

Telephone: 312-280-5991

The database includes a listing of hospitals based on the American Hospital Association's annual survey of hospitals.

### **Medical Centers: Provider of Services Listing**

Source: Centers for Medicare & Medicaid Services

Telephone: 410-786-3000

A listing of hospitals with Medicare provider number, produced by Centers of Medicare & Medicaid Services, a federal agency within the U.S. Department of Health and Human Services.

### **Nursing Homes**

Source: National Institutes of Health

Telephone: 301-594-6248

Information on Medicare and Medicaid certified nursing homes in the United States.

### **Public Schools**

Source: National Center for Education Statistics

Telephone: 202-502-7300

The National Center for Education Statistics' primary database on elementary and secondary public education in the United States. It is a comprehensive, annual, national statistical database of all public elementary and secondary schools and school districts, which contains data that are comparable across all states.

### **Private Schools**

Source: National Center for Education Statistics

Telephone: 202-502-7300

The National Center for Education Statistics' primary database on private school locations in the United States.

### **Daycare Centers: Day Care Providers**

Source: Department of Health

Telephone: 212-676-2444

**Flood Zone Data:** This data, available in select counties across the country, was obtained by EDR in 1999 from the Federal Emergency Management Agency (FEMA). Data depicts 100-year and 500-year flood zones as defined by FEMA.

**NWI:** National Wetlands Inventory. This data, available in select counties across the country, was obtained by EDR in 2002 and 2005 from the U.S. Fish and Wildlife Service.

### **State Wetlands Data: Freshwater Wetlands**

Source: Department of Environmental Conservation

Telephone: 518-402-8961

### **Scanned Digital USGS 7.5' Topographic Map (DRG)**

Source: United States Geologic Survey

A digital raster graphic (DRG) is a scanned image of a U.S. Geological Survey topographic map. The map images are made by scanning published paper maps on high-resolution scanners. The raster image is georeferenced and fit to the Universal Transverse Mercator (UTM) projection.

### **STREET AND ADDRESS INFORMATION**

© 2008 Tele Atlas North America, Inc. All rights reserved. This material is proprietary and the subject of copyright protection and other intellectual property rights owned by or licensed to Tele Atlas North America, Inc. The use of this material is subject to the terms of a license agreement. You will be held liable for any unauthorized copying or disclosure of this material.

## **GEOCHECK<sup>®</sup> - PHYSICAL SETTING SOURCE ADDENDUM**

### **TARGET PROPERTY ADDRESS**

WILLIAMSBURG MGP  
KENT AVE  
WILLIAMSBURG, NY 11211

### **TARGET PROPERTY COORDINATES**

Latitude (North):	40.72302 - 40° 43' 22.9"
Longitude (West):	73.95937 - 73° 57' 33.7"
Universal Transverse Mercator:	Zone 18
UTM X (Meters):	587887.0
UTM Y (Meters):	4508319.5
Elevation:	10 ft. above sea level

### **USGS TOPOGRAPHIC MAP**

Target Property Map:	40073-F8 BROOKLYN, NY
Most Recent Revision:	1995

EDR's GeoCheck Physical Setting Source Addendum is provided to assist the environmental professional in forming an opinion about the impact of potential contaminant migration.

Assessment of the impact of contaminant migration generally has two principle investigative components:

1. Groundwater flow direction, and
2. Groundwater flow velocity.

Groundwater flow direction may be impacted by surface topography, hydrology, hydrogeology, characteristics of the soil, and nearby wells. Groundwater flow velocity is generally impacted by the nature of the geologic strata.

## GEOCHECK® - PHYSICAL SETTING SOURCE SUMMARY

### GROUNDWATER FLOW DIRECTION INFORMATION

Groundwater flow direction for a particular site is best determined by a qualified environmental professional using site-specific well data. If such data is not reasonably ascertainable, it may be necessary to rely on other sources of information, such as surface topographic information, hydrologic information, hydrogeologic data collected on nearby properties, and regional groundwater flow information (from deep aquifers).

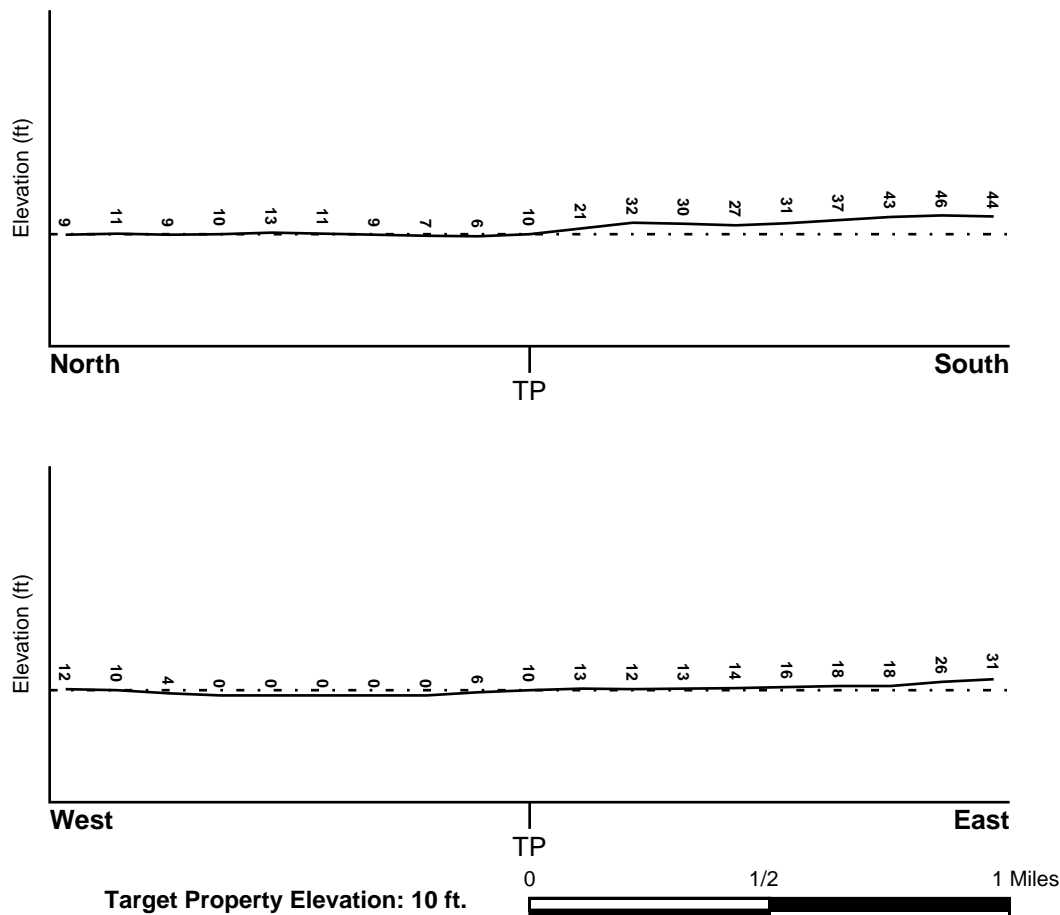
### TOPOGRAPHIC INFORMATION

Surface topography may be indicative of the direction of surficial groundwater flow. This information can be used to assist the environmental professional in forming an opinion about the impact of nearby contaminated properties or, should contamination exist on the target property, what downgradient sites might be impacted.

### TARGET PROPERTY TOPOGRAPHY

General Topographic Gradient: General NNW

### SURROUNDING TOPOGRAPHY: ELEVATION PROFILES



Source: Topography has been determined from the USGS 7.5' Digital Elevation Model and should be evaluated on a relative (not an absolute) basis. Relative elevation information between sites of close proximity should be field verified.

## GEOCHECK® - PHYSICAL SETTING SOURCE SUMMARY

### HYDROLOGIC INFORMATION

Surface water can act as a hydrologic barrier to groundwater flow. Such hydrologic information can be used to assist the environmental professional in forming an opinion about the impact of nearby contaminated properties or, should contamination exist on the target property, what downgradient sites might be impacted.

Refer to the Physical Setting Source Map following this summary for hydrologic information (major waterways and bodies of water).

### FEMA FLOOD ZONE

<u>Target Property County</u>	<u>FEMA Flood</u>
KINGS, NY	<u>Electronic Data</u>
	Not Available

Flood Plain Panel at Target Property: 3604970047B

Additional Panels in search area: 3604970048B  
3604970055B  
3604970056B

### NATIONAL WETLAND INVENTORY

<u>NWI Quad at Target Property</u>	<u>NWI Electronic</u>
BROOKLYN	<u>Data Coverage</u>
	YES - refer to the Overview Map and Detail Map

### HYDROGEOLOGIC INFORMATION

Hydrogeologic information obtained by installation of wells on a specific site can often be an indicator of groundwater flow direction in the immediate area. Such hydrogeologic information can be used to assist the environmental professional in forming an opinion about the impact of nearby contaminated properties or, should contamination exist on the target property, what downgradient sites might be impacted.

#### ***Site-Specific Hydrogeological Data\*:***

Search Radius:	1.25 miles
Status:	Not found

### AQUIFLOW®

Search Radius: 1.000 Mile.

EDR has developed the AQUIFLOW Information System to provide data on the general direction of groundwater flow at specific points. EDR has reviewed reports submitted by environmental professionals to regulatory authorities at select sites and has extracted the date of the report, groundwater flow direction as determined hydrogeologically, and the depth to water table.

<u>MAP ID</u>	<u>LOCATION</u>	<u>GENERAL DIRECTION</u>
Not Reported	<u>FROM TP</u>	<u>GROUNDWATER FLOW</u>

## **GEOCHECK® - PHYSICAL SETTING SOURCE SUMMARY**

### **GROUNDWATER FLOW VELOCITY INFORMATION**

Groundwater flow velocity information for a particular site is best determined by a qualified environmental professional using site specific geologic and soil strata data. If such data are not reasonably ascertainable, it may be necessary to rely on other sources of information, including geologic age identification, rock stratigraphic unit and soil characteristics data collected on nearby properties and regional soil information. In general, contaminant plumes move more quickly through sandy-gravelly types of soils than silty-clayey types of soils.

### **GEOLOGIC INFORMATION IN GENERAL AREA OF TARGET PROPERTY**

Geologic information can be used by the environmental professional in forming an opinion about the relative speed at which contaminant migration may be occurring.

#### **ROCK STRATIGRAPHIC UNIT**

Era:	Paleozoic
System:	Ordovician
Series:	Ordovician
Code:	Oe (decoded above as Era, System & Series)

#### **GEOLOGIC AGE IDENTIFICATION**

Category: Eugeosynclinal Deposits

Geologic Age and Rock Stratigraphic Unit Source: P.G. Schruben, R.E. Arndt and W.J. Bawiec, Geology of the Conterminous U.S. at 1:2,500,000 Scale - a digital representation of the 1974 P.B. King and H.M. Beikman Map, USGS Digital Data Series DDS - 11 (1994).

### **DOMINANT SOIL COMPOSITION IN GENERAL AREA OF TARGET PROPERTY**

The U.S. Department of Agriculture's (USDA) Soil Conservation Service (SCS) leads the National Cooperative Soil Survey (NCSS) and is responsible for collecting, storing, maintaining and distributing soil survey information for privately owned lands in the United States. A soil map in a soil survey is a representation of soil patterns in a landscape. Soil maps for STATSGO are compiled by generalizing more detailed (SSURGO) soil survey maps. The following information is based on Soil Conservation Service STATSGO data.

Soil Component Name: URBAN LAND

Soil Surface Texture: variable

Hydrologic Group: Not reported

Soil Drainage Class: Not reported

Hydric Status: Soil does not meet the requirements for a hydric soil.

Corrosion Potential - Uncoated Steel: Not Reported

Depth to Bedrock Min: > 10 inches

Depth to Bedrock Max: > 10 inches

## GEOCHECK® - PHYSICAL SETTING SOURCE SUMMARY

Soil Layer Information							
Layer	Boundary		Soil Texture Class	Classification		Permeability Rate (in/hr)	Soil Reaction (pH)
	Upper	Lower		AASHTO Group	Unified Soil		
1	0 inches	6 inches	variable	Not reported	Not reported	Max: 0.00 Min: 0.00	Max: 0.00 Min: 0.00

### OTHER SOIL TYPES IN AREA

Based on Soil Conservation Service STATSGO data, the following additional subordinant soil types may appear within the general area of target property.

Soil Surface Textures: silt loam  
loamy sand  
sandy loam  
fine sandy loam

Surficial Soil Types: silt loam  
loamy sand  
sandy loam  
fine sandy loam

Shallow Soil Types: sandy loam

Deeper Soil Types: unweathered bedrock  
very gravelly - loamy sand  
stratified  
sandy loam

### LOCAL / REGIONAL WATER AGENCY RECORDS

EDR Local/Regional Water Agency records provide water well information to assist the environmental professional in assessing sources that may impact ground water flow direction, and in forming an opinion about the impact of contaminant migration on nearby drinking water wells.

### WELL SEARCH DISTANCE INFORMATION

<u>DATABASE</u>	<u>SEARCH DISTANCE (miles)</u>
Federal USGS	1.000
Federal FRDS PWS	Nearest PWS within 1 mile
State Database	1.000

### FEDERAL USGS WELL INFORMATION

<u>MAP ID</u>	<u>WELL ID</u>	<u>LOCATION FROM TP</u>

## GEOCHECK® - PHYSICAL SETTING SOURCE SUMMARY

### FEDERAL USGS WELL INFORMATION

MAP ID	WELL ID	LOCATION FROM TP
A1	USGS2117880	1/8 - 1/4 Mile SE
B2	USGS2117852	1/8 - 1/4 Mile SSE
B3	USGS2117845	1/8 - 1/4 Mile SE
A4	USGS2117851	1/8 - 1/4 Mile SE
5	USGS2117862	1/4 - 1/2 Mile WSW
6	USGS2118108	1/4 - 1/2 Mile SSW
C7	USGS2118066	1/4 - 1/2 Mile South
C8	USGS2118055	1/2 - 1 Mile South
10	USGS2118023	1/2 - 1 Mile SW
11	USGS2118072	1/2 - 1 Mile SE
12	USGS2117978	1/2 - 1 Mile ESE
13	USGS2117133	1/2 - 1 Mile North
D14	USGS2118190	1/2 - 1 Mile SSE
D15	USGS2118183	1/2 - 1 Mile SSE
16	USGS2117172	1/2 - 1 Mile NNE
E17	USGS2117797	1/2 - 1 Mile East
E18	USGS2117798	1/2 - 1 Mile East
19	USGS2118298	1/2 - 1 Mile SSE
20	USGS2118278	1/2 - 1 Mile SSW
21	USGS2118332	1/2 - 1 Mile SSW
22	USGS2116938	1/2 - 1 Mile North
23	USGS2117728	1/2 - 1 Mile East

### FEDERAL FRDS PUBLIC WATER SUPPLY SYSTEM INFORMATION

MAP ID	WELL ID	LOCATION FROM TP
9	NY0007257	1/2 - 1 Mile SSE

Note: PWS System location is not always the same as well location.

### STATE DATABASE WELL INFORMATION

MAP ID	WELL ID	LOCATION FROM TP
No Wells Found		

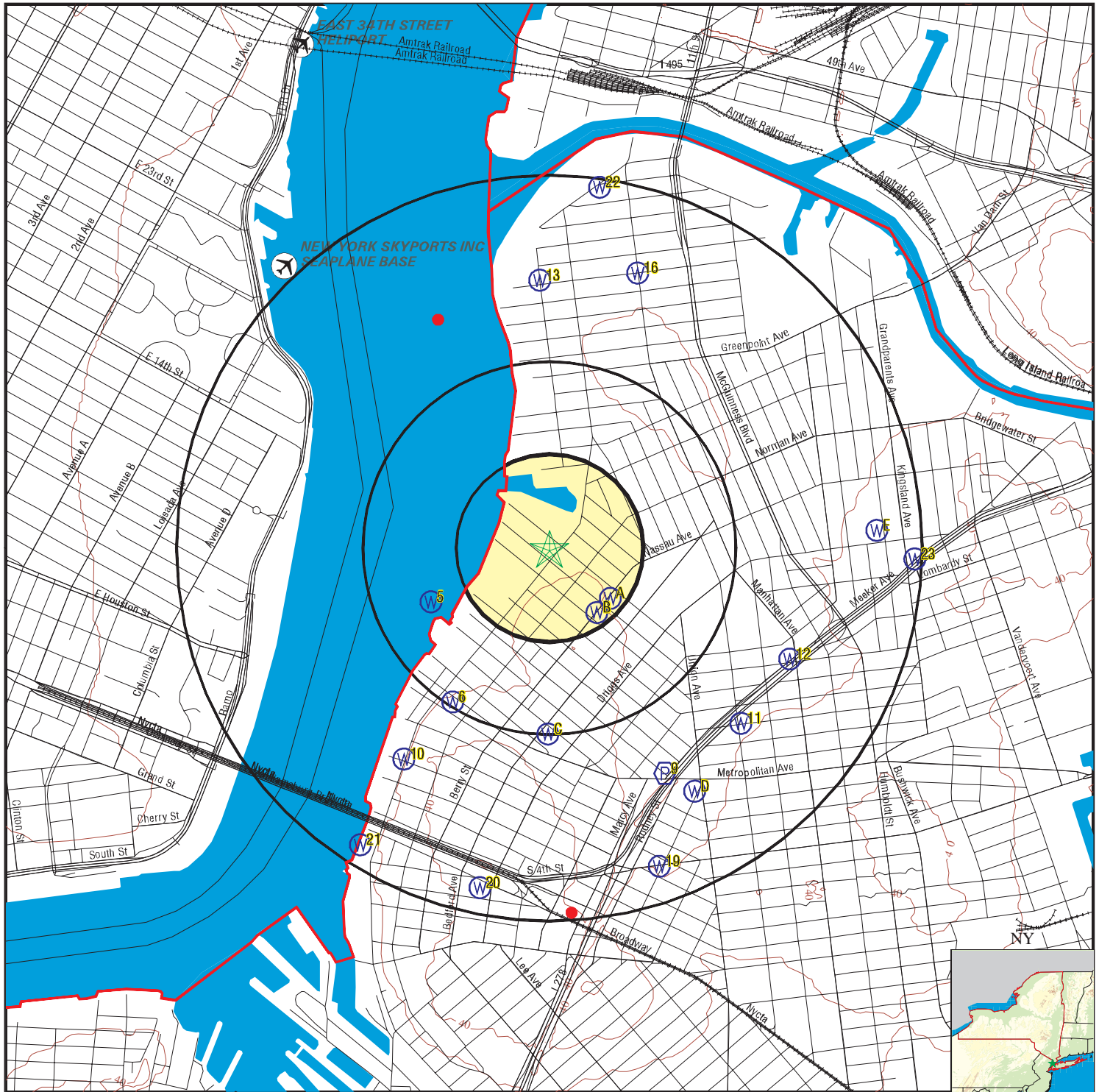
### OTHER STATE DATABASE INFORMATION

### STATE OIL/GAS WELL INFORMATION

DISTANCE FROM TP (Miles)	DISTANCE FROM TP (Miles)
1/2 - 1 Mile NNW	1/2 - 1 Mile South



# PHYSICAL SETTING SOURCE MAP - 2119865.2s



- County Boundary
- Major Roads
- Contour Lines
- Airports
- Earthquake epicenter, Richter 5 or greater
- Water Wells
- Public Water Supply Wells
- Cluster of Multiple Icons

- Groundwater Flow Direction
- Indeterminate Groundwater Flow at Location
- Groundwater Flow Varies at Location
- Closest Hydrogeological Data
- Oil, gas or related wells

SITE NAME: Williamsburg MGP  
 ADDRESS: Kent Ave  
 Williamsburg NY 11211  
 LAT/LONG: 40.7230 / 73.9594

CLIENT: GEI Consultants Inc.  
 CONTACT: Melissa Felter  
 INQUIRY #: 2119865.2s  
 DATE: January 15, 2008 8:35 am

# GEOCHECK® - PHYSICAL SETTING SOURCE MAP FINDINGS

Map ID  
Direction  
Distance  
Elevation

Database EDR ID Number

**A1**  
**SE**  
**1/8 - 1/4 Mile**  
**Higher**

**FED USGS USGS2117880**

Agency cd:	USGS	Site no:	404317073572501
Site name:	K 49. 1		
Latitude:	404317		
Longitude:	0735725	Dec lat:	40.72149123
Dec lon:	-73.95652706	Coor meth:	M
Coor accr:	S	Latlong datum:	NAD27
Dec latlong datum:	NAD83	District:	36
State:	36	County:	047
Country:	US	Land net:	Not Reported
Location map:	KE1106	Map scale:	Not Reported
Altitude:	18.0		
Altitude method:	Level or other surveying method		
Altitude accuracy:	0.1		
Altitude datum:	National Geodetic Vertical Datum of 1929		
Hydrologic:	Northern Long Island. New York. Area = 915 sq.mi.		
Topographic:	Not Reported		
Site type:	Ground-water other than Spring	Date construction:	Not Reported
Date inventoried:	Not Reported	Mean greenwich time offset:	EST
Local standard time flag:	N		
Type of ground water site:	Single well, other than collector or Ranney type		
Aquifer Type:	Not Reported		
Aquifer:	Not Reported		
Well depth:	Not Reported	Hole depth:	333.
Source of depth data:	Not Reported		
Project number:	Not Reported		
Real time data flag:	Not Reported	Daily flow data begin date:	Not Reported
Daily flow data end date:	Not Reported	Daily flow data count:	Not Reported
Peak flow data begin date:	Not Reported	Peak flow data end date:	Not Reported
Peak flow data count:	Not Reported	Water quality data begin date:	Not Reported
Water quality data end date:	Not Reported	Water quality data count:	Not Reported
Ground water data begin date:	Not Reported	Ground water data end date:	Not Reported
Ground water data count:	Not Reported		

Ground-water levels, Number of Measurements: 0

**B2**  
**SSE**  
**1/8 - 1/4 Mile**  
**Higher**

**FED USGS USGS2117852**

Agency cd:	USGS	Site no:	404314073572801
Site name:	K 50. 1		
Latitude:	404314		
Longitude:	0735728	Dec lat:	40.72065791
Dec lon:	-73.95736042	Coor meth:	M
Coor accr:	S	Latlong datum:	NAD27
Dec latlong datum:	NAD83	District:	36
State:	36	County:	047
Country:	US	Land net:	Not Reported
Location map:	KE1106	Map scale:	Not Reported

## GEOCHECK® - PHYSICAL SETTING SOURCE MAP FINDINGS

Altitude:	16.0		
Altitude method:	Level or other surveying method		
Altitude accuracy:	0.1		
Altitude datum:	National Geodetic Vertical Datum of 1929		
Hydrologic:	Northern Long Island. New York. Area = 915 sq.mi.		
Topographic:	Not Reported		
Site type:	Ground-water other than Spring	Date construction:	Not Reported
Date inventoried:	Not Reported	Mean greenwich time offset:	EST
Local standard time flag:	N		
Type of ground water site:	Single well, other than collector or Ranney type		
Aquifer Type:	Not Reported		
Aquifer:	Not Reported		
Well depth:	Not Reported	Hole depth:	157.
Source of depth data:	Not Reported		
Project number:	Not Reported		
Real time data flag:	Not Reported	Daily flow data begin date:	Not Reported
Daily flow data end date:	Not Reported	Daily flow data count:	Not Reported
Peak flow data begin date:	Not Reported	Peak flow data end date:	Not Reported
Peak flow data count:	Not Reported	Water quality data begin date:	Not Reported
Water quality data end date:	Not Reported	Water quality data count:	Not Reported
Ground water data begin date:	Not Reported	Ground water data end date:	Not Reported
Ground water data count:	Not Reported		

Ground-water levels, Number of Measurements: 0

**B3  
SE  
1/8 - 1/4 Mile  
Higher**

**FED USGS      USGS2117845**

Agency cd:	USGS	Site no:	404313073572508
Site name:	K 463. 1		
Latitude:	404313		
Longitude:	0735725	Dec lat:	40.72038014
Dec lon:	-73.95652706	Coor meth:	M
Coor accr:	S	Latlong datum:	NAD27
Dec latlong datum:	NAD83	District:	36
State:	36	County:	047
Country:	US	Land net:	Not Reported
Location map:	KE1106	Map scale:	Not Reported
Altitude:	Not Reported		
Altitude method:	Not Reported		
Altitude accuracy:	Not Reported		
Altitude datum:	Not Reported		
Hydrologic:	Northern Long Island. New York. Area = 915 sq.mi.		
Topographic:	Not Reported		
Site type:	Ground-water other than Spring	Date construction:	Not Reported
Date inventoried:	Not Reported	Mean greenwich time offset:	EST
Local standard time flag:	N		
Type of ground water site:	Single well, other than collector or Ranney type		
Aquifer Type:	Not Reported		
Aquifer:	Not Reported		
Well depth:	32.	Hole depth:	Not Reported
Source of depth data:	Not Reported		
Project number:	Not Reported		
Real time data flag:	0	Daily flow data begin date:	0000-00-00
Daily flow data end date:	0000-00-00	Daily flow data count:	0
Peak flow data begin date:	0000-00-00	Peak flow data end date:	0000-00-00

## GEOCHECK® - PHYSICAL SETTING SOURCE MAP FINDINGS

Peak flow data count: 0  
 Water quality data end date: 0000-00-00  
 Ground water data begin date: 1937-11-08  
 Ground water data count: 106

Water quality data begin date: 0000-00-00  
 Water quality data count: 0  
 Ground water data end date: 1939-11-18

Ground-water levels, Number of Measurements: 106

Date	Feet below Surface	Feet to Sealevel	Date	Feet below Surface	Feet to Sealevel
1939-11-18		3.22	1939-11-11		3.18
1939-11-04		3.26	1939-10-28		3.28
1939-10-25		3.27	1939-10-18		3.26
1939-10-11		3.39	1939-10-04		3.76
1939-09-23		3.83	1939-09-16		3.77
1939-09-08		3.75	1939-09-01		3.85
1939-08-25		4.13	1939-08-18		4.26
1939-08-11		4.39	1939-08-04		4.52
1939-07-28		4.57	1939-07-21		4.58
1939-07-14		4.59	1939-07-07		4.59
1939-06-30		4.56	1939-06-23		4.58
1939-06-16		4.60	1939-06-09		4.61
1939-06-02		4.58	1939-05-26		4.60
1939-05-19		4.61	1939-05-12		4.62
1939-05-05		4.62	1939-04-28		4.63
1939-04-21		4.64	1939-04-15		4.64
1939-04-08		4.67	1939-03-31		4.72
1939-03-24		4.70	1939-03-17		4.69
1939-03-10		4.73	1939-03-03		4.76
1939-02-24		4.72	1939-02-17		4.73
1939-02-10		4.74	1939-02-03		4.76
1939-01-27		4.78	1939-01-20		4.81
1939-01-13		4.83	1939-01-06		4.85
1938-12-30		4.88	1938-12-23		4.91
1938-12-16		4.91	1938-12-09		4.94
1938-12-02		4.95	1938-11-25		5.03
1938-11-18		5.01	1938-11-11		5.04
1938-11-04		5.09	1938-10-28		5.20
1938-10-21		5.30	1938-10-14		5.97
1938-10-07		5.19	1938-09-30		5.24
1938-09-23		5.27	1938-09-16		4.91
1938-09-09		4.41	1938-09-02		4.41
1938-08-26		4.42	1938-08-19		4.42
1938-08-12		4.40	1938-08-05		4.41
1938-07-29		4.41	1938-07-22		4.40
1938-07-15		4.41	1938-07-08		4.40
1938-07-01		4.42	1938-06-25		4.42
1938-06-18		4.43	1938-06-11		4.43
1938-06-04		4.46	1938-05-28		4.48
1938-05-21		4.60	1938-05-14		4.78
1938-05-07		4.79	1938-04-30		4.81
1938-04-23		4.87	1938-04-16		4.88
1938-04-09		5.12	1938-04-02		5.05
1938-03-26		4.65	1938-03-19		4.63
1938-03-12		4.63	1938-03-05		4.66
1938-02-26		4.67	1938-02-19		4.68
1938-02-04		4.72	1938-01-28		4.72
1938-01-21		4.74	1938-01-14		4.77
1938-01-07		4.81	1937-12-31		4.81
1937-12-24		4.86	1937-12-18		4.88

# GEOCHECK® - PHYSICAL SETTING SOURCE MAP FINDINGS

Ground-water levels, continued.

Date	Feet below Surface	Feet to Sealevel	Date	Feet below Surface	Feet to Sealevel
1937-12-11		4.87	1937-12-04		4.80
1937-11-27		4.76	1937-11-20		4.73
1937-11-13		4.40	1937-11-08		4.40

**A4**  
**SE**  
**1/8 - 1/4 Mile**  
**Higher**

**FED USGS USGS2117851**

Agency cd:	USGS	Site no:	404314073572301
Site name:	K 1112. 1		
Latitude:	404314		
Longitude:	0735723	Dec lat:	40.72065791
Dec lon:	-73.95597149	Coor meth:	M
Coor accr:	S	Latlong datum:	NAD27
Dec latlong datum:	NAD83	District:	36
State:	36	County:	047
Country:	US	Land net:	Not Reported
Location map:	KE1116	Map scale:	Not Reported
Altitude:	7.0		
Altitude method:	Level or other surveying method		
Altitude accuracy:	0.1		
Altitude datum:	National Geodetic Vertical Datum of 1929		
Hydrologic:	Northern Long Island. New York. Area = 915 sq.mi.		
Topographic:	Not Reported		
Site type:	Ground-water other than Spring	Date construction:	Not Reported
Date inventoried:	Not Reported	Mean greenwich time offset:	EST
Local standard time flag:	N		
Type of ground water site:	Single well, other than collector or Ranney type		
Aquifer Type:	Not Reported		
Aquifer:	Not Reported		
Well depth:	Not Reported	Hole depth:	55.
Source of depth data:	Not Reported		
Project number:	Not Reported		
Real time data flag:	Not Reported	Daily flow data begin date:	Not Reported
Daily flow data end date:	Not Reported	Daily flow data count:	Not Reported
Peak flow data begin date:	Not Reported	Peak flow data end date:	Not Reported
Peak flow data count:	Not Reported	Water quality data begin date:	Not Reported
Water quality data end date:	Not Reported	Water quality data count:	Not Reported
Ground water data begin date:	Not Reported	Ground water data end date:	Not Reported
Ground water data count:	Not Reported		

Ground-water levels, Number of Measurements: 0

**5**  
**WSW**  
**1/4 - 1/2 Mile**  
**Lower**

**FED USGS USGS2117862**

## GEOCHECK® - PHYSICAL SETTING SOURCE MAP FINDINGS

Agency cd:	USGS	Site no:	404315073575701
Site name:	K 688. 1		
Latitude:	404315		
Longitude:	0735757	Dec lat:	40.72093567
Dec lon:	-73.9654162	Coor meth:	M
Coor accr:	S	Latlong datum:	NAD27
Dec latlong datum:	NAD83	District:	36
State:	36	County:	047
Country:	US	Land net:	Not Reported
Location map:	KD1166	Map scale:	Not Reported
Altitude:	Not Reported		
Altitude method:	Not Reported		
Altitude accuracy:	1		
Altitude datum:	Not Reported		
Hydrologic:	Northern Long Island. New York. Area = 915 sq.mi.		
Topographic:	Not Reported		
Site type:	Ground-water other than Spring	Date construction:	Not Reported
Date inventoried:	Not Reported	Mean greenwich time offset:	EST
Local standard time flag:	N		
Type of ground water site:	Single well, other than collector or Ranney type		
Aquifer Type:	Not Reported		
Aquifer:	Not Reported		
Well depth:	Not Reported	Hole depth:	111.
Source of depth data:	Not Reported		
Project number:	Not Reported		
Real time data flag:	Not Reported	Daily flow data begin date:	Not Reported
Daily flow data end date:	Not Reported	Daily flow data count:	Not Reported
Peak flow data begin date:	Not Reported	Peak flow data end date:	Not Reported
Peak flow data count:	Not Reported	Water quality data begin date:	Not Reported
Water quality data end date:	Not Reported	Water quality data count:	Not Reported
Ground water data begin date:	Not Reported	Ground water data end date:	Not Reported
Ground water data count:	Not Reported		

Ground-water levels, Number of Measurements: 0

**6**  
**SSW**  
**1/4 - 1/2 Mile**  
**Higher**

**FED USGS USGS2118108**

Agency cd:	USGS	Site no:	404301073575301
Site name:	K 2591. 1		
Latitude:	404301		
Longitude:	0735753	Dec lat:	40.71704686
Dec lon:	-73.96430506	Coor meth:	M
Coor accr:	S	Latlong datum:	NAD27
Dec latlong datum:	NAD83	District:	36
State:	36	County:	047
Country:	US	Land net:	Not Reported
Location map:	KD1178	Map scale:	Not Reported
Altitude:	2.0		
Altitude method:	Level or other surveying method		
Altitude accuracy:	0.1		
Altitude datum:	National Geodetic Vertical Datum of 1929		
Hydrologic:	Northern Long Island. New York. Area = 915 sq.mi.		
Topographic:	Not Reported		
Site type:	Ground-water other than Spring	Date construction:	Not Reported
Date inventoried:	Not Reported	Mean greenwich time offset:	EST

## GEOCHECK® - PHYSICAL SETTING SOURCE MAP FINDINGS

Local standard time flag:	N		
Type of ground water site:	Single well, other than collector or Ranney type		
Aquifer Type:	Not Reported		
Aquifer:	GLACIAL AQUIFER,UPPER		
Well depth:	Not Reported	Hole depth:	Not Reported
Source of depth data:	Not Reported		
Project number:	Not Reported		
Real time data flag:	0	Daily flow data begin date:	0000-00-00
Daily flow data end date:	0000-00-00	Daily flow data count:	0
Peak flow data begin date:	0000-00-00	Peak flow data end date:	0000-00-00
Peak flow data count:	0	Water quality data begin date:	1981-04-13
Water quality data end date:	1983-09-20	Water quality data count:	2
Ground water data begin date:	0000-00-00	Ground water data end date:	0000-00-00
Ground water data count:	0		

Ground-water levels, Number of Measurements: 0

**C7**  
**South**  
**1/4 - 1/2 Mile**  
**Higher**

**FED USGS      USGS2118066**

Agency cd:	USGS	Site no:	404257073573701
Site name:	K 2262. 1		
Latitude:	404257		
Longitude:	0735737	Dec lat:	40.71593578
Dec lon:	-73.95986048	Coor meth:	M
Coor accr:	S	Latlong datum:	NAD27
Dec latlong datum:	NAD83	District:	36
State:	36	County:	047
Country:	US	Land net:	Not Reported
Location map:	KD1198	Map scale:	Not Reported
Altitude:	8.0		
Altitude method:	Level or other surveying method		
Altitude accuracy:	0.1		
Altitude datum:	National Geodetic Vertical Datum of 1929		
Hydrologic:	Northern Long Island. New York. Area = 915 sq.mi.		
Topographic:	Not Reported		
Site type:	Ground-water other than Spring	Date construction:	Not Reported
Date inventoried:	Not Reported	Mean greenwich time offset:	EST
Local standard time flag:	N		
Type of ground water site:	Single well, other than collector or Ranney type		
Aquifer Type:	Not Reported		
Aquifer:	Not Reported		
Well depth:	Not Reported	Hole depth:	61.
Source of depth data:	Not Reported		
Project number:	Not Reported		
Real time data flag:	Not Reported	Daily flow data begin date:	Not Reported
Daily flow data end date:	Not Reported	Daily flow data count:	Not Reported
Peak flow data begin date:	Not Reported	Peak flow data end date:	Not Reported
Peak flow data count:	Not Reported	Water quality data begin date:	Not Reported
Water quality data end date:	Not Reported	Water quality data count:	Not Reported
Ground water data begin date:	Not Reported	Ground water data end date:	Not Reported
Ground water data count:	Not Reported		

Ground-water levels, Number of Measurements: 0

# GEOCHECK® - PHYSICAL SETTING SOURCE MAP FINDINGS

Map ID  
Direction  
Distance  
Elevation

Database EDR ID Number

**C8**  
**South**  
**1/2 - 1 Mile**  
**Higher**

**FED USGS USGS2118055**

Agency cd:	USGS	Site no:	404256073573401
Site name:	K 1303. 1		
Latitude:	404256		
Longitude:	0735734	Dec lat:	40.71565801
Dec lon:	-73.95902713	Coor meth:	M
Coor accr:	S	Latlong datum:	NAD27
Dec latlong datum:	NAD83	District:	36
State:	36	County:	047
Country:	US	Land net:	Not Reported
Location map:	KD1198	Map scale:	Not Reported
Altitude:	16.0		
Altitude method:	Level or other surveying method		
Altitude accuracy:	0.1		
Altitude datum:	National Geodetic Vertical Datum of 1929		
Hydrologic:	Northern Long Island. New York. Area = 915 sq.mi.		
Topographic:	Not Reported		
Site type:	Ground-water other than Spring	Date construction:	Not Reported
Date inventoried:	Not Reported	Mean greenwich time offset:	EST
Local standard time flag:	N		
Type of ground water site:	Single well, other than collector or Ranney type		
Aquifer Type:	Not Reported		
Aquifer:	Not Reported		
Well depth:	Not Reported	Hole depth:	90.
Source of depth data:	Not Reported		
Project number:	Not Reported		
Real time data flag:	Not Reported	Daily flow data begin date:	Not Reported
Daily flow data end date:	Not Reported	Daily flow data count:	Not Reported
Peak flow data begin date:	Not Reported	Peak flow data end date:	Not Reported
Peak flow data count:	Not Reported	Water quality data begin date:	Not Reported
Water quality data end date:	Not Reported	Water quality data count:	Not Reported
Ground water data begin date:	Not Reported	Ground water data end date:	Not Reported
Ground water data count:	Not Reported		

Ground-water levels, Number of Measurements: 0

**9**  
**SSE**  
**1/2 - 1 Mile**  
**Higher**

**FRDS PWS NY0007257**

PWS ID:	NY0007257	PWS Status:	Active
Date Initiated:	Not Reported	Date Deactivated:	Not Reported
PWS Name:	MANSFIELD BUNG COLONY GALE ROAD, BOX 123 MONGAUP VALLEY, NY 12762		
Addressee / Facility:	System Owner/Responsible Party ROSENBERG MAYER C/O MAYER ROSENBERG 570 BEDFORD AVE BROOKLYN, NY 11211		



## GEOCHECK® - PHYSICAL SETTING SOURCE MAP FINDINGS

Facility Latitude: 40 42 51  
City Served: BETHEL (T)  
Treatment Class: Not Reported

Facility Longitude: 073 57 14  
Population: Not Reported

Violations information not reported.

**10  
SW  
1/2 - 1 Mile  
Higher**

**FED USGS USGS2118023**

Agency cd:	USGS	Site no:	404253073580201
Site name:	K 458. 1		
Latitude:	404253		
Longitude:	0735802	Dec lat:	40.71482468
Dec lon:	-73.96680512	Coor meth:	M
Coor accr:	S	Latlong datum:	NAD27
Dec latlong datum:	NAD83	District:	36
State:	36	County:	047
Country:	US	Land net:	Not Reported
Location map:	KD1169	Map scale:	Not Reported
Altitude:	5.0		
Altitude method:	Level or other surveying method		
Altitude accuracy:	0.1		
Altitude datum:	National Geodetic Vertical Datum of 1929		
Hydrologic:	Northern Long Island. New York. Area = 915 sq.mi.		
Topographic:	Not Reported		
Site type:	Ground-water other than Spring	Date construction:	Not Reported
Date inventoried:	Not Reported	Mean greenwich time offset:	EST
Local standard time flag:	N		
Type of ground water site:	Single well, other than collector or Ranney type		
Aquifer Type:	Not Reported		
Aquifer:	Not Reported		
Well depth:	Not Reported	Hole depth:	1053.
Source of depth data:	Not Reported		
Project number:	Not Reported		
Real time data flag:	Not Reported	Daily flow data begin date:	Not Reported
Daily flow data end date:	Not Reported	Daily flow data count:	Not Reported
Peak flow data begin date:	Not Reported	Peak flow data end date:	Not Reported
Peak flow data count:	Not Reported	Water quality data begin date:	Not Reported
Water quality data end date:	Not Reported	Water quality data count:	Not Reported
Ground water data begin date:	Not Reported	Ground water data end date:	Not Reported
Ground water data count:	Not Reported		

Ground-water levels, Number of Measurements: 0

**11  
SE  
1/2 - 1 Mile  
Higher**

**FED USGS USGS2118072**

## GEOCHECK® - PHYSICAL SETTING SOURCE MAP FINDINGS

Agency cd:	USGS	Site no:	404258073570001
Site name:	K 691. 1		
Latitude:	404258		
Longitude:	0735700	Dec lat:	40.71621357
Dec lon:	-73.94958241	Coor meth:	M
Coor accr:	S	Latlong datum:	NAD27
Dec latlong datum:	NAD83	District:	36
State:	36	County:	047
Country:	US	Land net:	Not Reported
Location map:	KE1138	Map scale:	Not Reported
Altitude:	18.0		
Altitude method:	Level or other surveying method		
Altitude accuracy:	0.1		
Altitude datum:	National Geodetic Vertical Datum of 1929		
Hydrologic:	Northern Long Island. New York. Area = 915 sq.mi.		
Topographic:	Not Reported		
Site type:	Ground-water other than Spring	Date construction:	Not Reported
Date inventoried:	Not Reported	Mean greenwich time offset:	EST
Local standard time flag:	N		
Type of ground water site:	Single well, other than collector or Ranney type		
Aquifer Type:	Not Reported		
Aquifer:	Not Reported		
Well depth:	Not Reported	Hole depth:	195.
Source of depth data:	Not Reported		
Project number:	Not Reported		
Real time data flag:	Not Reported	Daily flow data begin date:	Not Reported
Daily flow data end date:	Not Reported	Daily flow data count:	Not Reported
Peak flow data begin date:	Not Reported	Peak flow data end date:	Not Reported
Peak flow data count:	Not Reported	Water quality data begin date:	Not Reported
Water quality data end date:	Not Reported	Water quality data count:	Not Reported
Ground water data begin date:	Not Reported	Ground water data end date:	Not Reported
Ground water data count:	Not Reported		

Ground-water levels, Number of Measurements: 0

**12**  
**ESE**  
**1/2 - 1 Mile**  
**Higher**

**FED USGS USGS2117978**

Agency cd:	USGS	Site no:	404307073565101
Site name:	K 690. 1		
Latitude:	404307		
Longitude:	0735651	Dec lat:	40.71871352
Dec lon:	-73.94708234	Coor meth:	M
Coor accr:	S	Latlong datum:	NAD27
Dec latlong datum:	NAD83	District:	36
State:	36	County:	047
Country:	US	Land net:	Not Reported
Location map:	KE1147	Map scale:	Not Reported
Altitude:	10.0		
Altitude method:	Level or other surveying method		
Altitude accuracy:	0.1		
Altitude datum:	National Geodetic Vertical Datum of 1929		
Hydrologic:	Northern Long Island. New York. Area = 915 sq.mi.		
Topographic:	Not Reported		
Site type:	Ground-water other than Spring	Date construction:	Not Reported
Date inventoried:	Not Reported	Mean greenwich time offset:	EST

## GEOCHECK® - PHYSICAL SETTING SOURCE MAP FINDINGS

Local standard time flag:	N		
Type of ground water site:	Single well, other than collector or Ranney type		
Aquifer Type:	Not Reported		
Aquifer:	Not Reported		
Well depth:	Not Reported	Hole depth:	194.
Source of depth data:	Not Reported		
Project number:	Not Reported		
Real time data flag:	Not Reported	Daily flow data begin date:	Not Reported
Daily flow data end date:	Not Reported	Daily flow data count:	Not Reported
Peak flow data begin date:	Not Reported	Peak flow data end date:	Not Reported
Peak flow data count:	Not Reported	Water quality data begin date:	Not Reported
Water quality data end date:	Not Reported	Water quality data count:	Not Reported
Ground water data begin date:	Not Reported	Ground water data end date:	Not Reported
Ground water data count:	Not Reported		

Ground-water levels, Number of Measurements: 0

**13**  
**North**  
**1/2 - 1 Mile**  
**Lower**

**FED USGS      USGS2117133**

Agency cd:	USGS	Site no:	404400073573701
Site name:	K 682. 1		
Latitude:	404400	Dec lat:	40.73343542
Longitude:	0735737	Coor meth:	M
Dec lon:	-73.9598605	Latlong datum:	NAD27
Coor accr:	S	District:	36
Dec latlong datum:	NAD83	County:	047
State:	36	Land net:	Not Reported
Country:	US	Map scale:	Not Reported
Location map:	KD1190		
Altitude:	10.0		
Altitude method:	Level or other surveying method		
Altitude accuracy:	0.1		
Altitude datum:	National Geodetic Vertical Datum of 1929		
Hydrologic:	Northern Long Island. New York. Area = 915 sq.mi.		
Topographic:	Not Reported		
Site type:	Ground-water other than Spring	Date construction:	Not Reported
Date inventoried:	Not Reported	Mean greenwich time offset:	EST
Local standard time flag:	N		
Type of ground water site:	Single well, other than collector or Ranney type		
Aquifer Type:	Not Reported		
Aquifer:	Not Reported		
Well depth:	Not Reported	Hole depth:	53.
Source of depth data:	Not Reported		
Project number:	Not Reported		
Real time data flag:	Not Reported	Daily flow data begin date:	Not Reported
Daily flow data end date:	Not Reported	Daily flow data count:	Not Reported
Peak flow data begin date:	Not Reported	Peak flow data end date:	Not Reported
Peak flow data count:	Not Reported	Water quality data begin date:	Not Reported
Water quality data end date:	Not Reported	Water quality data count:	Not Reported
Ground water data begin date:	Not Reported	Ground water data end date:	Not Reported
Ground water data count:	Not Reported		

Ground-water levels, Number of Measurements: 0

# GEOCHECK® - PHYSICAL SETTING SOURCE MAP FINDINGS

Map ID  
Direction  
Distance  
Elevation

Database EDR ID Number

**D14**  
**SSE**  
**1/2 - 1 Mile**  
**Higher**

**FED USGS USGS2118190**

Agency cd:	USGS	Site no:	404249073570801
Site name:	K 673. 1		
Latitude:	404249		
Longitude:	0735708	Dec lat:	40.71371361
Dec lon:	-73.95180469	Coor meth:	M
Coor accr:	S	Latlong datum:	NAD27
Dec latlong datum:	NAD83	District:	36
State:	36	County:	047
Country:	US	Land net:	Not Reported
Location map:	KE1129	Map scale:	Not Reported
Altitude:	14.0		
Altitude method:	Level or other surveying method		
Altitude accuracy:	0.1		
Altitude datum:	National Geodetic Vertical Datum of 1929		
Hydrologic:	Northern Long Island. New York. Area = 915 sq.mi.		
Topographic:	Not Reported		
Site type:	Ground-water other than Spring	Date construction:	Not Reported
Date inventoried:	Not Reported	Mean greenwich time offset:	EST
Local standard time flag:	N		
Type of ground water site:	Single well, other than collector or Ranney type		
Aquifer Type:	Not Reported		
Aquifer:	Not Reported		
Well depth:	Not Reported	Hole depth:	196.
Source of depth data:	Not Reported		
Project number:	Not Reported		
Real time data flag:	Not Reported	Daily flow data begin date:	Not Reported
Daily flow data end date:	Not Reported	Daily flow data count:	Not Reported
Peak flow data begin date:	Not Reported	Peak flow data end date:	Not Reported
Peak flow data count:	Not Reported	Water quality data begin date:	Not Reported
Water quality data end date:	Not Reported	Water quality data count:	Not Reported
Ground water data begin date:	Not Reported	Ground water data end date:	Not Reported
Ground water data count:	Not Reported		

Ground-water levels, Number of Measurements: 0

**D15**  
**SSE**  
**1/2 - 1 Mile**  
**Higher**

**FED USGS USGS2118183**

Agency cd:	USGS	Site no:	404248073570901
Site name:	K 898. 1		
Latitude:	404248		
Longitude:	0735709	Dec lat:	40.71343584
Dec lon:	-73.95208248	Coor meth:	M
Coor accr:	S	Latlong datum:	NAD27
Dec latlong datum:	NAD83	District:	36
State:	36	County:	047
Country:	US	Land net:	Not Reported
Location map:	KE1220	Map scale:	Not Reported

## GEOCHECK® - PHYSICAL SETTING SOURCE MAP FINDINGS

Altitude:	7.0		
Altitude method:	Level or other surveying method		
Altitude accuracy:	0.1		
Altitude datum:	National Geodetic Vertical Datum of 1929		
Hydrologic:	Northern Long Island. New York. Area = 915 sq.mi.		
Topographic:	Not Reported		
Site type:	Ground-water other than Spring	Date construction:	Not Reported
Date inventoried:	Not Reported	Mean greenwich time offset:	EST
Local standard time flag:	N		
Type of ground water site:	Single well, other than collector or Ranney type		
Aquifer Type:	Not Reported		
Aquifer:	Not Reported		
Well depth:	46.	Hole depth:	74.
Source of depth data:	Not Reported		
Project number:	Not Reported		
Real time data flag:	Not Reported	Daily flow data begin date:	Not Reported
Daily flow data end date:	Not Reported	Daily flow data count:	Not Reported
Peak flow data begin date:	Not Reported	Peak flow data end date:	Not Reported
Peak flow data count:	Not Reported	Water quality data begin date:	Not Reported
Water quality data end date:	Not Reported	Water quality data count:	Not Reported
Ground water data begin date:	Not Reported	Ground water data end date:	Not Reported
Ground water data count:	Not Reported		

Ground-water levels, Number of Measurements: 0

**16**  
**NNE**  
**1/2 - 1 Mile**  
**Higher**

**FED USGS      USGS2117172**

Agency cd:	USGS	Site no:	404401073571901
Site name:	K 710. 1		
Latitude:	404401		
Longitude:	0735719	Dec lat:	40.73371321
Dec lon:	-73.95486036	Coor meth:	M
Coor accr:	S	Latlong datum:	NAD27
Dec latlong datum:	NAD83	District:	36
State:	36	County:	047
Country:	US	Land net:	Not Reported
Location map:	KE1019	Map scale:	Not Reported
Altitude:	13.0		
Altitude method:	Level or other surveying method		
Altitude accuracy:	0.1		
Altitude datum:	National Geodetic Vertical Datum of 1929		
Hydrologic:	Northern Long Island. New York. Area = 915 sq.mi.		
Topographic:	Not Reported		
Site type:	Ground-water other than Spring	Date construction:	Not Reported
Date inventoried:	Not Reported	Mean greenwich time offset:	EST
Local standard time flag:	N		
Type of ground water site:	Single well, other than collector or Ranney type		
Aquifer Type:	Not Reported		
Aquifer:	Not Reported		
Well depth:	Not Reported	Hole depth:	54.
Source of depth data:	Not Reported		
Project number:	Not Reported		
Real time data flag:	Not Reported	Daily flow data begin date:	Not Reported
Daily flow data end date:	Not Reported	Daily flow data count:	Not Reported
Peak flow data begin date:	Not Reported	Peak flow data end date:	Not Reported

# GEOCHECK® - PHYSICAL SETTING SOURCE MAP FINDINGS

Peak flow data count: Not Reported  
 Water quality data end date: Not Reported  
 Ground water data begin date: Not Reported  
 Ground water data count: Not Reported

Water quality data begin date: Not Reported  
 Water quality data count: Not Reported  
 Ground water data end date: Not Reported

Ground-water levels, Number of Measurements: 0

**E17**  
**East**  
**1/2 - 1 Mile**  
**Higher**

**FED USGS USGS2117797**

Agency cd:	USGS	Site no:	404325073563508
Site name:	K 3260. 1		
Latitude:	404325		
Longitude:	0735635	Dec lat:	40.72371343
Dec lon:	-73.94263778	Coor meth:	M
Coor accr:	S	Latlong datum:	NAD27
Dec latlong datum:	NAD83	District:	36
State:	36	County:	047
Country:	US	Land net:	Not Reported
Location map:	KE1164	Map scale:	Not Reported
Altitude:	28.7		
Altitude method:	Level or other surveying method		
Altitude accuracy:	0.1		
Altitude datum:	National Geodetic Vertical Datum of 1929		
Hydrologic:	Northern Long Island. New York. Area = 915 sq.mi.		
Topographic:	Not Reported		
Site type:	Ground-water other than Spring	Date construction:	Not Reported
Date inventoried:	Not Reported	Mean greenwich time offset:	EST
Local standard time flag:	N		
Type of ground water site:	Single well, other than collector or Ranney type		
Aquifer Type:	Not Reported		
Aquifer:	GLACIAL AQUIFER,UPPER		
Well depth:	23.	Hole depth:	Not Reported
Source of depth data:	Not Reported		
Project number:	Not Reported		
Real time data flag:	0	Daily flow data begin date:	0000-00-00
Daily flow data end date:	0000-00-00	Daily flow data count:	0
Peak flow data begin date:	0000-00-00	Peak flow data end date:	0000-00-00
Peak flow data count:	0	Water quality data begin date:	1981-02-12
Water quality data end date:	1983-07-12	Water quality data count:	2
Ground water data begin date:	1980-04-11	Ground water data end date:	2000-10-24
Ground water data count:	80		

Ground-water levels, Number of Measurements: 80

Date	Feet below Surface	Feet to Sealevel	Date	Feet below Surface	Feet to Sealevel
2000-10-24		12.89	2000-09-27		12.26
2000-08-24		12.89	2000-07-27		13.11
2000-06-28		13.58	2000-05-23		13.47
2000-04-27		13.00	2000-03-22		12.58
2000-02-29		12.01	1999-12-13		12.83
1999-11-23		12.54	1999-10-19		12.73
1999-09-23		12.52	1999-08-17		11.99
1999-07-20		12.49	1999-06-24		12.86
1999-05-18		13.16	1999-04-28		13.32
1999-03-23		12.97	1999-03-02		12.05

# GEOCHECK® - PHYSICAL SETTING SOURCE MAP FINDINGS

Ground-water levels, continued.

Date	Feet below Surface	Feet to Sealevel	Date	Feet below Surface	Feet to Sealevel
1999-01-27		11.50	1998-11-24		11.33
1998-09-29		11.65	1998-09-01		12.13
1998-07-28		12.61	1998-05-28		13.04
1998-04-29		12.48	1998-03-24		12.86
1998-02-26		11.94	1998-01-26		10.65
1997-12-29		11.32	1997-11-26		10.69
1997-10-29		10.78	1997-09-29		11.75
1997-03-24		11.56	1996-07-12		10.24
1995-09-29		10.00	1995-06-22		9.94
1995-01-03		10.61	1994-06-28		10.89
1993-11-22		9.93	1993-08-25		10.16
1993-07-22		10.33	1993-06-22		10.58
1993-05-24		10.71	1993-04-28		11.06
1993-03-26		10.29	1993-01-19		9.89
1992-12-28		9.63	1992-11-20		9.96
1992-10-27		9.50	1992-09-18		9.70
1992-08-24		10.04	1992-07-16		11.74
1992-06-23		9.74	1992-06-15		8.22
1985-10-01		10.36	1985-05-21		10.43
1984-12-28		11.59	1984-10-05		11.26
1984-06-27		11.69	1984-03-15		11.43
1984-01-05		11.29	1983-09-29		10.77
1983-06-29		10.29	1983-03-25		10.29
1982-12-20		10.10	1982-10-06		10.29
1982-07-01		10.38	1982-03-24		10.04
1981-12-30		8.94	1981-09-22		9.59
1981-06-24		9.84	1981-03-18		9.89
1981-02-12		9.83	1980-12-22		10.02
1980-09-23		10.89	1980-06-24		11.27
1980-06-10		11.36	1980-04-11		10.86

**E18**  
**East**  
**1/2 - 1 Mile**  
**Higher**

**FED USGS USGS2117798**

Agency cd:	USGS	Site no:	404325073563509
Site name:	K 3260. 2		
Latitude:	404325		
Longitude:	0735635	Dec lat:	40.72371343
Dec lon:	-73.94263778	Coor meth:	M
Coor accr:	S	Latlong datum:	NAD27
Dec latlong datum:	NAD83	District:	36
State:	36	County:	047
Country:	US	Land net:	Not Reported
Location map:	Not Reported	Map scale:	Not Reported
Altitude:	Not Reported		
Altitude method:	Not Reported		
Altitude accuracy:	Not Reported		
Altitude datum:	Not Reported		
Hydrologic:	Northern Long Island. New York. Area = 915 sq.mi.		
Topographic:	Not Reported		
Site type:	Ground-water other than Spring	Date construction:	20010716
Date inventoried:	20010716	Mean greenwich time offset:	EST

## GEOCHECK® - PHYSICAL SETTING SOURCE MAP FINDINGS

Local standard time flag: N  
 Type of ground water site: Single well, other than collector or Ranney type  
 Aquifer Type: Unconfined single aquifer  
 Aquifer: GLACIAL AQUIFER,UPPER  
 Well depth: 42.6      Hole depth: 45.0  
 Source of depth data: owner  
 Project number: 443600240  
 Real time data flag: 0  
 Daily flow data begin date: 0000-00-00  
 Daily flow data end date: 0000-00-00  
 Daily flow data count: 0  
 Peak flow data begin date: 0000-00-00  
 Peak flow data end date: 0000-00-00  
 Peak flow data count: 0  
 Water quality data begin date: 2001-08-15  
 Water quality data end date: 2003-08-01  
 Water quality data count: 2  
 Ground water data begin date: 2001-07-24  
 Ground water data end date: 2005-02-15  
 Ground water data count: 39

Ground-water levels, Number of Measurements: 39

Date	Feet below Surface	Feet to Sealevel	Date	Feet below Surface	Feet to Sealevel
2005-02-15		10.95	2005-01-21		11.05
2004-12-15		10.95	2004-11-23		10.98
2004-10-21		11.29	2004-09-21		11.21
2004-08-25		11.08	2004-07-19		10.93
2004-06-16		10.97	2004-05-25		11.13
2004-04-29		11.05	2004-02-25		10.87
2003-12-18		11.04	2003-11-25		10.91
2003-10-29		11.09	2003-09-24		11.24
2003-08-25		11.57	2003-07-21		12.54
2003-06-25		11.55	2003-05-19		11.08
2003-04-28		10.70	2003-01-28		10.66
2002-12-27		10.48	2002-11-26		10.28
2002-10-21		10.03	2002-09-25		9.74
2002-08-27		9.53	2002-07-22		9.75
2002-06-18		9.75	2002-05-29		9.71
2002-04-24		9.50	2002-02-27		9.70
2002-01-28		9.71	2001-12-28		9.87
2001-11-15		10.10	2001-10-24		10.26
2001-09-26		10.31	2001-08-29		10.43
2001-07-24		10.66			

19  
 SSE  
 1/2 - 1 Mile  
 Higher

FED USGS      USGS2118298

Agency cd:	USGS	Site no:	404238073571501
Site name:	K 672. 1		
Latitude:	404238		
Longitude:	0735715	Dec lat:	40.71065812
Dec lon:	-73.95374919	Coor meth:	M
Coor accr:	S	Latlong datum:	NAD27
Dec latlong datum:	NAD83	District:	36
State:	36	County:	047
Country:	US	Land net:	Not Reported
Location map:	KE1221	Map scale:	Not Reported



## GEOCHECK® - PHYSICAL SETTING SOURCE MAP FINDINGS

Altitude:	20.0		
Altitude method:	Level or other surveying method		
Altitude accuracy:	0.1		
Altitude datum:	National Geodetic Vertical Datum of 1929		
Hydrologic:	Northern Long Island. New York. Area = 915 sq.mi.		
Topographic:	Not Reported		
Site type:	Ground-water other than Spring	Date construction:	Not Reported
Date inventoried:	Not Reported	Mean greenwich time offset:	EST
Local standard time flag:	N		
Type of ground water site:	Single well, other than collector or Ranney type		
Aquifer Type:	Not Reported		
Aquifer:	Not Reported		
Well depth:	Not Reported	Hole depth:	170.
Source of depth data:	Not Reported		
Project number:	Not Reported		
Real time data flag:	Not Reported	Daily flow data begin date:	Not Reported
Daily flow data end date:	Not Reported	Daily flow data count:	Not Reported
Peak flow data begin date:	Not Reported	Peak flow data end date:	Not Reported
Peak flow data count:	Not Reported	Water quality data begin date:	Not Reported
Water quality data end date:	Not Reported	Water quality data count:	Not Reported
Ground water data begin date:	Not Reported	Ground water data end date:	Not Reported
Ground water data count:	Not Reported		

Ground-water levels, Number of Measurements: 0

**20**  
**SSW**  
**1/2 - 1 Mile**  
**Higher**

**FED USGS      USGS2118278**

Agency cd:	USGS	Site no:	404236073574601
Site name:	K 1301. 1		
Latitude:	404235		
Longitude:	0735748	Dec lat:	40.70982478
Dec lon:	-73.96291612	Coor meth:	M
Coor accr:	S	Latlong datum:	NAD27
Dec latlong datum:	NAD83	District:	36
State:	36	County:	047
Country:	US	Land net:	Not Reported
Location map:	KD1272	Map scale:	Not Reported
Altitude:	52.5		
Altitude method:	Level or other surveying method		
Altitude accuracy:	0.1		
Altitude datum:	National Geodetic Vertical Datum of 1929		
Hydrologic:	Northern Long Island. New York. Area = 915 sq.mi.		
Topographic:	Not Reported		
Site type:	Ground-water other than Spring	Date construction:	Not Reported
Date inventoried:	Not Reported	Mean greenwich time offset:	EST
Local standard time flag:	N		
Type of ground water site:	Single well, other than collector or Ranney type		
Aquifer Type:	Not Reported		
Aquifer:	GLACIAL AQUIFER,UPPER		
Well depth:	92.	Hole depth:	101.
Source of depth data:	Not Reported		
Project number:	Not Reported		
Real time data flag:	0	Daily flow data begin date:	0000-00-00
Daily flow data end date:	0000-00-00	Daily flow data count:	0
Peak flow data begin date:	0000-00-00	Peak flow data end date:	0000-00-00

## GEOCHECK® - PHYSICAL SETTING SOURCE MAP FINDINGS

Peak flow data count: 0  
 Water quality data end date: 0000-00-00  
 Ground water data begin date: 1961-01-19  
 Ground water data count: 232

Water quality data begin date: 0000-00-00  
 Water quality data count: 0  
 Ground water data end date: 2005-02-15

Ground-water levels, Number of Measurements: 232

Date	Feet below Surface	Feet to Sealevel	Date	Feet below Surface	Feet to Sealevel
2005-02-15		4.47	2004-11-23		4.03
2004-10-21		3.94	2004-09-21		2.83
2004-04-29		2.83	2003-12-18		3.89
2003-11-25		4.20	2003-10-29		4.08
2003-09-24		2.80	2003-08-25		3.00
2003-07-21		3.08	2003-05-19		3.62
2003-04-28		4.17	2003-02-27		4.37
2003-01-28		4.37	2002-12-27		4.42
2002-11-26		4.42	2002-10-21		4.21
2002-09-25		4.05	2002-08-30		3.99
2002-07-22		4.04	2002-06-18		3.93
2002-05-29		3.89	2002-03-22		4.18
2002-02-27		4.20	2002-01-28		4.20
2001-12-28		4.29	2001-10-24		4.10
2001-09-26		4.16	2001-08-29		4.09
2001-07-24		4.04	2001-05-24		4.03
2001-04-25		4.11	2001-02-22		4.19
2001-01-17		4.17	2000-11-28		4.27
2000-10-24		4.33	2000-09-27		4.09
2000-07-27		4.23	2000-06-28		4.10
2000-05-23		4.12	2000-03-22		4.07
2000-02-29		4.11	1999-12-13		4.27
1999-11-23		4.29	1999-10-19		4.24
1999-09-23		4.07	1999-08-17		3.87
1999-07-20		3.94	1999-06-24		3.92
1999-05-18		4.06	1999-04-28		4.14
1999-03-02		4.14	1999-01-27		4.08
1998-11-24		4.15	1998-07-28		4.15
1998-06-10		4.25	1998-04-29		4.48
1998-03-31		4.47	1997-11-05		4.32
1997-09-29		4.03	1997-07-23		4.01
1997-06-26		4.04	1997-05-29		3.97
1997-02-28		5.36	1997-01-24		5.42
1997-01-07		4.56	1996-09-19		4.14
1996-07-02		4.17	1996-03-13		4.40
1996-01-23		4.37	1995-11-28		3.70
1995-09-26		4.10	1995-07-19		3.99
1995-05-23		3.51	1995-03-14		4.24
1995-01-25		4.29	1994-12-13		4.31
1994-10-18		4.39	1994-09-21		4.04
1994-08-24		4.15	1994-07-27		4.17
1994-06-20		4.09	1994-05-17		4.56
1994-04-26		4.56	1994-03-25		4.57
1994-02-22		4.38	1994-02-02		4.43
1993-12-27		4.33	1993-11-18		4.40
1993-10-28		4.49	1993-09-15		4.06
1993-08-18		4.07	1993-07-15		4.08
1993-06-22		4.08	1993-05-20		4.11
1993-04-29		4.59	1993-01-26		4.46
1992-12-29		4.50	1992-11-24		4.38

## GEOCHECK® - PHYSICAL SETTING SOURCE MAP FINDINGS

Ground-water levels, continued.

Date	Feet below Surface	Feet to Sealevel	Date	Feet below Surface	Feet to Sealevel
1992-10-28		4.35	1992-09-16		4.11
1992-08-25		4.06	1992-07-15		3.97
1992-06-23		3.87	1992-05-12		4.17
1992-04-14		4.16	1992-03-18		4.13
1992-02-19		4.24	1992-01-22		4.23
1991-12-18		4.35	1991-11-14		4.41
1991-10-16		4.55	1991-09-17		3.63
1991-08-15		4.34	1991-07-16		4.38
1991-06-12		3.67	1991-05-15		3.40
1991-04-15		4.39	1991-03-20		4.62
1991-02-21		4.44	1991-01-24		4.68
1990-12-10		2.99	1990-11-13		3.60
1990-10-10		3.23	1990-09-12		4.60
1990-08-14		4.61	1990-06-20		4.27
1990-05-25		4.20	1990-04-24		4.38
1990-04-04		4.45	1990-02-26		4.32
1990-01-24		4.46	1989-12-28		4.51
1989-11-21		3.87	1989-10-27		3.51
1989-09-29		2.44	1989-08-31		4.74
1989-07-25		4.68	1989-06-22		4.50
1989-05-22		4.31	1989-04-28		4.15
1989-03-29		0.54	1989-02-28		1.24
1989-01-17		2.37	1988-12-09		4.46
1988-11-16		4.39	1988-10-19		4.50
1988-09-14		4.67	1988-08-31		1.27
1988-07-22		4.21	1988-06-17		4.17
1988-06-01		4.42	1987-09-10		4.30
1987-03-10		2.95	1986-09-10		4.00
1986-06-13		2.74	1986-03-11		3.81
1985-12-03		4.38	1985-10-03		4.20
1985-05-21		4.05	1984-12-18		1.82
1984-10-05		2.37	1984-06-28		2.67
1984-03-16		4.91	1984-01-05		5.97
1983-09-29		5.09	1983-06-29		5.47
1983-03-25		5.33	1982-12-21		4.68
1982-10-06		4.37	1982-06-30		5.07
1982-04-02		4.60	1981-12-29		2.47
1981-09-23		4.72	1981-06-24		4.10
1981-03-20		4.97	1980-12-30		4.67
1980-09-23		4.59	1980-06-19		4.42
1980-03-13		4.55	1979-12-18		5.80
1979-09-17		4.09	1979-06-28		3.87
1979-03-26		4.95	1978-12-22		4.57
1978-10-02		6.08	1978-06-23		5.26
1978-04-04		5.37	1978-01-03		5.05
1977-09-23		3.77	1977-07-06		4.61
1977-03-28		4.47	1976-12-22		4.27
1976-09-23		4.48	1976-06-28		3.38
1976-03-23		4.18	1975-12-16		4.37
1975-10-07		4.60	1975-06-30		4.09
1975-03-26		4.40	1974-12-19		4.69
1974-09-04		3.20	1974-06-26		4.48
1974-03-19		4.40	1974-01-09		4.57
1973-09-24		4.09	1973-07-09		4.28
1973-04-03		4.47	1972-12-27		3.58

## GEOCHECK® - PHYSICAL SETTING SOURCE MAP FINDINGS

Ground-water levels, continued.

Date	Feet below Surface	Feet to Sealevel	Date	Feet below Surface	Feet to Sealevel
1972-09-29		3.84	1972-07-10		3.58
1972-03-28		4.95	1972-01-13		4.84
1971-10-12		4.67	1969-09-03		3.29
1969-04-22		2.95	1968-11-06		2.77
1968-04-22		2.77	1967-10-20		1.64
1967-03-28		2.11	1966-10-24		1.72
1966-05-03		1.49	1965-10-28		1.65
1965-09-14		1.43	1965-05-03		1.69
1964-10-30		1.65	1964-04-23		1.61
1963-04-29		1.43	1962-04-26		0.67
1961-12-28		-0.62	1961-01-19		-7.72

**21**  
**SSW**  
**1/2 - 1 Mile**  
**Lower**

**FED USGS USGS2118332**

Agency cd:	USGS	Site no:	404241073581001
Site name:	K 686. 1		
Latitude:	404241		
Longitude:	0735810	Dec lat:	40.71149141
Dec lon:	-73.96902741	Coor meth:	M
Coor accr:	S	Latlong datum:	NAD27
Dec latlong datum:	NAD83	District:	36
State:	36	County:	047
Country:	US	Land net:	Not Reported
Location map:	KD1251	Map scale:	Not Reported
Altitude:	Not Reported		
Altitude method:	Not Reported		
Altitude accuracy:	1		
Altitude datum:	Not Reported		
Hydrologic:	Northern Long Island. New York. Area = 915 sq.mi.		
Topographic:	Not Reported		
Site type:	Ground-water other than Spring	Date construction:	Not Reported
Date inventoried:	Not Reported	Mean greenwich time offset:	EST
Local standard time flag:	N		
Type of ground water site:	Single well, other than collector or Ranney type		
Aquifer Type:	Not Reported		
Aquifer:	Not Reported		
Well depth:	Not Reported	Hole depth:	146.
Source of depth data:	Not Reported		
Project number:	Not Reported		
Real time data flag:	Not Reported	Daily flow data begin date:	Not Reported
Daily flow data end date:	Not Reported	Daily flow data count:	Not Reported
Peak flow data begin date:	Not Reported	Peak flow data end date:	Not Reported
Peak flow data count:	Not Reported	Water quality data begin date:	Not Reported
Water quality data end date:	Not Reported	Water quality data count:	Not Reported
Ground water data begin date:	Not Reported	Ground water data end date:	Not Reported
Ground water data count:	Not Reported		

Ground-water levels, Number of Measurements: 0

# GEOCHECK® - PHYSICAL SETTING SOURCE MAP FINDINGS

Map ID  
Direction  
Distance  
Elevation

Database EDR ID Number

**22**  
**North**  
**1/2 - 1 Mile**  
**Higher**

**FED USGS USGS2116938**

Agency cd:	USGS	Site no:	404413073572601
Site name:	K 2227. 1		
Latitude:	404413		
Longitude:	0735726	Dec lat:	40.73704647
Dec lon:	-73.95680486	Coor meth:	M
Coor accr:	S	Latlong datum:	NAD27
Dec latlong datum:	NAD83	District:	36
State:	36	County:	047
Country:	US	Land net:	Not Reported
Location map:	KE1008	Map scale:	Not Reported
Altitude:	10.0		
Altitude method:	Level or other surveying method		
Altitude accuracy:	0.1		
Altitude datum:	National Geodetic Vertical Datum of 1929		
Hydrologic:	Northern Long Island. New York. Area = 915 sq.mi.		
Topographic:	Not Reported		
Site type:	Ground-water other than Spring	Date construction:	Not Reported
Date inventoried:	Not Reported	Mean greenwich time offset:	EST
Local standard time flag:	N		
Type of ground water site:	Single well, other than collector or Ranney type		
Aquifer Type:	Not Reported		
Aquifer:	Not Reported		
Well depth:	Not Reported	Hole depth:	50.
Source of depth data:	Not Reported		
Project number:	Not Reported		
Real time data flag:	Not Reported	Daily flow data begin date:	Not Reported
Daily flow data end date:	Not Reported	Daily flow data count:	Not Reported
Peak flow data begin date:	Not Reported	Peak flow data end date:	Not Reported
Peak flow data count:	Not Reported	Water quality data begin date:	Not Reported
Water quality data end date:	Not Reported	Water quality data count:	Not Reported
Ground water data begin date:	Not Reported	Ground water data end date:	Not Reported
Ground water data count:	Not Reported		

Ground-water levels, Number of Measurements: 0

**23**  
**East**  
**1/2 - 1 Mile**  
**Higher**

**FED USGS USGS2117728**

Agency cd:	USGS	Site no:	404321073562801
Site name:	K 679. 1		
Latitude:	404321		
Longitude:	0735628	Dec lat:	40.72260234
Dec lon:	-73.94069327	Coor meth:	M
Coor accr:	S	Latlong datum:	NAD27
Dec latlong datum:	NAD83	District:	36
State:	36	County:	047
Country:	US	Land net:	Not Reported
Location map:	KE1175	Map scale:	Not Reported

## GEOCHECK® - PHYSICAL SETTING SOURCE MAP FINDINGS

Altitude:	35.0		
Altitude method:	Level or other surveying method		
Altitude accuracy:	0.1		
Altitude datum:	National Geodetic Vertical Datum of 1929		
Hydrologic:	Northern Long Island. New York. Area = 915 sq.mi.		
Topographic:	Not Reported		
Site type:	Ground-water other than Spring	Date construction:	Not Reported
Date inventoried:	Not Reported	Mean greenwich time offset:	EST
Local standard time flag:	N		
Type of ground water site:	Single well, other than collector or Ranney type		
Aquifer Type:	Not Reported		
Aquifer:	Not Reported		
Well depth:	Not Reported	Hole depth:	218.
Source of depth data:	Not Reported		
Project number:	Not Reported		
Real time data flag:	Not Reported	Daily flow data begin date:	Not Reported
Daily flow data end date:	Not Reported	Daily flow data count:	Not Reported
Peak flow data begin date:	Not Reported	Peak flow data end date:	Not Reported
Peak flow data count:	Not Reported	Water quality data begin date:	Not Reported
Water quality data end date:	Not Reported	Water quality data count:	Not Reported
Ground water data begin date:	Not Reported	Ground water data end date:	Not Reported
Ground water data count:	Not Reported		

Ground-water levels, Number of Measurements: 0

## GEOCHECK® - PHYSICAL SETTING SOURCE MAP FINDINGS

Direction	Database	EDR ID Number
Distance		

**NNW**  
**1/2 - 1 Mile**

**OIL\_GAS      NYO1000067**

Api wellno:	31061236780000		
Cnty:	New York		
Hole:	23678	Sidetrck:	0
Completion:	0		
Well nm:	GEO-1		
Coname:	Bishop of North American Region of Sukyo Mahikari		
Opno:	2296		
Dt approv:	Not Reported	Dt spud:	Not Reported
Dt comp:	Not Reported		
Well typ:	Confidential		
Dtd:	0		
WI status:	Confidential		
Town:	Manhattan	Field:	Confidential
Prodform:	Confidential		
Xloc:	-73.96506		
Yloc:	40.7319		
Confid:	We have confidential information for 6 months.		
Wellst:	CON		
Quad:	Brooklyn	Quadsec:	A
Deepestfor:	Confidential	Elevation:	75
Dt mod:	Not Reported	Site id:	NYO1000067

**South**  
**1/2 - 1 Mile**

**OIL\_GAS      NYO1000022**

Api wellno:	31061236030000		
Cnty:	New York		
Hole:	23603	Sidetrck:	0
Completion:	0		
Well nm:	MPP - 5		
Coname:	New York City Dept. of Environmental Protection		
Opno:	2127		
Dt approv:	Not Reported	Dt spud:	Not Reported
Dt comp:	Not Reported		
Well typ:	Stratigraphic		
Dtd:	645		
WI status:	PA		
Town:	Manhattan	Field:	Not Applicable
Prodform:	Not Applicable		
Xloc:	-73.95824		
Yloc:	40.70885		
Confid:	Released		
Wellst:	Other Well Plugged		
Quad:	Jersey City	Quadsec:	C
Deepestfor:	None Specified	Elevation:	19
Dt mod:	Not Reported	Site id:	NYO1000022

## **GEOCHECK® - PHYSICAL SETTING SOURCE MAP FINDINGS RADON**

### **AREA RADON INFORMATION**

Federal EPA Radon Zone for KINGS County: 3

Note: Zone 1 indoor average level > 4 pCi/L.

: Zone 2 indoor average level  $\geq$  2 pCi/L and  $\leq$  4 pCi/L.

: Zone 3 indoor average level < 2 pCi/L.

---

Federal Area Radon Information for KINGS COUNTY, NY

Number of sites tested: 51

<u>Area</u>	<u>Average Activity</u>	<u>% &lt;4 pCi/L</u>	<u>% 4-20 pCi/L</u>	<u>% &gt;20 pCi/L</u>
Living Area	0.750 pCi/L	100%	0%	0%
Basement	1.370 pCi/L	88%	10%	2%



# PHYSICAL SETTING SOURCE RECORDS SEARCHED

## TOPOGRAPHIC INFORMATION

### **USGS 7.5' Digital Elevation Model (DEM)**

Source: United States Geologic Survey

EDR acquired the USGS 7.5' Digital Elevation Model in 2002 and updated it in 2006. The 7.5 minute DEM corresponds to the USGS 1:24,000- and 1:25,000-scale topographic quadrangle maps. The DEM provides elevation data with consistent elevation units and projection.

### **Scanned Digital USGS 7.5' Topographic Map (DRG)**

Source: United States Geologic Survey

A digital raster graphic (DRG) is a scanned image of a U.S. Geological Survey topographic map. The map images are made by scanning published paper maps on high-resolution scanners. The raster image is georeferenced and fit to the Universal Transverse Mercator (UTM) projection.

## HYDROLOGIC INFORMATION

**Flood Zone Data:** This data, available in select counties across the country, was obtained by EDR in 1999 from the Federal Emergency Management Agency (FEMA). Data depicts 100-year and 500-year flood zones as defined by FEMA.

**NWI:** National Wetlands Inventory. This data, available in select counties across the country, was obtained by EDR in 2002 and 2005 from the U.S. Fish and Wildlife Service.

### **State Wetlands Data: Freshwater Wetlands**

Source: Department of Environmental Conservation

Telephone: 518-402-8961

## HYDROGEOLOGIC INFORMATION

### **AQUIFLOW<sup>R</sup> Information System**

Source: EDR proprietary database of groundwater flow information

EDR has developed the AQUIFLOW Information System (AIS) to provide data on the general direction of groundwater flow at specific points. EDR has reviewed reports submitted to regulatory authorities at select sites and has extracted the date of the report, hydrogeologically determined groundwater flow direction and depth to water table information.

## GEOLOGIC INFORMATION

### **Geologic Age and Rock Stratigraphic Unit**

Source: P.G. Schruben, R.E. Arndt and W.J. Bawiec, Geology of the Conterminous U.S. at 1:2,500,000 Scale - A digital representation of the 1974 P.B. King and H.M. Beikman Map, USGS Digital Data Series DDS - 11 (1994).

### **STATSGO: State Soil Geographic Database**

Source: Department of Agriculture, Natural Resources Conservation Services

The U.S. Department of Agriculture's (USDA) Natural Resources Conservation Service (NRCS) leads the national Conservation Soil Survey (NCSS) and is responsible for collecting, storing, maintaining and distributing soil survey information for privately owned lands in the United States. A soil map in a soil survey is a representation of soil patterns in a landscape. Soil maps for STATSGO are compiled by generalizing more detailed (SSURGO) soil survey maps.

### **SSURGO: Soil Survey Geographic Database**

Source: Department of Agriculture, Natural Resources Conservation Services (NRCS)

Telephone: 800-672-5559

SSURGO is the most detailed level of mapping done by the Natural Resources Conservation Services, mapping scales generally range from 1:12,000 to 1:63,360. Field mapping methods using national standards are used to construct the soil maps in the Soil Survey Geographic (SSURGO) database. SSURGO digitizing duplicates the original soil survey maps. This level of mapping is designed for use by landowners, townships and county natural resource planning and management.

# PHYSICAL SETTING SOURCE RECORDS SEARCHED

## LOCAL / REGIONAL WATER AGENCY RECORDS

### FEDERAL WATER WELLS

#### **PWS:** Public Water Systems

Source: EPA/Office of Drinking Water

Telephone: 202-564-3750

Public Water System data from the Federal Reporting Data System. A PWS is any water system which provides water to at least 25 people for at least 60 days annually. PWSs provide water from wells, rivers and other sources.

#### **PWS ENF:** Public Water Systems Violation and Enforcement Data

Source: EPA/Office of Drinking Water

Telephone: 202-564-3750

Violation and Enforcement data for Public Water Systems from the Safe Drinking Water Information System (SDWIS) after August 1995. Prior to August 1995, the data came from the Federal Reporting Data System (FRDS).

#### **USGS Water Wells:** USGS National Water Inventory System (NWIS)

This database contains descriptive information on sites where the USGS collects or has collected data on surface water and/or groundwater. The groundwater data includes information on wells, springs, and other sources of groundwater.

## OTHER STATE DATABASE INFORMATION

### RADON

#### **State Database: NY Radon**

Source: Department of Health

Telephone: 518-402-7556

Radon Test Results

#### **Area Radon Information**

Source: USGS

Telephone: 703-356-4020

The National Radon Database has been developed by the U.S. Environmental Protection Agency (USEPA) and is a compilation of the EPA/State Residential Radon Survey and the National Residential Radon Survey. The study covers the years 1986 - 1992. Where necessary data has been supplemented by information collected at private sources such as universities and research institutions.

#### **EPA Radon Zones**

Source: EPA

Telephone: 703-356-4020

Sections 307 & 309 of IRAA directed EPA to list and identify areas of U.S. with the potential for elevated indoor radon levels.

### OTHER

#### **Airport Landing Facilities:** Private and public use landing facilities

Source: Federal Aviation Administration, 800-457-6656

#### **Epiceenters:** World earthquake epicenters, Richter 5 or greater

Source: Department of Commerce, National Oceanic and Atmospheric Administration

## STREET AND ADDRESS INFORMATION

© 2008 Tele Atlas North America, Inc. All rights reserved. This material is proprietary and the subject of copyright protection and other intellectual property rights owned by or licensed to Tele Atlas North America, Inc. The use of this material is subject to the terms of a license agreement. You will be held liable for any unauthorized copying or disclosure of this material.